THIRTY-SEVENTH

DETAILED

ANNUAL REPORT

OF THE

REGISTRAR-GENERAL (IRELAND),

CONTAINING

A GENERAL ABSTRACT OF THE NUMBERS

OF

MARRIAGES, BIRTHS, AND DEATHS

REGISTERED IN IRELAND

DURING THE YEAR

1900.

TRANSMITTED PURSUANT TO THE PROVISIONS OF THE 7 & 8 VIC., CAP. 81, S. 56, 26 VIC., CAP. 11, AND 26 & 27 VIC., CAP. 90.

GENERAL SUMMARY.

POPULATION. **MARRIAGES,** THEIR NUMBER AND THEIR RELATION TO POPULATION, RELIGIOUS DENOMINATIONS, AGES, AND CIVIL CONDITION. **BIRTHS,** THEIR NUMBER AND THEIR RELATION TO POPULATION. **DEATHS,** THEIR NUMBER AND THEIR RELATION TO POPULATION, AGES, AND CAUSES. **EMIGRATION; WEATHER.**

Presented to both Houses of Parliament by Command of His Majesty.

DUBLIN:

PRINTED FOR HIS MAJESTY'S STATIONERY OFFICE
BY CAHILL AND CO., 35, 36, & 37 GREAT STRAND STREET.

And to be purchased, either directly or through any Bookseller, from
E. Ponsonby, 116 Grafton Street, Dublin; or
Eyre and Spottiswoode, East Harding Street, Fleet Street, E.C., and
32 Abingdon Street, Westminster, S.W.; or
Oliver and Boyd, Edinburgh.

1901.

[Cd. 697.] Price 2/1½d.

Printed image digitised by the University of Southampton Library Digitisation Unit

CONTENTS.

REPORT:

GENERAL SUMMARY.

	PAGE.
Population, Marriages, Births, Deaths, and Emigration in 1900 and ten previous years,	1
Number of Irish Registration officers,	2
Number of Searches, &c., at the General Register Office during the years 1864-1900, with Amount of Fees received,	2
Procedure in cases of Offences against the Registration Acts,	2
Rate per 1,000 of the population represented by the Marriages, Births, and Deaths registered in each Province and County in 1900,	3

MARRIAGES:

Their Number in Proportion to the Population,	3
Number by each mode of celebration in the years 1890-1900,	4
Number of Licences issued by Registrars,	4
Number of Licensing Presbyterian Ministers and of Licences issued by them,	4
Number of Buildings registered for Solemnization of Protestant Marriages,	4
Civil Condition of Persons Married,	5
Number of Roman Catholic and of Protestant Marriages registered in each quarter of the years 1890-1900,	5
Age of persons Married,	5
Signatures to Marriage Registers and Certificates,	5
Marriage-rate in Provinces and certain counties,	6—7

BIRTHS.

Their Number and Proportion to the Population,	7
Proportion of Illegitimate births in Ireland and in the several Provinces,	7
Birth-rate in the Provinces and certain Counties,	7
Number in each quarter of the years 1890-1900	9

DEATHS:

Their Number and Proportion to the Population,	8
Death-rate in the Provinces, and certain Counties,	8
General Remarks on the Public Health,	8
Number in each quarter of the years 1890-1900,	9
Causes of Death—Deaths from all causes and from each of the principal causes during the years 1890-1900, with the respective rates per 100,000 of the Estimated Population,	10
,, I. Specific Febrile or Zymotic Diseases,	9
,, II. Parasitic Diseases,	14
,, III. Dietetic Diseases,	14
,, IV. Constitutional Diseases,	14
,, V. Developmental Diseases,	20
,, VI. Local Diseases,	20
,, VII. Violence,	20
Inquests,	20
Age at Death,	20
Emigration from Ireland,	21
Prices of Provisions, and Number of Persons in Receipt of Poor Relief, in 1900 and previous ten years,	21
The Weather,	22

Printed image digitised by the University of Southampton Library Digitisation Unit

CONTENTS.

ABSTRACTS —

	PAGE.
Marriages registered in Ireland in each of the Provinces, Counties, and Superintendent Registrars' Districts, in 1900, distinguishing Roman Catholic from Protestant Marriages, and giving the total number registered in each quarter of the year; the Conjugal Condition of Persons Married; the Number of Minors and of those who signed the Registers by Marks,	24—37
Ages of Persons married in 1900, distinguishing those of Bachelors, Spinsters, Widowers, and Widows,	38, 39
Marriages, Births, and Deaths registered in each of the Counties,	40
Marriages, Births, and Deaths in the Superintendent Registrars' Districts, and portions of Superintendent Registrars' Districts in each County, distinguishing the Sexes and Illegitimate Births,	41—46
Marriages, Births, and Deaths in each of the Superintendent Registrars' Districts in Ireland,	47—49
Births and Deaths in the Registrars' Districts in each County, distinguishing the Sexes and Illegitimate Births.	50—73
Births (distinguishing Males and Females) registered in the Provinces, Counties, and Superintendent Registrars' Districts (or portions of such Districts), in each of the Four Quarters of 1900,	76—89
Births (distinguishing Males and Females) registered in each Superintendent Registrar's District in Ireland during each Quarter of the year 1900,	90—92
Deaths (distinguishing Males and Females) registered in each of the Four Quarters of 1900, in Provinces, Counties, and Superintendent Registrars' Districts (or portions of such Districts),	93—105
Deaths (distinguishing Males and Females) registered in each Superintendent Registrar's District in Ireland during each Quarter of the year 1900,	104—107
Deaths of Males and Females at different Ages registered in 1900, in Provinces and Counties, and in the Superintendent Registrars' Districts, or portions of such Districts in each County	108—123
Deaths of Males and Females at different Ages in each Superintendent Registrar's District in Ireland	124—131
Causes of Death of Males and Females in Ireland, at different periods of life in 1900,	132—149
Causes of Death of Males and Females in Ireland, and in each of the Provinces in 1900,	150—155
Deaths from several Zymotic and other Causes in 1900, in the Provinces and Counties, showing the circumstances as to residence at time of death,	156—157
Deaths from several Zymotic and other Causes in 1900, in each Superintendent Registrar's District in Ireland, showing the circumstances as to residence at time of death,	158—165
Deaths from several Zymotic and other Causes in 1900, in those Registrars' Districts in which the principal Urban Districts in Ireland are situate, showing the circumstances as to residence at the time of death,	166—167
Estimated Population of Ireland in each of the seventy-seven years 1824-1900,	168
Population by Sexes and Ages according to Census Returns of 1861, 1871, 1881, and 1891,	168

METEOROLOGICAL OBSERVATIONS, by Sir John W. Moore, M.D., President R.C.P.I., F.R. MET. SOC. (Extracted from the "Dublin Journal of Medical Science.")

Abstract of Meteorological Observations, 1900,	169—181
Summary Tables of Meteorological Observations, 1880-1900,	182
Index to Superintendent Registrars' Districts, and Registrars' Districts,	183, 184
	185—188

DIAGRAMS AND MAP —

DIAGRAM No. 1.—Showing for each of the years 1881-1900, the rate per 1,000 of the Population represented by Marriages, Births and Deaths in Ireland,	Facing Page 1
" " 2.—Showing the comparative Mortality from twenty-two of the principal causes of Death in Ireland in 1900,	" 9
" " 3.—Showing the Variations in the Mortality in Ireland during the last twenty years from each of the Principal Zymotic Diseases,	" 14
" " 4.—Showing the Death-rate from Cancer in Ireland, as compared with England and Scotland, during each of the thirty-seven years 1864-1900	" 20
MAP—Showing for each county in Ireland the average annual Rate per 10,000 of the Population represented by the Deaths from Cancer registered during the 5 years, 1896-1900.	" 17

Printed image digitised by the University of Southampton Library Digitisation Unit

DIAGRAM No. I. *Showing for each of the Twenty Years 1881-1900, the Rate per 1000 of the Population represented by Marriages, Births and Deaths, respectively in Ireland.*

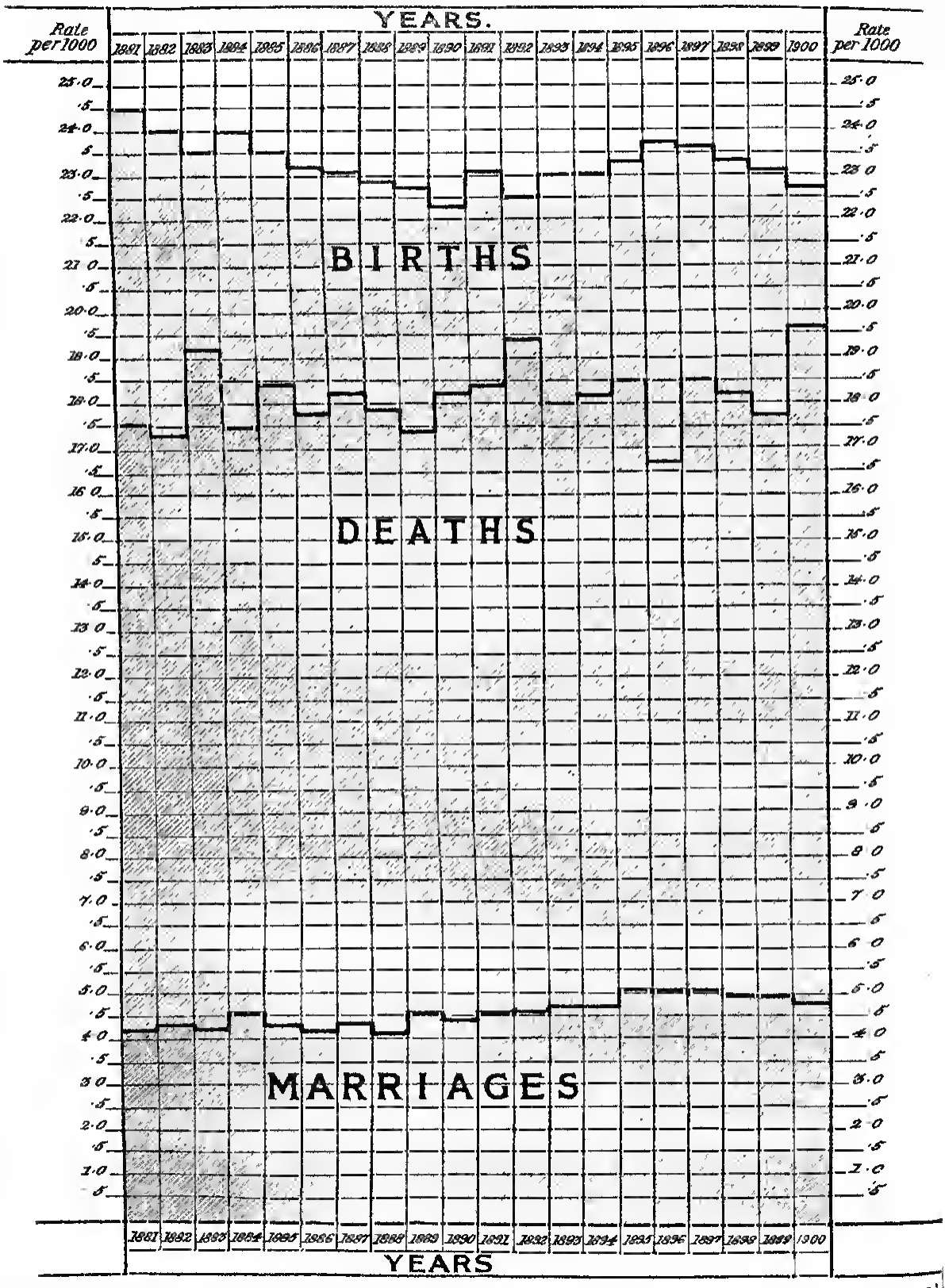

(To face page 1)

Pnnted image digitised by the University of Southampton Library Digitisation Unit

REPORT

TO

HIS EXCELLENCY GEORGE HENRY, EARL CADOGAN, K.G.,

&c., &c., &c.,

LORD LIEUTENANT-GENERAL AND GENERAL GOVERNOR OF IRELAND.

MAY IT PLEASE YOUR EXCELLENCY,—

I have the honour to submit, for your Excellency's consideration, the Thirty-seventh Annual Report on Marriages, Births, and Deaths in Ireland.

GENERAL SUMMARY.

The Marriages registered in Ireland during the year 1900 number 21,330; the Births, 101,459; and the Deaths, 87,606. The marriage-rate (4.78 per 1,000 of the estimated population) shows a decline as compared with that for the preceding year, and is slightly below the average rate for the ten years 1890-99; the birth-rate (22·7 per 1,000) is 0·4 under that for the preceding year, and also 0·4 under the average rate for the ten years 1890-99); while the death rate (19·6 per 1,000) is 1·9 above the rate for the preceding year, and 1·4 above the average rate for the ten years 1890-99.

The recorded natural increase of population, or excess of births over deaths, was 13,853; the loss by emigration amounted to 45,288; there would thus appear to have been a decrease of 31,435 in the population during the year, but against this decrease there is a set-off in immigration, of which no official record has been obtained. The estimated population in the middle of the year was 4,466,326.

TABLE I.—Showing for each of the years 1890-1900 the estimated **Population**; the number of **Marriages**, **Births**, and **Deaths** registered, and the number of **Emigrants** enumerated, with the rates per 1,000 of the estimated Population represented thereby; and the averages for the ten years 1890-99.

Years	*Estimated Population in the middle of each year	Numbers *Registered*			Number of Emigrants as returned by the Enumerators	Rate per 1,000 of Estimated Population			
		Marriages	Births	Deaths		Marriages	Births	Deaths	Emigrants
1890	4,717,959	20,990	105,254	83,850	61,318	4·45	22·3	18·2	13·0
1891	4,680,317	21,475	108,116	85,999	59,622	4·59	23·1	18·4	12·7
1892	4,638,518	21,530	104,254	90,044	50,957	4·65	22·5	19·4	11·0
1893	4,606,935	21,714	106,082	91,891	48,147	4·71	23·0	19·9	10·5
1894	4,588,499	21,609	105,354	83,528	35,605	4·71	23·0	18·2	7·8
1895	4,558,941	23,120	106,113	84,385	48,703	5·07	23·3	18·5	10·7
1896	4,540,852	23,065	107,641	75,700	38,985	5·08	23·7	16·7	8·6
1897	4,525,454	22,821	106,664	88,839	32,535	5·05	23·6	19·5	7·2
1898	4,515,781	22,580	105,457	89,404	32,241	5·00	23·3	19·8	7·1
1899	4,500,470	22,311	103,900	79,699	41,282	4·96	23·1	17·7	9·2
Yearly Average, 1890-99	4,587,270	22,197	105,892	83,428	44,955	4·83	23·1	18·2	9·8
1900	4,466,326	21,330	101,459	87,606	45,288	4·78	22·7	19·6	10·1

I have constructed the Diagram opposite (No. 1), which exhibits for each of the twenty years, 1881-1900, the rate per 1,000 of the population represented by Marriages, Births, and Deaths, respectively, in Ireland.

* See page 168.

Printed image digitised by the University of Southampton Library Digitisation Unit

There are 2,684 Local Registration Officers holding office directly under the Department or who have entered into bonds with the Registrar-General for the due discharge of their duties. During the year 1900, 679 cases of vacancies or appointments were dealt with.

I append a table showing the number of Searches made, and Certificates issued at the General Register Office; also the amount received as fees for same, in each year, since the commencement of the Acts for the Registration of Births and Deaths and of Roman Catholic Marriages in 1864.

TABLE II.—NUMBER OF SEARCHES made; number of CERTIFICATES issued, and Amount received as FEES for SEARCHES, &c., at the GENERAL REGISTER OFFICE, DUBLIN, during the 37 years 1864-1900.

YEARS.	Annual Number of Searches in the Registers.	Annual Number of Certificates.	Amount received as Fees for Searches, &c., and paid into His Majesty's Exchequer	YEARS.	Annual Number of Searches in the Register.	Annual Number of Certificates	Amount received as Fees for Searches, &c., and paid into His Majesty's Exchequer.
			£ s. d.				£ s. d.
1864, . .	15	3	1 10 6	1883, .	1,036	773	149 1 0
1865, .	41	20	4 12 0	1884, .	1 254	966	185 3 0
1866, .	55	34	7 0 0	1885, . .	1,412	1,110	212 0 0
1867, .	46	26	5 12 0	1886, .	1,527	1,173	225 7 4
1868, . .	69	43	6 13 0	1887, . .	1,693	1,307	251 7 0
1869, . .	80	34	6 15 0	1888, .	1,778	1,404	266 0 0
1870,	93	54	11 10 0	1889, . .	1,986	1,661	297 0 0
1871, . .	112	62	14 5 0	1890, . .	2,448	2,042	381 2 0
1872,	120	76	15 14 0	1891, . .	2,815	2,237	431 1 0
1873, .	100	106	21 14 0	1892, .	3,209	2,534	489 17 0
1874, .	166	107	22 0 0	1893, . .	3,559	2,733	532 2 0
1875, . .	244	140	33 15 0	1894, .	3,492	2,678	518 7 0
1876, .	270	185	30 10 0	1895, .	3,482	2,618	508 8 0
1877, . .	312	202	42 14 0	1896,	4,046	3,103	596 10 0
1878, . .	391	286	55 10 0	1897, .	3,917	2,960	573 3 0
1879, . .	523	399	78 0 0	1898, . .	4,132	3,207	613 1 2
1880, . .	753	596	114 7 0	1899, . .	4,133	3,201	616 14 6
1881, . .	743	583	111 8 0	1900, . .	4,558	3,481	672 7 6
1882, .	852	688	129 11 0				

During the financial year ended 31st March last, 612 cases were reported of offences against the Acts administered by this Department. On careful inquiry into the circumstances, in 89 cases prosecutions were ordered to be instituted against the offenders. In 47 of these the parties were convicted and punished; in 36 the proceedings were abandoned, the parties (in most instances) paying the costs of court and complying with the law; and in 5 cases the summonses were dismissed; 1 case was pending at the close of the year.

The cases dealt with included the following offences:—Neglect to Register Births; neglect to register Deaths; neglect to furnish Certificate of Marriage; failure of Coroner to furnish Certificate of Inquest; giving false information as to age at death.

A sum of £130 was provided in the estimate to meet legal charges. The total cost of the legal service of the Department during the year was £111 1s. 4d., of which sum £85 12s. 5d. was paid for local professional assistance, and £6 for mileage to the Registrars.

Printed image digitised by the University of Southampton Library Digitisation Unit

TABLE III.—Showing, for each PROVINCE and COUNTY in IRELAND, the respective RATES per 1,000 of the POPULATION,* represented by the MARRIAGES, BIRTHS, and DEATHS Registered during the Year 1900.

PROVINCES AND COUNTIES.	Annual Rate per 1,000 of the Population, represented by		
	Marriages	Births	Deaths
IRELAND	4·6	22·7	19·6
PROVINCES			
I. LEINSTER	5·2	22·7	21·9
II. MUNSTER	4·1	21·9	19·1
III. ULSTER	5·5	24·1	20·2
V. CONNAUGHT	5·6	21·2	18·5
I. LEINSTER.			
Carlow	4·3	22·3	19·2
Dublin	6·7	26·6	25·3
Kildare	5·0	21·1	20·6
Kilkenny	3·6	20·3	20·6
King's	4·6	19·5	19·6
Longford	4·0	19·2	20·7
Louth	4·1	20·1	19·0
Meath	5·5	18·7	16·1
Queen's	3·6	19·6	18·8
Westmeath	3·6	18	19·5
Wexford	4·6	20·8	19·7
Wicklow	4·7	21·2	19·6
II. MUNSTER.			
Clare	3·5	19·6	17·6
Cork	4·2	21·8	19·5
Kerry	4·0	24·1	16·6
Limerick	4·6	22·5	20·5
Tipperary	3·8	20·6	19·1
Waterford	4·7	21·7	20·8
III. ULSTER			
Antrim	7·0	26·4	22·3
Armagh	4·3	23·3	21·4
Cavan	5·7	19·2	17·1
Donegal	4·6	21·9	16·6
Down	5·3	26·0	18·3
Fermanagh	4·5	19·6	18·6
Londonderry	5·6	22·3	19·5
Monaghan	4·5	18·9	21·0
Tyrone	4·4	20·0	20·6
IV. CONNAUGHT.			
Galway	5·0	22·2	17·1
Leitrim	4·0	20·2	15·4
Mayo	4·6	22·9	15·9
Roscommon	4·0	18·9	15·1
Sligo	3·4	20·1	18·1

MARRIAGES.

The number of Marriages registered during the year is 21,330, being equal to 4·78 per 1,000 of the estimated population,* a rate which is 0·18 below that for the previous year, and 0·05 below the average for the ten years 1890-99.

Of the 21,330 Marriages registered during last year, 14,795 were between Roman Catholics; 3,297 were celebrated according to the rites and ceremonies of the Church of Ireland; 2,295 were in Presbyterian Meeting-houses; 549 in "Registered Buildings" belonging to various religious denominations; only 376 by civil contract in the Registrars' offices; 10 were according to the usages of the Society of Friends; and 8 according to the Jewish rites.

The Roman Catholic Marriages are equal to a rate of 4·46 per 1,000 of the estimated number of Roman Catholics, being 0·04 over the corresponding average rate for the preceding ten years; and the other Marriages represent a rate of 5·69 per 1,000 of all persons other than Roman Catholics in the population, this rate being 0·37 under the corresponding average rate.

Of the 3,297 Marriages according to the rites of the Church of Ireland, 42 were by special licence, 2,860 by licence, 362 after the publication of banns, 7 on Registrar's certificate, and in 26 instances there was no information afforded as to which of these methods was adopted.

* The rates for the total of Ireland are based on the estimated population in the middle of the respective years, and those for Provinces and Counties for the year 1900 on the population according to the Census of 1901 (unrevised numbers). The Provinces and Counties adopted for 1899 and 1900 are the areas as constituted after alterations made under the Local Government (Ireland) Act, 1898.

Printed image digitised by the University of Southampton Library Digitisation Unit

TABLE IV.—**Marriages** registered in Ireland in 1900, and each of the previous ten years, according to the **modes of celebration**; with the rate per 1,000 of the population represented :—

Years.	Marriages registered under 7 & 8 Vic., cap. 81.							Roman Catholic Marriages.	Total Marriages Registered.	Rate per 1,000 of estimated corresponding Population represented by		
	According to the Rites of the Church of Ireland.	In Registered Presbyterian Meeting-houses.	In Registered Buildings.	In the Registrars' Offices.	Society of Friends	Jews.	Total			Marriages under 7 and 8 Vic., cap. 81.	Roman Catholic Marriages.	Total Marriages.
1890, . .	6,556	2,251	432	445	8	3	6,693	14,397	20,980	5·60	4·04	4·45
1891, . .	6,570	2,353	442	390	4	10	6,778	14,597	21,475	5·80	4·16	4·59
1892, . .	6,553	2,352	481	372	9	6	6,773	14,757	21,530	5·94	4·22	4·65
1893, . .	6,546	2,286	395	375	11	10	6,622	15,092	21,714	5·84	4·34	4·71
1894, . .	6,582	2,373	470	362	8	12	6,607	14,795	21,402	5·83	4·28	4·71
1895, . .	6,617	2,461	489	400	10	6	7,182	15,938	23,120	6·40	4·64	5·07
1896, . .	6,980	2,488	492	358	8	16	7,322	15,733	23,055	6·97	4·66	5·08
1897, . .	6,831	2,492	520	384	11	6	7,253	15,658	22,911	6·23	4·46	5·05
1898, . .	6,825	2,500	511	390	9	10	7,054	15,526	22,580	6·06	4·43	5·00
1899, . .	6,665	2,403	587	376	12	15	7,055	15,256	22,311	6·16	4·36	4·96
Average 1890-99, .	6,672	2,393	482	389	8	10	6,954	15,173	22,127	6·06	4·42	4·83
1900, .	3,297	2,295	549	378	10	8	6,535	14,750	21,330	6·00	4·46	4·79

During the year 1900 there were issued by the Registrars 781 Licences for Marriages in Registered Buildings and in the Registrars' Offices.

The number of Marriage Licences issued by the licensing Ministers of the several Presbyterian bodies is given in the following summary :—

Presbytery or Synod.	Number of Licensing Ministers on 31st December, 1900.	Number of Registered Meeting-houses on 31st December, 1900.	Number of Licences issued.
1. General Assembly of the Presbyterian Church in Ireland	134	584	2,302
2. Remonstrant Synod of Ulster	8	15	35
3. Presbytery of Antrim	5	10	22
4. United Presbytery or Synod of Munster	2	2	1
Total	169	616	2,360

There being no civil restrictions as to the time or place for celebrating marriages between Roman Catholics in Ireland, a registration of the churches and chapels of the Roman Catholic Church is not necessary for the purposes of this office; but with reference to other religious bodies, a record is kept of the places of Divine worship in which marriages may lawfully be solemnized without special licence, and from this it appears that, on the 31st December, 1900, there were 1,484 churches and chapels of the Church of Ireland, 621 registered Presbyterian Meeting-houses, and 397 "Registered Buildings" belonging to various religious denominations. Compared with the previous year, these numbers show an increase of 1 as regards the Church of Ireland, an increase of 6 in the number of Presbyterian Meeting-houses, and an increase of 2 in the total number of "Registered Buildings."

The following statement shows the several religious bodies having "Registered Buildings" in 1900 :—

Denominations.	No. of Places of Worship.	Denominations.	No. of Places of Worship.	Denominations.	No. of Places of Worship.
Methodists,	238	Methodists, New Connexion,	7	"Protestant Dissenters,"	1
Reformed Presbyterians,	38	Jews,	2	Non-Subscribing Christians,	1
Independents,	26	"The Catholic Apostolic Church,"	2	Congregational Union of Scotland,	1
Baptists,	25	Non-Subscribing Unitarians,	2	Undenominational,	1
Christian Brethren,	15	Unitarians,	1		
Moravians, or United Brethren,	9	Covenanters,	1	Total,	397
United Presbyterians,	9	Welsh Presbyterians,	1		
Seceders,	8	United Original Seceders,	1		
Salvation Army,	8				

Of the 21,330 marriages registered during the year 1900, there were recorded—in the first quarter, 6,305; in the second, 4,846; in the third, 5,024; and in the last, 5,155.

Printed image digitised by the University of Southampton Library Digitisation Unit

The marriages of bachelors and epinsters constitute 88·2 per cent. of the total; those of widowers and spinsters, 7·4 per cent.; of bachelors and widows, 2·5 per cent.; and of widowers and widows, 1·9 per cent. Thus 9·3 per cent. of the men married were widowers, and 4·4 per cent. of the women were widows; and in 12 instances, in every 100 marriages, one or both of the contracting parties had been in the married state before.

TABLE V.—Showing by QUARTERLY PERIODS, the number of MARRIAGES registered in Ireland in each of the eleven years 1890-1900, and the average number for the ten years 1890-99, distinguishing the number of Roman Catholic Marriages registered under the 26 & 27 Vic., cap. 90, and of Protestant and other marriages under the 7 & 8 Vic., cap. 81.

Year.	Marriages.														
	Roman Catholic.					Others.					Total.				
	Quarter ending the last day of				Total.	Quarter ending the last day of				Total	Quarter ending the last day of				Total.
	Mar	June.	Sep.	Dec.		Mar	June	Sep	Dec		Mar.	June.	Sep.	Dec.	
1890,	5,010	3,317	3,976	2,994	14,297	1,391	1,677	1,848	1,777	6,693	6,401	4,994	4,824	4,771	20,990
1891,	5,251	3,468	3,036	2,942	14,697	1,602	1,522	1,776	1,879	6,778	6,853	4,990	4,811	4,821	21,475
1892,	5,774	3,037	3,015	2,931	14,757	1,473	1,704	1,761	1,835	6,773	7,247	4,741	4,776	4,766	21,530
1893,	5,251	3,567	3,136	3,158	15,092	1,526	1,616	1,715	1,76	6,622	6,777	5,183	4,851	4,903	21,714
1894	4,574	3,712	3,242	3,267	14,795	1,494	1,689	1,886	1,938	6,807	6,068	5,301	5,128	5,105	21,602
1895,	5,993	3,294	3,252	3,419	15,938	1,474	1,727	1,960	2,021	7,182	7,467	5,021	5,192	5,440	23,120
1896,	5,745	3,599	3,263	3,126	15,733	1,619	1,852	1,957	1,924	7,352	7,364	5,451	5,220	5,130	23,085
1897,	5,142	3,057	3,244	3,196	15,638	1,465	1,840	1,901	1,960	7,253	7,608	4,897	5,225	5,156	22,891
1898,	5,761	3,287	3,260	3,218	15,526	1,293	1,766	1,899	1,996	7,054	7,154	5,053	5,159	5,214	22,580
1899,	5 135	3,533	3,297	3,191	15,256	1,436	1,837	1 909	1,873	7,055	6,571	5 470	5,206	5,064	22,311
Average for ten years, 1890-99	5,464	3 397	3,170	3,142	15,173	1,477	1,713	1,870	1,894	6,954	6,941	5,110	5,040	5,036	22,127
1900,	6,054	3,234	3,175	3,294	14,795	1,211	1,613	1,651	1,861	6,535	8,305	4,846	5,024	5,155	21,330
Equivalent annual rate per 1,000 living — Average, 1890-99,	6 4	4·0	3 7	3.7	4·4	5·1	5·9	6 4	6·6	6·9	8·1	4·5	4·4	4·4	4·8
1900,	5 1	3·9	3·6	4.0	4 6	4·2	5·6	5·5	6·5	6 7	5.6	4·5	4·5	4·6	4·8

A complete registry of the exact ages of the persons married would be valuable from many points of view: hence it is matter for regret that in the great majority of instances the ages are not recorded. The requirements of the law are technically complied with by the entry in the age column of "minor" or of "fnll age," as the case may be, and there seems to be a general and increaeing inclination to take advantage of this circumstance, as in 1900 the ages of both parties were specified in 3,289 caees only, being lese than one-sixth of the total number of marriages. In the year 1865, when 30,802 marriages were registered, the ages of both parties were given in 13,910 instances.

Of 21,330 men married during the year, 333, or 1·56 per cent., were minors; and of the women married 1,458, or 6·84 per cent., were under age.

The highest proportion of husbands (1·98 per cent.) and of wives (8·22 per cent.) married nnder age in 1900 was in the province of Ulster.

It may be added that the per-centage of persons married in Ireland, who were under age, is very far below the corresponding rates in England and Scotland.

The signatures of the contracting parties in the marriage registers or certificates, afford a rough test of the progrees of elementary education. In the year 1900, 18,525, or 86·8 per cent., of the husbands, and 19,042, or 89·3 per cent., of the wives, wrote their names, and the remainder signed by marks

Printed image digitised by the University of Southampton Library Digitisation Unit

These figures show a considerable improvement as compared with the corresponding results in the first of the preceding ten years, the per-centage of persons married in 1890 who wrote their names, being—men 79·6, and women 79·1; and they exhibit a great advance when compared with the per-centage for the year 1864, when the general registration of marriages in Ireland was established, in which year but 61 in every 100 men, and 50 in every 100 women married, wrote their names.

The per-centages for the several provinces last year range, for men, from 81 in Connaught, to 89 in Leinster and Munster; and, for women, from 86 in Ulster, to 92 in Leinster and Munster.

In 1,053 cases both of the parties married signed the register by "mark," and in 2,987 the register was thus signed by either the husband or the wife, so that in 4,040 cases, or 18·9 per cent. of the total number of marriages, one or both of the parties signed by mark; and in 17,290, or 81·1 per cent., *both* parties wrote their names.

The proportion per cent. of persons married in each of the eleven years 1890-1900, who wrote their names in the registers or certificates; of minors, of widowers, and of widows is given in the following Table for Ireland, and for each of the four provinces.

TABLE VI.—Showing as regards the **Marriages** in Ireland, and in each of the Four Provinces, during the years 1890—1900, the proportion per cent. of Persons who **signed their names,** of Persons **not of Full Age,** and of **Re-marriages.**

Provinces, &c.		Signed their Names in Writing.		Persons not of Full Age		Re-marriages	
						Widowers.	Widows.
		Of 100 Men Married	Of 100 Women Married.	Of 100 Men Married.	Of 100 Women Married	Of 100 Men Married.	Of 100 Women Married.
IRELAND.	1890,	79.6	79 1	2.02	8.75	10.66	5 00
	1891,	80 6	80.8	1.87	8 81	10 81	4.87
	1892,	81.4	81.8	1.82	7 86	10.51	4.90
	1893,	82 0	82.7	1.83	8 21	10.65	5.01
	1894,	82.9	83 5	1.93	9 14	10.70	4.95
	1895,	83.0	84 0	1.90	8 98	10.12	4.82
	1896,	83.9	85 5	2.03	8 60	9.98	4.47
	1897,	84.8	86 7	1.87	8.31	9.04	4 45
	1898,	86.0	87.8	1.66	7.89	9 77	4.40
	1899,	86 8	88.6	1 74	7.32	9.52	4 46
	1900,	86.8	89.3	1.56	6.86	9.33	4.38
LEINSTER.	1890,	82.7	85.0	1.84	8 20	9 85	6.25
	1891,	83.8	86.3	2.23	6.25	10.52	5 64
	1892.	83 7	85.7	1 88	7 49	9 78	5.76
	1893,	83 1	87.4	1 77	8 09	9 84	5.29
	1894,	85 3	87.4	2.26	10 10	10 25	5 97
	1895,	86 4	88.3	2.30	8.57	9 81	6 09
	1896,	86.9	89 3	2 59	9.21	9.04	5 51
	1897,	87.0	89 6	2 43	8.70	8 89	5 59
	1898,	87.4	90.3	2.03	8.01	9.29	5 46
	1899,	88 2	91 1	2.31	7.91	8.60	5 64
	1900,	89 3	91.7	1.76	6.88	8 78	5.38
MUNSTER.	1890,	80.8	81.0	1.27	7.22	9.76	5 47
	1891,	82.8	83 2	1.33	6.98	9 16	5.16
	1892,	83.1	84 5	1 05	8.30	9.12	5.21
	1893,	83.7	84.3	1.49	6.95	9.73	5.23
MUNSTER—*continued.*	1894,	86.0	88.9	1.46	7.16	9.29	4.71
	1895,	86.8	87.3	1.18	8.06	9.06	4.33
	1896,	86.2	88 6	1.19	7.33	9.43	4 13
	1897	85.5	90 2	1.11	8.09	8.62	4.26
	1898,	88.0	90 2	0.81	8 79	9.30	4.55
	1899,	88.7	91.8	1 18	5.05	9.09	4 08
	1900,	88.2	92 1	0.93	5 24	8 44	3 72
ULSTER.	1890,	79.3	75 5	2.71	9.83	12 01	4 01
	1891,	79 2	77.3	2.40	9.72	11.99	4.36
	1892,	80 8	78.7	2.42	9.15	12 18	4.26
	1893,	80.8	79.3	2.56	9.63	12.33	4.79
	1894,	81.5	80.3	2.07	9.64	11 36	4.40
	1895,	81.5	80 8	2.44	10.60	11 09	4.53
	1896,	83.0	82.3	2.33	9 45	10.86	3.99
	1897,	84.2	84 1	2.22	9.38	10 85	4.15
	1898,	85 0	84.1	2 04	9.29	10.37	3.84
	1899,	85 8	85.0	1.90	8.58	10.61	3.91
	1900,	86.3	86.3	1.98	8.22	10.29	4 34
CONNAUGHT.	1890,	71.8	73.5	1.50	9.42	9 76	4.32
	1891,	73.4	77.8	0.72	8.02	10.51	4.19
	1892,	74 1	77 5	1.05	8.82	9 20	4.43
	1893,	75.4	78.8	1 78	8.14	8 65	4.62
	1894,	74.7	78 6	1.52	8.75	9 93	4 22
	1895,	78 3	81.2	0.91	7.12	9 49	3 68
	1896,	76 8	81.8	1.60	7.36	7 88	4.16
	1897,	78.5	83 5	0 91	8.50	9.01	3.19
	1898,	79 8	85.7	0 93	6.40	9.32	3.48
	1899,	81 8	87.0	0.77	5.29	9 08	4.23
	1900,	81.3	88.8	0.64	4.65	8.92	3.25

Printed image digitised by the University of Southampton Library Digitisation Unit

In proportion to population at all ages, the registered marriages were most numerous in the province of Ulster, in which, however, the rate was only 5·5 per 1,000 of the population, according to the Census of 1901; Leinster comes next with 5·2 per 1,000; Munster third, with 4·1 per 1,000; and Connaught last, the rate being 3·6 per 1,000.

The highest rate for any county was 7·0 per 1,000 of the population in 1901, which was the marriage rate for Antrim; and the lowest 3·0 per 1,000 for Galway. Between these, the most favourable were 6·7 for Dublin, and 5·5 for Londonderry; and the least so 3·4 for Sligo, 3·5 for Clare, and 3·6 for Kilkenny and Westmeath respectively.

BIRTHS.

The number of births registered during the year 1900 is 101,459—52,234 boys and 49,225 girls, or 106·1 of the former to every 100 of the latter—the rate afforded in proportion to the estimated population being 1 in 44·0, or 22·7 per thousand, which is 0·4 under the average rate per 1,000 for the ten years, 1890-99.

Of the 101,459 children whose births were registered in Ireland during the year 1900, 98,757, or 97·3 per cent. were legitimate, and 2,702, or 2·7 per cent., were illegitimate, the corresponding average per-centages for the preceding 10 years being 97·4 and 2·6 respectively. It is unnecessary to say that these results compare very favourably with the returns for most other countries.

Of the children born in wedlock during the year, 50,855 were males, and 47,902 females, being 106·2 of the former to every 100 of the latter; and of the illegitimate children 1,379 were males, and 1,323 females, or 104·2 boys to 100 girls.

Comparing the provinces, we find that the per-centage of children born in Ulster who were illegitimate, was 3·6; in Leinster, 2·5; in Munster, 2·5; and in Connaught 0·5.

TABLE VII.—The Per-centage of **Legitimate** and of **Illegitimate** Births registered in Ireland during the years 1896-1900 by Provinces.

Provinces	Proportion per cent. of Legitimate Births.					Proportion per cent. of Illegitimate Births.				
	1896	1897	1898	1899	1900	1896	1897	1898	1899	1900
IRELAND	97·4	97·4	97·3	97·4	97·3	2·6	2·6	2·7	2·6	2·7
LEINSTER	97·6	97·6	97·4	97·5	97·5	2·4	2·5	2·6	2·5	2·5
MUNSTER	97·7	97·6	97·6	97·7	97·5	2·3	2·4	2·4	2·6	2·5
ULSTER	96·3	96·4	96·3	96·6	96·4	3·7	3·6	3·7	3·4	3·6
CONNAUGHT	99·4	99·3	99·4	99·3	99·5	·0·6	0·7	0·6	0·7	0·5

The respective total birth-rates for the provinces in 1900 were—Leinster, 22·7 per 1,000 of the population in 1901; Munster, 21·9; Ulster, 24·1; and Connaught, 21·2.

The four counties having the highest rates are Antrim, 28·4 per 1,000 of the population in 1901; Dublin, 26·6; Down, 26·0; and Kerry, 24·1. Those with the lowest rates are—Westmeath, 18·5; Meath, 18·7; Monaghan, 18·9 and Roscommon, 18·9.

Printed image digitised by the University of Southampton Library Digitisation Unit

Of the total births, 52·7 per cent. were registered in the first six months of the year (181 days), and 47·3 per cent. in the second half of the year (184 days).

The number registered in the first quarter was 26,373; in the second, 27,058; in the third, 24,983; and in the fourth, 23,045.

DEATHS.

The number of deaths registered during the year is 87,606, being equal to 1 in 51·0 or 19·6 per 1,000 of the estimated population. The deaths of males number 42,953, and those of females 44,653, the former being equal to 19·5 in every 1,000 males living, and the latter representing 19·7 per 1,000 females.

The death-rate (19·6) is 1·4 above the average rate for the preceding ten years, and 1·9 above the rate for the year 1899.

As usual, very many of the Registrars furnished at the close of each quarter valuable notes on the sanitary condition of their respective districts. These notes were embodied in the Quarterly Returns issued from this Department, and it is to be hoped that they received the serious attention of the various Local Authorities intrusted with the administration of the Public Health Acts.

With respect to the death-rates for the four provinces, the rate for Connaught is only 15·5; that for Munster is 19·1; for Ulster, 20·2; and for Leinster, 21·9 per 1,000 of the population in 1901.

Of the thirty-two counties, the five having the lowest registered mortality are—Mayo, 13·9; Roscommon, 15·1; Leitrim, 15·4; Kerry, 15·9; and Sligo, 16·1.

Those in which the rate was highest are—Dublin, 25·8; Antrim, 22·3; Armagh, 21·4; Monaghan, 21·0; and Limerick, 20·9.

The deaths registered in the first half of the year generally outnumber those in the second. In 1900, 60·8 per cent. of the total deaths were registered in the six months, January to June inclusive; and 39·2 per cent. in the remaining six months of the year.

The annual rates represented by the deaths registered in each quarter are as follow:—First quarter, 27·9 per 1,000 of the population; second, 19·7; third, 14·5; and fourth, 16·3. The rates for the first and second quarters are 5·8 and 0·9 above, and those for the third and fourth are 0·4 and 0·7 below the corresponding average rates for the respective quarters in the ten years 1890-99.

From the table on pp. 156-165 *it will be seen that of the* 87,606 *deaths registered during the year,* 2,850 *took place in Infirmaries and General and Special Hospitals;* 1,303 *in Public Lunatic Asylums;* 11,131 *in Workhouses and Workhouse Hospitals; and* 72,322 *were of persons who died "At their Own Homes, &c." As in former Reports a Table (see pages* 166-7) *is given showing like information for those Registrars' Districts in which the principal Urban Districts in Ireland are situated.*

The deaths in "Infirmaries and General and Special Hospitals" constitute 3·3 per cent. of the total number, the per-centages for the four provinces vary from 0·5 in Connaught to 7·5 in Leinster. Thirteen per cent. of the deaths registered occurred in Workhouses or Workhouse Hospitals, the respective per-centages for the provinces being—Leinster, 15·0; Munster, 17·8; Ulster, 8·8; and Connaught, 8·9.

Printed image digitised by the University of Southampton Library Digitisation Unit

TABLE VIII.—Showing, by QUARTERLY PERIODS, the number of BIRTHS and DEATHS registered in Ireland in each of the eleven years, 1890-1900, and the average number for the ten years, 1890-99.

YEAR.	BIRTHS.					DEATHS.				
	Quarter ending the last day of				Total.	Quarter ending the last day of				Total.
	March	June.	Sept.	Dec.		March.	June.	Sept.	Dec.	
1890, . . .	27,525	28,614	25,533	23,282	105,254	28,718	21,487	16,608	18,637	85,650
1891, . . .	26,442	29,101	26,372	24,701	106,116	25,046	22,501	17,078	21,374	85,299
1892, . .	26,283	28,161	23,398	23,697	104,534	20,667	22,170	17,175	19,032	80,044
1893, . . .	27,204	28,320	26,993	24,460	106,053	22,764	20,313	17,808	21,016	82,921
1894, . . .	27,330	27,662	24,802	25,060	105,354	26,789	21,370	16,566	18,923	83,538
1895, . . .	27,734	27,599	26,189	24,608	106,113	25,033	22,304	17,018	19,040	84,395
1896, . .	27,267	28,108	26,482	25,784	107,641	21,129	19,161	16,128	19,282	75,700
1197, . .	28,157	27,325	26,206	24,776	106,464	26,012	21,800	17,503	18,464	83,339
1898, . . .	27,099	27,751	26,142	24,465	105,457	24,442	22,384	17,222	18,356	82,404
1899, . . .	25,871	27,505	25,745	24,889	103,900	21,536	20,932	17,636	19,395	79,624
Average for ten years, 1890-99	27,411	28,044	25,675	24,552	105,682	23,342	21,548	17,096	19,442	83,428
1900, . . .	26,373	27,068	24,933	23,045	101,419	21,202	22,045	16,161	18,196	87,603
Equivalent annual rate per 1,000 living.—										
Average, 1890-99,	23·9	24·5	22·6	21·4	23·1	22·1	18·6	14·9	17·0	18·2
1900, . .	22·6	24·2	22·4	20·7	22·7	27·9	19·7	14·5	18·3	19·6

CAUSES OF DEATH.

I submit a diagram (No. 2) showing the comparative mortality from twenty-two of the principal causes of death in Ireland in 1900. Taking these causes, it will be seen that the numbers range from 362 deaths from diphtheria to 16,278 deaths from old age.

I.—SPECIFIC FEBRILE OR ZYMOTIC DISEASES.

The number of deaths from Specific Febrile or Zymotic diseases registered during the year 1900 was 10,163 (4,832 males and 5,331 females), or 228 in every 100,000 of the estimated population, being 1,306 over the number for the preceding year, and 1,766, or 21 per cent., over the average for the ten years, 1890–99.

The increase is mainly due to the prevalence of influenza, which caused 4,677 deaths in 1900, and 1,716 in 1899. There were also 204 deaths from cerebro-spinal fever in 1900; this disease caused 45 deaths in 1899.

Smallpox.—There was 1 death from smallpox, which occurred in Glenties Union, Co. Donegal, in the December quarter of the year 1900. This person was stated to have been vaccinated in infancy.

Measles, which caused 1,532 deaths in Ireland in the year 1899, caused 640 deaths in 1900. Of these 318 occurred in Ulster, 212 in Leinster, 63 in Munster, and 47 in Connaught. There were 315 deaths of males and 325 females, the most fatal age period for this disease being 1 year and under 2 years, 88 male and 94 female children dying at this period.

The number of deaths from measles is below the average of the preceding 10 years by 178.

Scarlatina.—There were 245 deaths from scarlatina registered during the year 1900, an increase of 40 over the preceding year but under the average of the preceding 10 years by 205.

Printed image digitised by the University of Southampton Library Digitisation Unit

Seventy of these deaths occurred in children who were between the ages of 5 and 10 years. Of the total deaths 137 were those of females and 108 of males. There were 84 deaths in Leinster, 69 in Munster, 64 in Ulster, and 28 in Connaught from this disease. There were 36 deaths in Cork Union, 19 in Longford, 18 in Dublin South, 16 in Belfast, 12 in Kilkeel, 11 in Waterford, 10 in Strokestown, and 6 in Dublin North.

The following TABLE (IX.) shows (1) the Number of Deaths from All Causes, and from with the Average Annual Number for the ten years 1890-99; and (2) the respective

YEAR.	Total Number of Deaths.	CAUSES OF DEATH — Special Febrile or Zymotic Diseases. Small-pox.	Measles.	Scarlet Fever.	Typhus.	Influenza.	Whooping-cough.	Diphtheria.	Simple continued and Ill-defined Fever.	Enteric Fever.	Simple Cholera.	Diarrhœa and Dysentery.	Puerperal Fever.	Other Zymotic Diseases.	Cancer.
(1.) NUMBER															
1890,	85,850	—	726	319	391	1,712	1,493	346	281	855	41	1,121	252	406	2,145
1891,	85,399	7	240	308	286	891	1 280	281	188	856	70	1,808	236	491	2,168
1892,	90,044	—	1,188	410	263	3,742	1,154	286	210	714	63	1,186	275	443	2,221
1893,	82,821	1	1,082	457	227	1,810	1,166	411	133	618	240	1,967	384	638	2,280
1894,	88,528	72	1,215	599	233	2,082	1,242	391	161	783	88	1,125	454	617	2,375
1895,	84,895	146	801	590	182	1,896	1,047	305	122	780	140	1,569	231	597	2,996
1896,	75,700	4	516	752	126	729	1,040	328	133	718	142	1,421	262	525	2,437
1897,	83,899	3	1,070	522	121	1,668	1,351	369	79	998	201	1,680	228	546	2,635
1898,	82,404	—	316	625	223	2,277	1,586	376	100	1,284	194	1,824	179	509	2,657
1899,	79,699	1	1,682	205	117	1,716	988	379	73	890	243	2,060	210	443	2,654
Average—ten years 1890-99.	83,428	23	813	450	217	1,784	1,265	342	143	878	140	1,522	279	516	2,336
1900,	87,606	1	640	245	128	4,677	689	362	79	769	70	1,702	228	678	2,717
(2.) RATES PER 100,000 OF															
1890,	1813.5	—	15.4	6.8	8.3	36 3	31.6	7.3	4 9	18 1	0.8	23.6	5.3	8 8	45.3
1891,	1837.5	0.1	5.1	6 6	5 7	19.0	27.4	6.0	3 6	18 4	1.5	27.8	5 0	10 5	46 2
1892,	1943.3	—	25 5	9.0	5 8	80 6	24 9	6 2	4.5	15 4	2.0	25.6	5.9	9.6	47 5
1893,	1797 7	—	23 5	9.8	4 9	28 4	25 4	8 0	3.0	19.6	5 2	42.7	8.3	13 8	49.5
1894,	1820.4	1 6	26.5	13 6	5.1	44.3	27 1	8.3	3 5	17.1	0.7	24.5	6.8	13 4	51.6
1895,	1851.2	3 2	6.6	12.6	4.2	41 6	23 6	6 7	2.7	16 7	3.1	34.4	7 0	11.8	50.4
1896,	1667.1	0 1	11.4	16 6	2.8	16.1	22.0	7 1	2.9	15.8	3 1	31.3	6.5	11 6	53.7
1897,	1851 4	0 1	23.6	11.5	6.7	33.9	40.6	7.5	1.7	22.0	4.4	36.2	5.0	12.1	58.2
1898,	1824.4	—	7 0	7.2	4.6	50 4	35.2	8.3	2 2	28.5	4.3	40.4	4.0	11.3	58 8
1899,	1770 6	—	34 0	4.5	2 6	38 1	22 0	8 4	1 6	19 8	5 4	45 8	4.7	9.8	59.0
Average—ten years 1890-99.	1817.9	0.5	17.8	6 8	4.7	38 6	28 0	7.5	3 1	19.3	3 1	33.3	6 1	11.3	52 1
1900,	1961.5	—	14 3	5.5	2.9	104.7	15 4	8.1	1.8	17.2	1.6	38.1	5 1	12 8	60 8

Printed image digitised by the University of Southampton Library Digitisation Unit

Typhus Fever caused 128 deaths, an increase of 11 as compared with the preceding year, but below the average of the preceding 10 years by 89. Of these deaths 29 occurred in Leinster, 31 in Munster, 30 in Ulster, and 38 in Connaught. Of the total 74 were males and 54 were females. Twenty-six or about 20 per cent. of these persons died between the ages of 35 and 45 years. There were 12 deaths from this disease in Drogheda Union, 12 in Galway Union, 11 in Millford Union, and 10 in Sligo Union.

[*Continued on page* 13.

each of the Principal Causes registered in Ireland during each of the eleven years 1890-1900, Rates per 100,000 of the estimated Population represented by those numbers.

Causes of Death.																	
Constitutional Diseases.					Local Diseases. Diseases of							Violence.					
Tabes Mesenterica.	Tubercular Meningitis.	Phthisis.	Other Forms of Tuberculosis, Scrofula.	Other Constitutional Diseases.	Nervous System.	Circulatory System.	Respiratory System.	Digestive System.	Urinary System.	Parturition.	Other Local Diseases.	Accidental.	Homicidal.	Suicidal.	Execution.	All other Causes.	Year.
of Deaths.																	
818	786	10,176	897	388	7,628	5,568	14,358	4,267	1,623	440	750	1,593	88	115	—	25,893	1890.
960	824	10,036	1,000	1,148	7,906	8,875	16,194	4,303	1,491	421	761	1,606	90	110	1	24,111	1891.
1,118	886	10,048	918	1,052	7,724	5,777	15,830	4,172	1,439	403	860	1,785	88	139	9	25,672	1892.
971	855	9,869	969	1,036	7,353	5,046	13,714	4,172	1,384	420	821	1,660	63	129	3	22,226	1893.
858	611	8,626	930	1,098	7,348	6,106	14,139	4,047	1,549	412	907	1,731	50	138	1	22,590	1894.
924	1,169	9,788	978	1,012	7,225	5,878	13,948	4,100	1,606	448	750	1,875	86	152	1	23,595	1895.
799	1,131	8,951	1,002	957	8,510	5,832	11,298	3,938	1,442	427	728	1,758	49	129	—	21,497	1896.
1,023	1,159	9,748	1,080	948	8,514	5,870	12,857	4,024	1,563	468	880	1,861	50	128	—	24,149	1897.
1,078	1,210	8,878	1,018	958	8,194	8,280	12,099	3,914	1,578	381	634	1,779	87	145	2	23,700	1898.
1,047	1,242	9,480	1,043	1,046	6,782	6,743	12,258	3,909	1,593	391	616	1,836	36	128	3	19,994	1899.
976	986	8,748	933	1,021	7,117	6,103	13,563	4,081	1,525	421	745	1,782	64	131	1	23,318	Average 1890-99
1,026	749	10,076	997	1,336	7,711	7,042	15,157	9,328	1,687	422	853	1,817	79	118	1	22,020	1900.
the Estimated Population.																	
19.5	16.7	215.7	19.0	20.9	161.7	115.[illegible]	302.[illegible]	90.4	34.4	9.3	15.9	33.8	1.8	2.4	—	543.1	1890.
20.3	17.5	204.5	21.4	24.5	169.0	136.[illegible]	346.[illegible]	91.9	31.9	9.0	16.5	36.2	1.8	2.4	—	515.2	1891.
24.1	19.1	216.9	19.8	22.7	166.7	124.[illegible]	341.[illegible]	90.0	30.9	8.7	18.5	37.4	1.8	3.0	0.1	554.1	1892.
21.1	18.8	214.2	21.0	22.5	159.7	109.1	297.7	90.2	30.0	9.1	17.8	36.0	1.4	2.8	0.1	482.5	1893
20.9	13.3	200.8	20.8	23.3	160.0	133.1	308.1	88.2	33.7	9.0	19.8	37.7	1.1	3.0	—	492.3	1894.
20.2	25.4	214.3	21.3	22.2	158.5	144.3	305.9	89.9	33.2	9.2	18.5	41.1	1.3	3.9	—	517.2	1895.
17.9	24.9	199.3	22.1	21.1	143.4	128.4	247.4	85.0	31.8	9.4	15.3	39.6	1.1	2.8	—	473.4	1896
22.6	25.5	215.3	23.9	20.9	143.8	129.6	283.8	88.9	34.5	10.3	13.9	41.1	1.1	2.8	—	533.4	1897.
23.8	26.9	214.3	22.5	21.2	137.1	137.9	267.9	84.4	34.8	8.4	14.0	39.4	1.5	3.2	—	524.7	1898.
23.3	27.6	210.3	23.2	23.2	150.2	149.8	272.4	86.9	35.4	8.7	13.7	42.1	0.8	2.8	0.1	444.3	1899.
21.8	21.6	212.5	21.4	22.3	155.0	132.9	297.9	88.9	33.2	9.3	15.2	38.4	1.4	2.8	—	509.1	Average 1890-99.
22.0	16.9	226.6	22.3	30.0	172.6	157.7	333.4	86.7	37.8	9.5	14.7	40.7	1.8	2.0	—	493.0	1900

Printed image digitised by the University of Southampton Library Digitisation Unit

TABLE X.—Showing the Number of Deaths from All Causes, and from each of Certain Febrile or Zymotic Diseases, registered in the several Provinces of Ireland during each of the ten years, 1891-1900, with the Rates per 100,000 of the Population.*

Localities Years, &c.		Deaths from All Causes.	Small Pox	Measles.	Scarlet Fever (Scarlatina).	Typhus.	Influenza.	Whooping-Cough.	Diphtheria.	Simple Continued or Ill-defined Fever	Enteric Fever	Simple Cholera.	Diarrhœa and Dysentery.
Provinces. No. of Deaths.	1891	80,839		11	10	37	198	827	39	43	800	18	307
	1892	87,127		837	39	40	1,136	360	44	56	850	26	305
	1893	84,861		207	111	90	325	364	76	41	900	47	389
	1894	82,515	70	108	188	38	136	448	61	63	867	7	267
	1895	84,267	134	19	140	27	72	395	42	48	136	30	446
	1896	81,219	4	12	243	34	243	313	52	43	809	20	673
	1897	84,551	5	886	143	30	324	871	136	30	364	46	448
	1898	85,488		30	388	18	304	406	136	30	377	40	390
	1899	88,178		745	73	40	395	360	139	18	401	48	718
	1900	90,127		311	84	30	1,138	360	118	18	180	6	360
Leinster.	1891	29,246		38	38	104	377	341	46	50	110	7	104
	1892	30,175		36	30	106	317	464	30	72	140	9	301
	1893	*30,809		309	30	106	290	390	54	40	130	45	332
	1894	29,484		156	133	84	486	136	30	70	130	7	383
	1895	29,304		30	309	40	273	370	47	30	110	36	309
	1896	31,848		30	30	40	136	446	40	40	130	37	318
	1897	29,130		126	77	30	186	173	36	10	137	30	309
	1898	31,951		71	96	190	419	479	37	10	144	40	446
	1899	27,301		306	44	30	395	317	30	37	110	30	445
	1900	30,118		30	30	30	1,136	360	40	170	30	30	373
Ulster.	1891	31,266	0	78	180	30	530	564	143	61	330	34	327
	1892	30,874		394	130	30	1,136	361	300	30	307	61	330
	1893	32,405	1	410	137	43	401	464	347	30	300	120	304
	1894	30,360	0	308	311	40	400	125	300	31	300	70	304
	1895	32,369	11	308	180	15	300	300	300	30	301	30	720
	1896	37,384		306	407	30	400	180	136	17	307	61	644
	1897	36,387		341	130	31	778	300	130	18	300	110	716
	1898	36,271		96	30	30	301	300	130	30	300	40	301
	1899	35,340	1	397	76	18	304	340	187	30	430	30	330
	1900	35,996	1	310	40	30	1,016	307	300	30	431	41	708
Connaught.	1891	11,014	1	173	70	40	30	40	30	40	81	1	115
	1892	10,542		382	54	300	40	19	41	30	90	4	30
	1893	8,998		70	134	41	300	91	31	30	30	2	11
	1894	10,709		117	44	40	130	110	33	30	81	1	61
	1895	9,774		40	40	30	187	110	30	30	70	70	30
	1896	9,937		36	40	30	30	146	37	30	30	1	30
	1897	10,274	1	30	30	30	307	301	14	30	41	2	31
	1898	10,764		110	30	30	394	300	30	30	30	4	70
	1899	9,017		30	30	30	311	30	23	30	40	2	30
	1900	10,061		47	30	30	187	30	13	30	40	3	37
Provinces Rate per 100,000 of Population.*	1891	1,908.5		0.3	1.8	0.1	0.3	18.4	0.9	0.5	20.6	1.5	10.0
	1892	2,145.9		40.3	3.1	3.0	30.3	16.1	3.7	4.7	19.1	2.4	10.1
	1893	2,096.4		35.9	8.1	1.3	34.8	13.2	4.7	3.3	20.5	1.0	11.2
	1894	2,000.3	0.4	9.1	12.3	2.9	14.3	34.0	0.6	3.8	21.0	0.9	21.0
	1895	2,042.1	11.1	1.0	15.8	2.1	34.8	22.4	4.1	3.2	19.7	2.1	37.5
	1896	1,958.5	0.3	1.3	28.8	1.6	20.3	17.9	4.4	3.0	19.9	4.7	30.0
	1897	2,026.3	0.3	47.7	20.3	1.3	30.1	30.7	16.0	3.2	23.5	3.3	44.0
	1898	2,080.1		3.1	18.1	1.0	70.0	34.3	9.1	3.1	23.5	4.0	40.1
	1899	1,959.9		40.5	6.1	2.4	44.1	37.5	11.3	1.1	20.1	3.0	30.0
	1900	2,135.5		18.4	7.3	3.0	95.7	19.0	13.0	1.7	19.7	0.9	40.3
Leinster.	1891	1,727.9		1.3	2.1	0.0	15.1	19.1	4.1	4.7	12.7	1.6	31.3
	1892	1,801.7		2.3	1.7	0.0	17.7	19.7	2.0	6.3	11.0	0.8	24.6
	1893	1,840.0		20.1	8.7	0.6	20.2	19.4	6.1	4.1	10.1	3.0	26.3
	1894	1,750.4	0.1	12.3	9.3	0.1	42.8	8.1	3.3	0.0	14.4	0.6	21.1
	1895	1,739.9	0.0	1.7	20.9	4.7	24.8	20.0	4.0	3.6	11.0	2.0	30.0
	1896	1,875.8	0.0	0.0	1.6	1.3	12.0	26.3	6.0	4.7	10.3	3.3	28.0
	1897	1,673.7		17.7	6.0	0.3	17.0	36.7	5.1	1.1	10.6	3.3	31.6
	1898	1,837.0		0.3	0.1	0.0	30.7	40.5	1.0	1.0	13.3	1.9	34.1
	1899	1,600.0		30.0	3.7	4.7	35.0	18.5	3.4	1.6	19.0	0.0	30.3
	1900	1,696.0		1.9	0.4	0.0	101.0	14.1	11.4	3.1	10.0	1.0	30.0
Ulster.	1891	1,671.1	0.4	1.7	13.1	4.5	22.7	34.3	6.0	6.0	30.1	3.1	35.9
	1892	1,642.0		21.1	17.0	3.0	70.1	21.3	11.7	0.0	17.7	3.1	34.4
	1893	1,724.6	0.1	36.7	16.0	2.6	34.3	30.0	13.3	1.4	13.3	6.0	27.1
	1894	1,604.7	0.1	18.5	12.5	0.1	30.0	31.3	12.4	1.0	12.3	1.1	30.1
	1895	1,720.4		13.1	13.4	0.1	40.8	34.3	11.5	1.7	16.5	1.7	44.3
	1896	1,990.4		20.8	30.3	1.7	15.0	21.1	13.7	1.0	19.7	0.6	36.0
	1897	1,911.8		14.0	10.0	1.5	47.3	30.9	6.6	3.1	34.9	1.6	46.0
	1898	1,917.5		0.1	1.1	1.3	30.7	30.0	11.0	1.8	10.3	0.8	40.3
	1899	1,813.1		16.9	4.7	0.7	30.4	20.0	11.4	1.3	27.3	0.1	30.5
	1900	1,910.4	0.1	20.1	4.0	2.0	101.3	20.3	19.0	1.3	27.3	1.0	46.4
Connaught.	1891	1,519.9	0.1	19.1	10.1	7.7	0.1	6.0	4.1	0.3	11.5	0.1	15.9
	1892	1,451.1		52.6	7.5	41.3	5.5	2.6	5.7	4.1	12.4	0.7	13.3
	1893	1,239.9		9.7	18.7	5.7	13.4	12.5	4.3	4.1	4.1	0.3	1.5
	1894	1,476.3		16.1	6.1	7.6	17.9	15.2	4.5	4.1	11.2	0.1	8.4
	1895	1,346.0		5.5	5.5	4.1	25.7	15.2	4.1	4.1	9.6	9.6	4.1
	1896	1,290.3		4.7	5.3	4.0	3.9	20.1	5.1	4.1	4.1	0.1	4.1
	1897	1,417.0	0.1	4.2	4.2	1.3	42.3	41.5	1.9	4.1	5.7	0.3	4.1
	1898	1,483.1		15.2	5.3	4.1	54.3	41.3	4.1	4.1	4.1	0.6	9.6
	1899	1,239.0		4.1	1.7	4.1	42.9	13.0	3.2	4.1	5.5	0.3	4.1
	1900	1,387.9		6.5	4.1	4.1	25.7	4.1	1.8	4.1	5.5	0.3	10.3

*The rates for the years 1891-9 for the *Provinces* are based on the Census of 1891. See Note (*) on page 3.

Printed image digitised by the University of Southampton Library Digitisation Unit

Simple continued and ill-defined fever.—Seventy-nine deaths were tabulated under this heading, of which 6 occurred in Belfast Union, 6 in Glenties Union, 5 in the Union of Dublin North, and 5 in Sligo Union.

Enteric Fever.—During the year, 769 deaths (416 males and 353 females) were caused by enteric fever; this figure is 121 below the number registered from this cause in 1899, and 109 below the average for the 10 years, 1890-9. 431, or more than half of the deaths, took place in the province of Ulster; 192, or nearly one-fourth of the total, in Leinster; 102 deaths in Munster; and 44 in Connaught. 413 of the total deaths were of persons aged 15 and under 35 years; of these, 245 were aged 15 and under 25 years, and 168 were aged 25 and under 35 years. In Belfast Union, 272 deaths from this disease occurred, being over 35 per cent. of the total deaths from enteric fever in Ireland, as compared with 280 deaths in 1899, or more than 30 per cent. of the total, and 649 deaths in 1898, representing over 50 per cent. of all deaths from this disease. In North Dublin Union 63 deaths occurred, in South Dublin Union 73; the total, 136, in the Unions of Dublin North and South is over 17 per cent. of all the deaths from enteric fever in the country. About 52 per cent. of the deaths from enteric fever in Ireland took place in the Unions of Belfast, Dublin North, and Dublin South. The death-rates from enteric fever per 1,000 of the estimated population, represented by the deaths registered in the City of Belfast and in the Dublin Registration Area, were respectively ·74 and ·35. There were 25 deaths in Lisburn Union, 15 in Cork, 13 in Newry, and 10 in Ballyshannon Union. There was but 1 death in Longford County, and 2 in each of the Counties—Queen's, Westmeath, and Wexford; 3 in the County Kildare; 4 deaths in each of the Counties of Clare, Fermanagh and Mayo; 5 in King's County, Meath, Waterford, Monaghan and Leitrim, respectively; and 6 in Roscommon County.

TABLE XI.—Showing for the year 1900 the Deaths from the several forms of **Fever** at each Age-Period, with the proportion to the number of the living at each Age represented thereby.

Age-Periods.	Deaths from Fever.												
	Typhus			Typhoid or Enteric.			Simple continued			Total.			No. of Deaths to 100,000 of the Living at same age
	M.	F.	Total	M.	F.	Total	M.	F.	Total	M.	F.	Total	
Under 5 years old	1	—	1	31	13	30	4	5	9	36	24	60	13·38
5 and under 10	5	1	2	16	32	48	3	2	5	21	35	56	11·47
10 " 15	5	5	7	23	33	56	2	5	7	27	43	70	13·36
15 " 20	5	4	9	46	58	104	1	4	5	52	58	113	22·86
20 " 25	14	5	13	84	57	141	2	4	15	109	65	172	41·77
25 " 35	9	11	20	105	63	168	5	4	10	120	78	198	35·38
35 " 45	15	11	25	47	35	85	2	4	7	65	54	119	25·65
45 " 55	9	12	21	34	20	54	10	5	15	53	47	100	22·74
55 " 65	11	5	15	13	17	30	9	4	9	31	26	57	17·76
65 " 75	4	—	4	5	6	11	1	—	1	14	9	13	8·72
75 and upwards	2	—	3	5	3	5	9	—	2	7	3	10	9·33
Total	74	54	128	416	353	769	42	37	79	539	444	976	21·85

Whooping-Cough, which was the cause of 988 deaths in the year 1899, fell in the year 1900 to 689. This represents a death-rate of ·15 to each 1,000 of the estimated population, and is equal to 6·8 per cent. of the total zymotic death-rate, and is below the average of the preceding 10 years by 596; of the total, 291 were infants under 1 year in age, which appears to be the most fatal period for children suffering from this disease; there were 286 deaths of male and 403 of female children. 156 deaths took place in County Dublin, 122 in County Antrim, 57 in Down, 55 in Waterford, 52 in Cork, 84 in Tipperary, and 28 in Tyrone.

There was no death recorded in Longford or Donegal from whooping-cough.

In Belfast Union there were 126 deaths, in Dublin North 56, and in Dublin South 81.

There were 24 deaths in Dungarvan Union, 22 in Cork, 21 in Lurgan, 19 in Fermoy, 16 each in Ballymena and Rathdown, and 14 in Waterford.

Printed image digitised by the University of Southampton Library Digitisation Unit

Diphtheria, which caused 379 deaths in 1899, fell to 362 in 1900; this number is, however, above the average of the preceding 10 years by 20; of these 189 occurred in Ulster, 118 in Leinster, 42 in Munster, and 13 in Connaught; 68 deaths occurred in Belfast Union, 21 in Dublin North, and 37 in Dublin South; 16 in Kilkenny, and 13 in each of the Unions of Ballymena and Banbridge, 11 in Larne, and 10 in Lurgan; there was no death from diphtheria reported to have taken place in the Co. Waterford.

Puerperal Fever.—The deaths from puerperal fever, which rose from 179 in the year 1898 to 210 in the year 1899, further rose to 228 in 1900; 422 deaths were registered to other diseases of parturition; taken together, these deaths were at the rate of 6·4 per 1,000 births.

In the year 1899 the rate was 5·8; in 1898, 5·3; in 1897, 6·5; in 1896, 6·3; and in 1895, the rate was 7·2.

Influenza.—4,677 deaths from influenza were registered during the year, being equal to a rate of 1·05 per 1,000 of the estimated population; this figure is 2,961 in excess of the preceding year, and above the average for the preceding decennial period by 2,893.

No county escaped the incursions of this disease. The rates for the provinces show that the death-rate in Leinster was ·99 per 1,000; in Munster, 1.05 per 1,000; in Ulster, 1·02 per 1,000; and in Connaught, 1.23 per 1,000.

The county in which the largest death-rate from influenza occurred was King's—1·83 per 1,000; the lowest was in Kildare—·6 per 1,000 of the Census population, 1901 (unrevised figures).

In the Union of Dublin North the rate for influenza was ·72 per 1,000 of the population, in Dublin South ·65, and in Belfast it was ·23 per 1,000. In Cork Union the rate was 1·05 per 1,000; in Londonderry, ·73; in Limerick, ·43; and, in Waterford, ·74 per 1,000.

The Table (XII.) on page 15 shows the distribution of the deaths from influenza through the several counties.

Simple Cholera caused 70 deaths. This number is below the average for the preceding 10 years by 70, and below the number that occurred in 1899 by 173. 33 of the 70 deaths took place in Belfast Union.

Diarrhœal diseases.—1,702 deaths were due to the diseases (exclusive of simple cholera) tabulated under this heading, and were in the proportion of ·88 per 1,000 of the population estimated to the middle of the year.

The deaths from diarrhœal diseases in Belfast Union, including those for simple cholera, are equal to the rate of 1·2 per 1,000 of the population.

Ague, etc.—Nine persons are reported to have died of *ague*; there was no death from "*hydrophobia*," "*glanders*," "*anthrax*" (splenic fever), or "*cow-pox* and other effects of vaccinations" reported.

I append a diagram (No. 3) showing the death rate from each of the principal zymotic diseases during the twenty years, 1881-1900.

II.—Parasitic Diseases.

Ten deaths were caused by thrush; 2 deaths by other diseases from vegetable parasites; 2 deaths were caused by hydatid disease, and 23 deaths were caused by other diseases from animal parasites.

III.—Dietetic Diseases.

Intemperance.—There were 140 deaths from chronic alcoholism registered, 101 males and 39 females. There were 41 deaths from delirium tremens, of which number 2 were females. The total 181 is in excess of the preceding year by 31.

IV.—Constitutional Diseases.

This class, which includes "tuberculosis" in its several forms, caused 16,903 deaths in the year 1900, or 1 in every 5·2 of total deaths.

Tuberculosis.—The total deaths from all forms of tubercular diseases amounts to 12,848. Of this figure 10,076 were caused by pulmonary tuberculosis, 1,026 by tabes mesenterica, 749 by tubercular meningitis, and 997 by other forms of the disease. The 12,848 deaths represent a rate of 2·88 per 1,000 of the estimated population, being ·03 per 1,000 in excess of the rate for the previous year. The death rate for phthisis equals 2 26 per 1,000 living. The total deaths from tuberculosis in 1899 was 12,812, equal to a rate of 2·85 per 1,000.

In Leinster the rate for phthisis (tubercular) was 2·59 per 1,000, in Munster 2·32, in Ulster 2·24, and in Connaught 1·62 per 1,000 of the population.

Printed image digitised by the University of Southampton Library Digitisation Unit

TABLE XII.—Showing, by Provinces and Counties, the number of Deaths from Influenza at each of five Age-Periods registered in Ireland during the year 1900, with the rate per 10,000 of the population* represented by the deaths at all ages.

Provinces and Counties.		Population in 1901 (Unrevised Figures)	No. of Deaths from Influenza. Age-Periods. Under 10 Years.	10 and under 20	20 and under 35	36 and under 55	55 and Upwards.	Total.	Rate per 10,000 of Population.*
Leinster Province									
Carlow County,	Males,	18,991	..	.	1	.	14	42	11.1
	Females,	18,782	1	2	6	3	20		
Dublin ,,	Males,	211,195	8	6	11	38	79	314	7.0
	Females,	235,141	16	1	7	39	110		
Kildare ,,	Males,	34,624	3	.	6	4	16	35	9.5
	Females,	33,945	6	.	.	3	6		
Kilkenny ,,	Males,	39,993	7	3	1	8	30	78	9.9
	Females,	38,888	6	1	1	6	20		
King's ,,	Males,	31,005	6	1	3	6	37	110	18.3
	Females,	29,124	6	3	3	8	34		
Longford ,,	Males,	23,766	7	.	1	3	18	61	13.1
	Females,	23,816	3	.	1	6	25		
Louth ,,	Males,	32,623	1	6	3	6	26	73	11.1
	Females,	33,118	4	3	1	10	19		
Meath ,,	Males,	34,717	6	6	6	9	22	92	13.0
	Females,	32,746	11	1	4	7	26		
Queen's ,,	Males,	30,628	1	.	.	6	29	73	12.8
	Females,	27,703		1	3	3	29		
Westmeath ,,	Males,	31,790	6	.	3	1	23	76	12.4
	Females,	29,787	6	.	2	6	27		
Wexford ,,	Males,	51,014	3	.	4	10	33	103	8.9
	Females,	52,246	7	1	3	14	28		
Wicklow, ,,	Males,	30,500	0	1	.	4	28	79	12.9
	Females,	30,179	2	1	2	0	29		
Total,	Males,	570,110	35	14	31	103	353	1,135	9.6
	Females,	580,375	24	14	28	105	365		
Munster Province:									
Clare County,	Males,	57,265	6	1	.	6	40	90	6.0
	Females,	54,264	6	1	2	5	23		
Cork ,,	Males,	202,726	38	6	17	33	106	450	11.1
	Females,	202,057	42	6	16	42	142		
Kerry ,,	Males,	84,133	18	2	6	6	59	100	12.0
	Females,	81,198	22	8	6	13	55		
Limerick ,,	Males,	72,325	7	4	3	13	94	159	11.6
	Females,	73,693	6	1	7	6	82		
Tipperary ,,	Males,	81,075	8	1	9	16	41	152	6.9
	Females,	76,679	7	3	6	11	39		
Waterford ,,	Males,	42,305	7	1	4	6	17	33	7.9
	Females,	44,125	3	.	3	3	23		
Total,	Males,	540,429	92	15	42	75	337	1,129	10.5
	Females,	534,646	89	21	38	83	354		
Ulster Province:									
Antrim County,	Males,	215,892	18	7	10	12	63	278	6.9
	Females,	245,348	7	4	10	21	127		
Armagh ,,	Males,	59,687	9		6	8	30	125	10.0
	Females,	65,551	6	3	2	9	54		
Cavan ,,	Males,	49,982	4	.	6	2	38	98	10.2
	Females,	47,386	4	1	2	6	26		
Donegal ,,	Males,	86,836	23	4	6	11	74	255	14.7
	Females,	87,299	12	1	5	16	103		
Down ,,	Males,	137,261	9	1	6	18	88	207	6.3
	Females,	152,044	10	4	7	11	113		
Fermanagh ,,	Males,	33,187	10	6	1	6	33	100	15.3
	Females,	32,106	1	2	6	6	35		
Londonderry ,,	Males,	69,013	4	1	1	11	42	138	6.6
	Females,	75,316	4	6	4	11	58		
Monaghan ,,	Males,	37,034	11	.	1	6	27	97	13.0
	Females,	37,471	8		6	7	30		
Tyrone ,,	Males,	74,233	10	2	6	26	61	257	17.1
	Females,	76,335	7	6	6	23	75		
Total,	Males,	762,605	91	17	42	105	488	1,616	10.2
	Females,	818,740	83	23	43	113	640		
Connaught Province:									
Galway County,	Males,	97,634	20	1	12	14	70	246	12.6
	Females,	94,512	24	3	0	8	36		
Leitrim ,,	Males,	35,000	7	1		3	23	76	11.0
	Females,	34,201	6	1	3	0	25		
Mayo ,,	Males,	99,058	29	7	10	17	71	290	14.6
	Females,	108,569	25	11	12	27	61		
Roscommon ,,	Males,	51,143	15	1	4	6	38	131	12.9
	Females,	50,496	6	1	6	16	48		
Sligo ,,	Males,	41,760	1	.	2	6	14	97	6.8
	Females,	42,962	7	.	.	10	61		
Total,	Males,	324,595	72	13	28	41	215	797	12.3
	Females,	325,040	71	16	23	60	261		
Total of Ireland,	Males,	2,197,739	300	56	[illegible]	324	1,383	4,677	10.5
	Females,	2,258,807	284	74	133	360	1,620		

*See Note on page 3.

Pnnted image digitised by the University of Southampton Library Digitisation Unit

In North Dublin Union the rate for all forms of tuberculosis was 5·7 per 1,000, in South Dublin Union it was 5·5, and in Belfast 4·2; in Cork, 4·4; in Londonderry, 2·9; in Waterford, 3·6; and in Limerick, 3·4. In the Belmullet Union the rate per 1,000 of the population was ·84. This is the lowest rate recorded in any of the Unions in Ireland for the year 1900.

The Table XIII. shows the number of deaths from the several forms of tubercular diseases for the 30 years ending with 1900, with rates and per-centages of deaths from these diseases, &c.

TABLE XIII.—Showing the Number of Deaths from the following causes, viz., Tabes Mesenterica, Tubercular Meningitis, Phthisis, "Miscellaneous Forms of Tuberculosis, Scrofula," and from all causes, registered in Ireland in each of the thirty years 1871–1900, with the Rate per 1,000 of Estimated Population represented by (*a*) Deaths from the above-mentioned forms of Tuberculosis; (*b*) Deaths from All Causes; and the per centage of total Deaths caused by the tubercular diseases referred to, the figures for 1900 distinguishing deaths in the Registrars' Districts comprising Towns which in 1881 or 1891 had 10,000 or more Inhabitants from those in other parts of the country.

Years.	Number of Deaths from				Total Deaths from all the foregoing causes.		Total Deaths from all causes.		Per-centage of Deaths caused by the Diseases named in Columns 2, 3, 4, and 5
	Tabes Mesenterica.	Tubercular Meningitis.	Phthisis.	Miscellaneous Forms of Tuberculosis, Scrofula.	Number.	Rate per 1,000 of Estimated Population.	Number.	Rate per 1,000.	
(1)	(2)	(3)	(4)	(5)	(6)	(7)	(8)	(9)	(10)
1871, . . .	1,279	1,322	10,427	852	13,780	2.6	88,348	16.4	15.6
1872 . . .	1,419	1,073	10,430	984	13,906	2.8	97,294	18.1	14.3
1873, . . .	1,464	1,088	10,341	1,011	13,905	2.6	97,537	18.3	14.3
1874, . . .	1,174	1,015	9,416	942	12,547	2.4	91,961	17.4	13.6
1875, . . .	1,126	1,076	10,240	875	13,350	2.5	98,114	18.5	13.6
1876, . . .	1,249	1,118	10,092	854	13,313	2.6	92,324	17.5	14.4
1877, . . .	1,244	1,121	10,433	965	13,763	2.6	93,543	17.7	14.7
1878, . . .	1,503	1,077	10,406	904	13,895	2.6	99,829	18.9	13.9
1879, . . .	1,444	1,127	10,613	974	14,184	2.7	105,069	20.0	13.5
1880, . . .	1,678	1,158	11,124	975	14,935	2.9	102,906	19.8	14.6
Average for 10 years, 1871-80,	1,381.8	1,107.6	10,352.8	993.6	13,755.8	2.6	96,874.6	18.3	14.3
1881, . . .	1,156	935	10,027	858	12,884	2.5	90,035	17.5	14.4
1882, . . .	1,066	1,005	10,258	771	13,096	2.6	88,500	17.3	14.8
1883, . . .	1,120	978	10,776	901	13,774	2.7	96,223	19.2	14.3
1884, . . .	1,084	1,014	10,589	783	13,446	2.7	87,154	17.5	15.4
1885, . . .	1,047	1,066	10,709	811	13,633	2.8	90,712	18.4	15.0
1886, . . .	1,120	1,097	10,694	835	13,856	2.8	87,292	17.8	15.8
1887, . . .	1,047	954	10,339	806	13,136	2.7	88,585	18.2	14.8
1888, . . .	997	896	9,812	815	12,520	2.6	85,892	17.9	14.6
1889, . . .	1,056	815	9,651	811	12,332	2.7	83,908	17.4	14.8
1890, . . .	918	708	10,178	867	12,779	2.7	85,850	18.2	14.9
Average for 10 years, 1881-90,	1,059.6	945.8	10,331.4	828.8	13,166.6	2.7	88,315.6	17.6	14.9
1891, . . .	850	824	10,038	1,060	12,812	2.7	85,892	18.4	14.9
1892, . . .	1,116	886	10,048	916	12,966	2.8	90,044	19.4	14.4
1893, . . .	971	855	9,863	958	12,664	2.7	83,821	18.0	15.8
1894, . . .	958	811	9,626	930	12,125	2.6	83,523	18.2	14.5
1895, . . .	924	1,159	9,768	973	12,824	2.8	84,335	18.5	15.2
1896 . . .	799	1,131	9,051	1,002	11,983	2.6	75,700	16.7	15.8
1897, . . .	1,023	1,158	9,748	1,080	13,009	2.9	83,833	18.5	15.5
1898, . . .	1,073	1,210	9,678	1,018	12,979	2.9	82,404	18.2	15.8
1899, . . .	1,047	1,242	9,480	1,043	12,812	2.8	79,699	17.7	16.1
Average for 9 years, 1891-9,	984.6	1,068.4	9,700.7	992.3	12,686.0	2.8	83,158.8	18.3	15.3
Average for 29 years, 1871-99.	1,140.8	1,021.0	10,143.0	915.7	13,220.3	2.7	89,597.8	18.1	14.8
1900 — All Ireland, .	1,026	749	10,976	997	12,848	2.6	87,606	19.6	14.7
1900 — The Registrars' Districts containing the Towns with 10,000 or more Inhabitants	524	364	3,383	446	4,667	4.6	25,045	24	18.6
1900 — Other parts of Ireland.	502	385	6,743	551	8,181	2.2	62,561	17.1	13.1

Gout.—Fifteen deaths from gout were registered during the year; of these 11 were males and 4 were females.

Printed image digitised by the University of Southampton Library Digitisation Unit

Cancer.—2,717 deaths were caused by cancer (1,212 males and 1,505 females). The number in the preceding year was 2,654 (1,193 males and 1,461 females). The total for the year under consideration is equal to a rate of ·6 per 1,000 of the estimated population of the country, and shows an increase of ·02 per 1,000 of the estimated population over the rate for 1899.

The subjoined Table gives the statistics of deaths from cancer in the several counties of Ireland for each of the years 1896-1900, the average annual number of deaths from that disease in the five years, and the average annual rate per 10,000 of the population.

DEATHS from CANCER in the Years 1896–1900, by Counties.

	COUNTY.	1896.	1897.	1898.	1899.	1900.	Average Number.	Rate per 10,000 of Average Population.
LEINSTER	Carlow,	25	20	29	45	28	28·4	7.32
	Dublin,	297	337	353	395	419	360·2	6.19
	Kildare,	39	36	33	48	42	39·6	6.08
	Kilkenny,	29	33	34	37	44	34·4	4.37
	King's,	34	48	34	32	20	34.4	5.29
	Longford,	19	19	24	23	28	22·6	4.70
	Louth,	43	46	35	30	41	39·0	5.80
	Meath,	46	49	52	54	59	46.8	6.72
	Queen's	27	33	28	24	34	29·2	4.96
	Westmeath,	20	24	38	29	25	25·2	4.61
	Wexford,	44	65	54	61	70	55.8	5.65
	Wicklow,	27	34	26	36	39	32.4	5.26
MUNSTER	Clare	66	39	60	45	39	46·6	4.03
	Cork,	235	218	242	231	207	226·6	5.48
	Kerry,	53	56	41	42	39	46·6	2.76
	Limerick,	45	64	62	63	60	60·4	4.05
	Tipperary,	74	89	74	65	34	79·2	4.84
	Waterford,	45	53	60	36	47	52.0	5.83
ULSTER	Antrim,	272	296	314	301	303	297·6	6.55
	Armagh,	113	155	198	121	151	129·6	10.09
	Cavan,	48	53	53	55	69	54.0	5.35
	Donegal,	104	112	87	103	88	98.0	5.62
	Down,	178	177	194	209	192	190.0	6.68
	Fermanagh,	43	36	48	50	33	42·4	6.28
	Londonderry,	100	117	129	129	123	116.0	7.93
	Monaghan,	44	61	60	53	66	54.6	7.08
	Tyrone,	110	106	113	106	121	111.2	7.14
CONNAUGHT	Galway,	38	83	74	72	86	80·4	4.08
	Leitrim,	26	34	21	24	23	23·6	3.58
	Mayo,	72	81	60	51	80	72·6	3.52
	Roscommon,	48	48	48	43	39	45.6	4.14
	Sligo,	44	36	26	34	34	34.8	4.02

From this statement it will be seen that the mortality varies considerably in the different counties. The proportion of deaths from this cause is lowest in county Kerry, where the rate is only 2·76 per 10,000. Next in order are the counties of Mayo, 3·52; Leitrim, 3·58; Sligo, 4·02; Clare, 4·03; Limerick, 4·05; Galway, 4·08; Roscommon, 4·14; Kilkenny, 4·37; Westmeath, 4·61; Longford, 4·70; Tipperary, 4·84; and Queen's, 4·96.

In the following counties the average rate is between 5 and 6, viz., Wicklow, 5·26; Cavan, 5·35; Cork, 5·48; King's, 5·59; Donegal, 5·62; Wexford, 5·65; Louth, 5·80; and Waterford, 5·83. In the following counties it is between 6 and 7, viz., Kildare, 6·08; Fermanagh, 6·28; Antrim, 6·55; Down, 6·68; Meath, 6·72.

In four counties the rate is between 7 and 8, viz., Monaghan, 7·08; Tyrone, 7·14; Carlow, 7·32; and Londonderry, 7·93. In Dublin the rate is 8·19, while in Armagh it reaches 10·09—the highest in Ireland.

I append a Map showing the geographical distribution of the disease, which will enable a comparison to be made at a glance of the relative mortality from this cause in the several Counties.

The following Table shows, by Sexes and Age-periods, the deaths from cancer registered during the year 1900, arranged according to the part of the body affected by the disease; also the number of deaths to 100,000 of the living at same age. It will be observed from the Table that the deaths entered under the first eleven headings therein, which relate to various parts of the head, neck, and throat, amount to 530, and that of these, 377, or more than two-thirds, were deaths of males. 622 of the classified cases were deaths from cancer of the stomach; 274 females died from cancer of the breast, and 185 from cancer of the uterus. The Table shows also the total deaths from cancer in each of the ten years 1890-99, arranged by Age-periods.

Printed image digitised by the University of Southampton Library Digitisation Unit

TABLE XIV.—DEATHS FROM CANCER.

Part Affected.		Ages at Death.												Total.
		Under 5 years.	5 and under 15.	15 and under 20.	20–	25–	35–	45–	55–	65–	75–	85–	95 and upwards.	
Year 1900.														
Head,	Males,	.	.	.	.	1	.	2	4	2	2	1	.	12
	Females,	.	.	.	.	.	.	.	1	2	.	.	.	3
	Total,	.	.	.	.	1	.	2	5	4	2	1	.	15
Face,	Males,	.	1	1	.	1	5	11	7	25	10	7	.	68
	Females,	.	.	1	.	3	.	3	13	14	19	4	2	59
	Total,	.	1	2	.	4	5	16	26	35	29	11	2	137
Eye,	Males,	1	.	.	.	.	1	.	2	2	.	.	.	5
	Females,	1	.	.	.	.	.	.	4	3	1	.	.	10
	Total,	2	.	.	.	.	1	.	6	5	1	.	.	15
Ear,	Males,	.	.	.	.	.	.	.	2	5	2	2	.	13
	Females,	.	.	.	.	.	1	.	1	.	1	.	.	3
	Total,	.	.	.	.	.	1	.	3	5	3	2	.	16
Jaw,	Males,	.	1	.	.	.	1	3	21	16	5	1	.	48
	Females,	.	.	1	.	.	2	2	3	3	2	.	.	13
	Total,	.	1	1	.	.	3	5	24	19	7	1	.	61
Mouth,	Males,	.	1	.	.	.	2	4	4	3	2	.	.	13
	Females,	.	.	.	.	.	.	1	1	.	1	.	.	3
	Total,	.	1	.	.	.	2	5	5	3	3	.	.	19
Tongue,	Males,	.	.	.	.	.	7	13	10	16	2	2	.	51
	Females,	.	.	.	.	.	.	.	.	2	.	.	.	2
	Total,	.	.	.	.	.	7	13	10	20	2	2	.	53
Lips,	Males,	.	.	.	.	.	2	7	14	21	15	4	1	85
	Females,	.	.	.	.	.	.	1	2	4	6	2	.	15
	Total,	.	.	.	.	.	2	.	16	25	22	6	1	80
Neck,	Males,	.	.	.	.	.	2	6	15	13	6	.	.	40
	Females,	.	.	.	1	.	1	4	1	8	3	.	.	21
	Total,	.	.	.	1	.	3	12	13	26	12	.	.	70
Throat,	Males,	.	.	.	.	1	5	6	10	5	2	1	.	32
	Females,	.	.	.	.	.	1	1	3	5	.	.	.	11
	Total,	.	.	.	.	1	5	9	13	11	2	1	.	43
Larynx,	Males,	.	.	.	.	.	1	6	2	.	.	.	.	5
	Females,	.	.	.	.	.	1	.	1	1	.	.	.	3
	Total,	.	.	.	.	.	2	6	3	1	.	.	.	11
Lung,	Males,	.	.	.	.	.	.	1	1	1	.	.	.	2
	Females,	.	.	.	.	.	1	2	5	.	.	.	.	8
	Total,	.	.	.	.	.	1	3	6	1	.	.	.	11
Œsophagus,	Males,	.	.	.	.	.	1	5	12	7	6	.	.	31
	Females,	.	.	.	.	.	.	5	2	1	1	.	.	6
	Total,	.	.	.	.	.	1	11	14	8	5	.	.	40
Breast,	Males,	.	.	1	.	1	4	2	1	.	.	.	.	6
	Females,	.	.	.	.	13	39	74	66	57	21	4	.	274
	Total,	.	.	1	.	14	39	74	70	59	22	4	.	283
Axilla,	Males,	.	.	.	.	.	1	.	1	2	1	.	.	6
	Females,	.	.	.	.	.	1	2	1	1	2	.	.	7
	Total,	.	.	.	.	.	2	2	2	3	3	.	.	13
Arm, Hand,	Males,	.	.	1	.	.	.	1	.	3	3	4	.	12
	Females,	.	.	1	.	.	.	2	4	2	4	1	.	14
	Total,	.	.	2	.	.	.	3	4	5	7	5	.	26
Abdomen,	Males,	.	.	.	.	1	7	4	7	6	1	.	.	26
	Females,	.	.	.	.	3	3	13	14	13	5	1	.	52
	Total,	.	.	.	.	4	10	17	21	18	6	1	.	78
Omentum,	Males,	.	.	.	.	.	.	.	2	1	1	.	.	4
	Females,	.	.	.	.	2	1	1	4	2	.	3	.	13
	Total,	.	.	.	.	2	1	1	6	3	1	3	.	17
Stomach,	Males,	.	.	1	1	4	18	61	100	114	83	5	.	336
	Females,	.	.	1	1	9	21	62	85	74	28	4	1	286
	Total,	.	.	1	2	13	39	123	185	188	61	9	1	622
Pylorus,	Males,	.	.	.	.	.	.	3	8	7	2	.	.	20
	Females,	.	.	.	.	.	5	7	12	5	1	.	.	30
	Total,	.	.	.	.	.	5	10	20	12	3	.	.	50

Printed image digitised by the University of Southampton Library Digitisation Unit

DEATHS FROM CANCER—*continued.*

Part Affected.		Ages at Death.													Totals.
		Under 5 years.	5 and under 15.	15 and under 20.	20–	25–	35–	45–	55–	65–	75–	85–	85 and upwards.		
Year 1900—*continued.*															
"Intestines,"	Males,	.	.	.	1	1	.	10	12	9	3	.	.		36
	Females,	.	.	1	.	3	3	13	17	13	5	1	.		58
	Total,	.	.	1	1	4	5	23	29	22	8	1			94
Colon,	Males,	.	.	.	.	.	.	2	3	2	2	.			5
	Females,	.	.	.	.	.	1	2	3	3	.	.			9
	Total,	.	.	.	.	.	1	4	6	5	2	.			18
Rectum,	Males,	.	.	.	.	4	4	8	21	22	10	.	.		69
	Females,	.	.	.	1	.	2	15	19	11	11	.	.		59
	Total,	.	.	.	1	4	6	23	40	33	21	.	.		128
Liver,	Males,	.	.	1	.	3	11	18	38	42	8	.	.		122
	Females,	.	.	.	.	4	13	36	66	36	20	4	.		169
	Total,	.	.	1	.	7	24	54	94	78	28	4			291
Pancreas,	Males,	.	.	.	.	.	4	.	1	1	.	.	.		5
	Females,	.	.	.	.	1	1	1	1	.	1	.	.		5
	Total,	.	.	.	.	1	5	1	2	1	1	.	.		11
Vagina,	Males,	.	.	.	.	.	.	.	.	.	.		.		.
	Females,	.	.	.	.	.	.	2	.	4	1		.		7
	Total,	.	.	.	.	.	.	2	.	4	1	.	.		7
Uterus,	Males,	.	.	.	.	.	.	.	.	.	.	.	.		.
	Females,	.	.	.	.	8	37	53	53	28	6	3	.		185
	Total,	.	.	.	.	8	37	53	53	28	6	3	.		185
Ovary,	Males,	.	.	.	.	.	.	.	.	.	.	.	.		.
	Females,	.	.	.	.	1	3	3	4	1	.	.	.		12
	Total,	.	.	.	.	1	3	3	4	1	.	.	.		12
Penis,	Males,	.	.	.	.	.	.	1	2	1	2	1	.		7
	Females,	.	.	.	.	.	.	.	.	.	.	.	.		.
	Total,	.	.	.	.	.	.	1	2	1	2	1	.		7
Kidney,	Males,	.	.	.	.	.	.	3	2	.	1	.	.		5
	Females,	1	.	.	.	1	1	1	.	2	.	.	.		8
	Total,	1	.	.	.	1	1	4	2	2	1	.	.		13
Bladder,	Males,	.	.	.	.	.	1	4	6	8	.	.	.		18
	Females,	.	.	.	.	.	1	1	3	2	1	.	.		7
	Total,	.	.	.	.	.	2	5	7	10	1	.			36
Testicles,	Males,	.	.	.	1	.	1	1	2	2	1				8
	Females,	.	.	.	.	.	.	.	.	.	.	.			.
	Total,	.	.	.	1	.	1	1	2	2	1	.	.		8
Groin,	Males,	.	.	.	.	.	2	2	.	1	1	1	.		7
	Females,	.	.	.	.	1	.	1	.	.	1	.	.		3
	Total,	.	.	.	.	1	2	3	.	1	2	1	.		10
Leg,	Males,	1	1	1	1	1	.	5	4	8	5	.	1		23
	Females,	.	.	.	1	5	1	7	15	14	3	1	.		47
	Total,	1	1	1	2	6	1	12	19	17	8	1	1		70
Foot,	Males,	.	.	.	.	.	.	.	1	1	1	1	1		5
	Females,	.	.	.	.	.	.	.	2	.	3	1	.		6
	Total,	.	.	.	.	.	.	.	3	1	4	2	1		11
Other specified parts,*	Males,	.	1	1	1	2	1	5	6	11	4	.	.		35
	Females,	.	1	.	.	3	7	6	10	5	.	.	.		32
	Total,	.	2	1	1	5	8	14	16	16	4	.	.		67
Part unspecified	Males,	.	.	.	1	2	.	10	11	5	8	1	.		38
	Females,	.	.	1	.	.	2	12	26	.	7	.	.		48
	Total,	.	.	1	1	2	2	23	37	5	15	1	.		86
Total year 1900,	Males,	2	5	6	6	22	76	209	343	306	143	31	2		1,212
	Females,	2	1	6	4	55	152	344	436	317	157	28	3		1,505
	M. & F.	4	6	12	10	77	228	553	779	623	300	59	5		2,717
Rate per 100,000 (M. & F.) living at the same age,		0·9	0·6	2·3	2·4	13·8	49·1	125·7	243·7	372·2		340·3			60·8
Total number year 1899,		6	5	7	17	68	246	527	794	670	272	33	7		2,654
" " " 1898,		2	8	8	5	79	236	641	803	641	302	28	3		2,557
" " " 1897,		2	2	4	10	63	246	544	796	616	291	53	2		2,635
" " " 1896,		5	7	7	13	72	236	505	758	536	245	48	3		2,437
" " " 1895,		2	8	11	18	54	204	480	704	542	226	42	7		2,295
" " " 1894,		3	7	3	21	69	186	534	733	517	236	54	3		2,375
" " " 1893,		3	3	3	11	51	212	508	686	508	235	43	3		2,250
" " " 1892,		2	2	8	10	58	193	488	635	542	236	43	3		2,221
" " " 1891,		5	7	2	13	60	209	485	594	530	231	33	4		2,163
" " " 1890,		3	3	3	14	49	221	484	562	485	235	42	5		2,145

* Including 10 "Pelvis," 7 "Spleen," 7 "Parotid," &c

Printed image digitised by the University of Southampton Library Digitisation Unit

The annexed Diagram (No. 4) exhibits the death-rate from Cancer in Ireland, as compared with England and Scotland, during each of the thirty-seven years—1864–1900.

V.—Developmental Diseases.

The deaths from the diseases tabulated in this group rose from 14,875 in 1899 to 16,947 during the year under consideration, 16,278 of these being due to old age, while in 1899, 14,216 were classified in this manner. 510 deaths were caused by prematurity.

VI.—Local Diseases.

36,505 deaths occurred from diseases of this class, equal to a rate of 8·17 per 1,000 of the estimated population, or 1 in every 2·4 of the total deaths.

Diseases of the Nervous System.—7,711 deaths (4,029 males and 3,682 females) were registered as being due to diseases of the nervous system. This shows an increase of 949 over deaths from similar diseases in 1899; 2,158 deaths were registered as being due to convulsions, 1,513 to hemiplegia, brain paralysis, 1,456 to apoplexy, and 1,064 to inflammation of the brain or its membranes; epilepsy caused 318 deaths, and insanity and general paralysis of the insane 322 deaths; paraplegia and diseases of the spinal cord caused 216 deaths; 37 deaths were ascribed to tetanus, and 375 to other and ill-defined diseases of the brain or nervous system.

Circulatory System.—Diseases of the heart and blood-vessels caused 7,042 deaths (3,360 males, and 3,682 females).

*Respiratory System**—15,157 deaths resulted from this order of diseases (7,599 males and 7,558 females), equal to a rate of 3·39 per 1,000 of the population; there is a marked increase in these deaths over the preceding year, namely 2,898; bronchitis caused 9,655 deaths, and pneumonia 3,824.

In Leinster, the rate for all diseases of the respiratory system was 3·82 per 1,000; in Munster, 3·30 per 1,000; in Ulster, 3·60 per 1,000; and in Connaught, 2·34 per 1,000 of the population according to the census of 1901. The number for all Ireland is 1,484 above the average for the past 10 years.

Digestive System.—3,828 deaths were caused by diseases of the digestive system, of which 858 were caused by diseases of the stomach, 280 by cirrhosis of the liver, and 503 by other diseases of the liver; 377 were due to obstruction of the intestines, 61 to stricture, and 20 to intussusception of intestines.

Urinary System.—Diseases of this system caused 1,687 deaths, including 793 deaths from Bright's disease, and 265 from acute nephritis, 285 deaths from diseases of the bladder and prostate gland, and 15 from calculus.

Diseases of the Organs of Generation caused 131 deaths, which include 57 from ovarian disease, 51 deaths from diseases of the uterus and vagina, and 10 deaths from pelvic abscess.

Diseases of parturition, already referred to, caused 422 deaths, of which 110 were caused by placenta prævia, or flooding, 45 by puerperal convulsions, 14 by puerperal mania, 15 by abortion, miscarriage, 8 by phlegmasia dolens, and 230 by other and undefined accidents of child-birth.

Diseases of the organs of locomotion caused 249 deaths, and *diseases of the lymphatic system and ductless glands* caused 79. 156 deaths were due to *diseases of the integumentary system,* including 30 deaths from carbuncle.

VII.—Violent Deaths.

It appears that 1,817 deaths by accident, 79 by homicide, 118 by suicide, and one (a man) by execution took place. The total number is 2,015, which is under the total of violent deaths in 1899 by 48.

In 1899 there were 36 cases of homicide, 128 of suicide, and 1,896 accidental deaths. The accidental deaths in 1900 were 55 above the average of the ten years 1890-99.

Inquests.—The number of inquests held was 2,320—1,022 in Ulster, 802 in Leinster, 382 in Munster, and 114 in Connaught.

AGES.

Deaths of infants under 1 year old numbered 11,088, being equal to 10·9 per cent. of the number of births registered. The corresponding average per-centage for the preceding ten years was 10·3.

Amongst children under 5 years of age 17,161 deaths occurred—a mortality equal to 38·0 in every 1,000 of the estimated number of the living at that age. Of these 9,153

* Exclusive of Phthisis or Pulmonary Consumption, for which see "Constitutional Diseases."

Printed image digitised by the University of Southampton Library Digitisation Unit

were boys and 8,008 girls; the former number representing 39·9 in every 1,000 boys, and the latter 36·0 in every 1,000 girls under 5 years old.

The deaths of persons aged 65 years and upwards are equivalent to 10·8 per cent. of the estimated number of the living at that age.

Among the deaths registered are 851 of persons stated to have been aged 95 years or upwards—408 males and 443 females; of these 212 (98 males and 114 females) were returned as having been 100 years or upwards. In the absence of public records for remote periods, absolute verification of the ages of very old persons is not obtainable; but secondary inquiries having been made as regards persons returned during some recent years as centenarians, it was found, in almost every instance, that, so far as the Registrars could ascertain, the age was correctly stated.

EMIGRATION.

According to the Returns obtained by the Royal Irish Constabulary and the Metropolitan Police, who acted as enumerators at the several Irish seaports, the number of emigrants (natives of Ireland) who left Ireland during the year 1900 was 45,288; of these 21,901 were males and 23,387 were females. Of the whole number, 3,857 were from the Province of Leinster; 17,933 from Munster; 9,438 from Ulster; and 14,060 from Connaught.

Of the total emigrants from Ireland in 1900, 8·6 per cent were under 15 years of age; 82·2 per cent. were between 15 and 35 years old; and 9·2 per cent. were 35 or upwards.

PRICES OF PROVISIONS, AND PAUPERISM.

The average price of the 4 lb. loaf (1st quality, delivered) in Dublin in the year 1900 was 5¼d., and this was also the average price for the previous year.* Oatmeal (1st quality) averaged 13s. 9d. per cwt. in Dublin; the average price for 1899 was 13s. 10d.; the average prices of potatoes in Dublin ranged from 3s. 4d. to 4s. 7d. per cwt., against 2s. 5d. to 3s. 5d. in 1899; and those of beef from 52s. 0d. to 59s. 6d. per cwt., against 49s. 6d. to 57s. 6d. in 1899.

TABLE XV.—AVERAGE PRICES in DUBLIN OF BREAD, OATMEAL, POTATOES, and BEEF, during the years 1890-1900, and the AVERAGE NUMBER OF PERSONS IN IRELAND receiving IN-DOOR and OUT-DOOR RELIEF on Saturdays in those years; also the AVERAGE PRICES of PROVISIONS, and the AVERAGE NUMBER OF PERSONS in RECEIPT OF RELIEF during each quarter of the year 1900.

Year.	*Average* Prices of Provisions.				Pauperism	
	Bread, 4lb. Loaf.*	Oatmeal (Corn Exchange), per Cwt. (1st quality)	Potatoes (at Potato Market), per Cwt.	Beef (at the Dublin Cattle Market), per Cwt.	*Average* Number of Persons Relieved. † In-door.	Out-door.
	d.	d.	s. d.	s. d.		
1890,	6	15 3	6 7 to 3 3	50 6 to 62 0	43,009	62,081
1891,	6¾	15 3	6 6 „ 4 2	49 6 „ 61 6	41,744	62,528
1892,	6¼	15 5	6 2 „ 2 11	46 0 „ 58 0	41,582	59,734
1893	5¾	15 1	2 4 „ 6 3	44 0 „ 57 0	41,836	57,901
1894,	4¾	14 8	3 0 „ 4 0	44 0 „ 55 0	42,263	57,256
1895,	4¾	13 7	2 11 „ 3 10	46 6 „ 57 6	41,719	57,528
1896,	5	12 7	1 11 „ 2 11	43 6 „ 54 0	41,990	54,326
1897,	5¾	13 6	2 5 „ 3 6	44 6 „ 57 6	42,849	54,696
1898,	5¼	15 3	3 0 „ 4 6	44 6 „ 53 0	44,186	66,612
1899,	5¾	13 10	2 5 „ 3 5	49 6 „ 57 6	43,627	67,413
1900.	5¼	13 6	3 4 „ 4 7	52 0 „ 59 6	41,882	53,043
1st Quarter, 1900	5	14 0	2 11 to 3 8	49 6 to 53 6	45,755	60 583
2nd „ „	6	14 0	5 7 „ 5 2	53 0 „ 62 6	41,337	58,673
3rd „ „	5½	13 6	3 4 „ 4 5	55 6 60 6	39,047	56,724
4th „	5½	13 6	6 6 „ 4 11	50 6 „ 56 0	41,328	56,161

* Prices derived from returns received from "Bolands, Limited," and "Johnston, Mooney, and O'Brien, Limited"—the prices quoted for these two firms including delivery.

† Compiled from Returns furnished by the Local Government Board.

Printed image digitised by the University of Southampton Library Digitisation Unit

Surveying the period covered by several Tables in this Report, *i.e.*, 1900, and the ten years preceding, it is found that beef was lowest in the year 1896, when the average prices ranged from 43*s.* 6*d.* to 54*s.* per cwt., and 1898, when they ranged from 44*s.* 6*d.* to 53*s.*; bread was cheapest in 1894 and 1895, respectively, when the average price (1st quality, delivered) was 4¾*d.* per 4 lb. loaf. Oatmeal and potatoes were cheapest in 1896, in which year the average price of oatmeal (1st quality) was 12*s.* 7*d.* per cwt.; and the average prices of potatoes ranged from 1*s.* 11*d.* to 2*s.* 11*d.* per cwt. The highest average price of bread was 6¾*d.* per 4 lb. loaf in 1891, and of oatmeal 15*s.* 5*d.* per cwt. in 1891 and 1892; the highest range for potatoes was 3*s.* 4*d.* to 4*s.* 7*d.* per cwt. in 1900, and for beef, 50*s.* 6*d.* to 62*s.* per cwt. in 1890.

From Returns, for which I am indebted to the Local Government Board, it appears that the average number of workhouse inmates in Ireland on Saturdays during the year 1900 was 41,882, being 1,745 under the average for the preceding year; and that the average number of persons receiving out-door relief was 58,043, or 630 above the corresponding number for 1899.

THE WEATHER.

The following particulars and those given on pages 169-184, which are inserted by the kind permission of the Editor of the "Dublin Journal of Medical Science," have been derived from Returns of Meteorological Observations taken in Dublin City by Sir John W. Moore, M.D., EX-PRESIDENT R.C.P.I., F.R. MET. SOC.; and published in the Journal during the years 1900-1901. The Tables on pages 182-184, also, are founded on Sir John Moore's observations.

The mean Atmospherical Pressure has been obtained from daily readings of the barometer at 9 A.M. and 9 P.M., corrected and reduced to 32° Fahrenheit at the mean sea level. The Mean Temperature values have been deduced from the maximal and minimal readings of the thermometer in the shade. The Rainfall is that measured daily at 9 A.M. A *rainy day* is one on which at least ·01 inch of rain falls within the twenty-four hours from 9 A.M. to 9 A.M.

The *Mean Height of the Barometer* during the year 1900 was 29·891 inches. The highest observed reading was 30·838 inches at 9 A.M. on March 13th. The lowest observed reading was 28·522 inches, at 9 A.M. on February 19th. The extreme range of atmospherical pressure was 2·316 inches compared with 2·367 inches in 1899.

The *Mean Temperature* of the air for the year was 50·3°. The highest reading was 78·0° on July 24th; the lowest reading was 21·7° on February 8th. The average mean temperature for the years 1880-99 was 49·2°. The mean temperature deduced from the daily readings of the dry bulb thermometer at 9 A.M. and 9 P.M. was 49·4°.

Rain fell on 216 days, including snow or sleet on 21 days and hail on 32 days. The average annual number of rainy days in the years 1880-99 was 194·5. The total rainfall measured 34·338 inches compared with an average of 27·387 inches in the twenty years 1880-99. During the first half of 1900 (January to June, inclusive) the rainfall was 13·090 inches on 114 days; during the second half (July to December, inclusive) 21·248 inches fell on 102 days.

As regards the *Direction of the Wind*, 730 observations were made during the year, with this result—N., 54; N.E., 65, E., 57; S.E., 51; S. 61; S.W., 112; W., 198; N.W., 102; Calms, 30.

I have the honour to be

Your Excellency's faithful servant,

ROBERT E. MATHESON,

Registrar-General.

GENERAL REGISTER OFFICE,
CHARLEMONT HOUSE,
Dublin, 14th August, 1901.

Pnnted image digitised by the University of Southampton Library Digitisation Unit

ANNUAL ABSTRACTS

OF

MARRIAGES, BIRTHS, AND DEATHS.

1900.

Pnnted image digitised by the University of Southampton Library Digitisation Unit

ABSTRACT OF MARRIAGES—Marriages *registered* in Ireland, pursuant to the

PROVINCES AND COUNTIES.*	Area in Statute Acres, exclusive of the larger Rivers, Lakes, and Tidewaters.	Population, 1861.	TOTAL MARRIAGES.	MARRIAGES. Registered under the Act 7 & 8 Vic., c. 81. According to the Rites of the Church of Ireland. Special Licence.	Licence.	Banns.	Registrar's Certificate.	Not stated by which of the foregoing Forms.	TOTAL.	In Registered Presbyterian Meeting Houses.	In Registered Buildings.	In the Registrar's Office.	Society of Friends.	Jews.	TOTAL Registered under the Act 7 & 8 Vic., c. 81.	Roman Catholic Marriages, Registered under the 26 & 27 Vic., c. 90.
IRELAND,	20,327,047	4,704,750	31,330	42	2,260	362	7	26	2,297	2,255	549	376	10	6	8,535	14,795
PROVINCES.																
No. I. LEINSTER,	4,330,429	1,191,782	6,034	20	554	81	6	8	668	56	43	185	6	3	941	4,093
II. MUNSTER,	5,949,200	1,178,649	4,431	6	184	29	2	4	225	10	15	15	1	2	268	4,163
III. ULSTER,	5,322,334	1,619,314	8,623	15	2,056	252	.	13	2,336	2,225	480	194	3	3	5,241	3,382
IV. CONNAUGHT,	4,216,924	719,511	2,343	1	66	..	..	1	68	4	11	2	.	.	83	2,257
I.—PROVINCE OF LEINSTER—																
No. 1 CARLOW,	221,458	41,964	163	.	18	2	.	.	20	.	—	.	.	.	20	143
2 DUBLIN,	220,686	416,860	2,991	16	339	64	4	3	429	41	34	157	5	2	668	2,323
3 KILDARE,	418,498	70,205	315	.	24	6	1	.	31	4	.	7	.	.	42	273
4 KILKENNY,	509,245	87,496	283	.	3	.	.	.	6	1	1	.	.	..	7	276
5 KING'S	493,203	62,563	257	.	23	2	.	.	25	3	1	.	.	.	28	229
6 LONGFORD,	257,770	52,647	186	.	13	2	.	.	15	.	.	1	.	..	16	170
7 LOUTH,	202,174	71,914	269	.	11	.	.	1	12	6	.	.	.	1	18	251
8 MEATH,	577,743	76,111	264	.	12	1	.	2	15	1	.	.	.	.	16	248
9 QUEEN'S,	424,690	62,855	221	.	15	1	.	.	16	..	2	.	.	.	19	202
10 WESTMEATH,	434,626	68,811	219	1	12	2	.	.	15	1	1	.	.	..	17	202
11 WEXFORD,	573,321	112,063	479	.	30	1	.	1	32	1	1	.	1	..	35	444
12 WICKLOW,	499,957	64,492	287	.	53	.	.	1	53	..	2	.		..	55	232
II.—PROVINCE OF MUNSTER—																
13 CLARE,	784,956	125,344	388	..	3	.	.	1	4	2	.	..	.	..	6	382
14 CORK,	1,838,921	438,432	1,713	2	194	21	2	2	131	4	10	3	..	1	154	1,559
15 KERRY,	1,159,356	179,136	660	..	18	.	.	.	18	..	.	.	..	..	18	642
16 LIMERICK	662,973	168,912	651	3	27	4	.	.	34	1	2	3	..	1	42	608
17 TIPPERARY,	1,049,351	174,208	612	..	25	2	.	1	28	1	2	1	1	.	33	579
18 WATERFORD	453,203	96,921	407	1	7	2	.	.	10	2	1	1	.	.	14	393
III.—PROVINCE OF ULSTER—																
19 ANTRIM,	711,487	430,865	3,239	6	927	241	.	1	1,176	1,039	233	110	9	2	2,561	678
20 ARMAGH,	312,659	137,277	603	3	207	1	.	.	211	66	38	14	1	.	332	271
21 CAVAN,	467,025	111,017	357	.	54	..	.	4	68	14	3	6	...	.	77	280
22 DONEGAL,	1,100,268	195,635	806	1	62	6	.	3	88	24	16	1	..	.	153	653
23 DOWN,	612,093	269,724	1,546	1	342	5	.	1	349	635	35	30	..	1	1,150	396
24 FERMANAGH,	417,665	74,170	276	.	93	.	.	3	101	7	19	3	..	.	129	147
25 LONDONDERRY,	513,388	152,009	797	2	151	1	.	—	154	245	25	21	..	.	445	352
26 MONAGHAN,	318,806	86,209	334	1	42	1	.		44	47	3	1	.	.	95	239
27 TYRONE	776,643	171,401	665	1	153	1	.	1	156	116	15	12	..	.	299	366
IV.—PROVINCE OF CONNAUGHT—																
28 GALWAY,	1,463,459	211,237	569	..	8	..	..	..	8	2	2	.	.	.	15	557
29 LEITRIM,	376,516	78,618	275	1	15	...	.	1	21	...	2	.	.	.	23	252
30 MAYO,	1,327,777	216,698	608	..	13	...	..	.	15	...	1	1	.	.	15	793
31 ROSCOMMON,	607,003	116,559	404	..	12	...	...	..	12	..	.	.		.	12	392
32 SLIGO,	442,205	94,416	286	.	14	..	..	.	14	2	6	1		.	23	263

* See note on page 6

Printed image digitised by the University of Southampton Library Digitisation Unit

Acts 7 & 8 Vic., c. 81, and 26 & 27 Vic., c. 90, in the year ending 31st December, 1900.

MARRIAGES.																
Registered in the Quarter ending the last day of				Contracted between				Of		Of Persons not of full Age		Signed the Marriage Register with Marks.				PROVINCES AND COUNTIES.
														Cases in which		
March.	June.	September.	December.	Bachelors and Spinsters.	Bachelors and Widows.	Widowers and Spinsters.	Widowers and Widows.	Widowers.	Widows.	Men.	Women.	Men.	Women.	Both signed.	One signed.	
6,306	4,846	5,024	9,155	18,806	539	1,530	401	1,091	934	333	1,458	2,205	2,288	1,053	2,387	IRELAND.
																PROVINCES.
1,485	1,307	1,551	1,891	5,216	197	399	123	521	319	106	409	637	451	139	730	LEINSTER.
1,828	904	860	839	3,964	63	302	72	374	165	41	223	478	348	143	540	MUNSTER.
1,672	2,040	2,251	2,360	7,542	194	707	180	337	974	171	766	1,250	1,183	558	1,333	ULSTER.
1,020	595	362	365	2,084	49	182	27	209	76	13	109	440	266	161	884	CONNAUGHT.
MARRIAGES in the Year 1900—in Counties.																
46	37	38	42	145	4	12	3	14	5	1	8	14	10	1	22	Carlow.
679	704	836	772	2,610	109	193	73	272	188	77	255	194	231	71	283	Dublin.
68	70	89	83	284	14	12	5	17	19	5	18	45	24	14	43	Kildare.
102	41	75	45	248	13	20	2	22	15	1	2	27	17	8	28	Kilkenny.
65	50	79	72	224	4	23	6	29	10	1	12	28	24	10	43	King's.
44	38	33	51	160	10	18	4	16	14	.	3	44	27	19	33	Longford.
67	60	70	72	240	5	20	4	24	9	3	11	45	42	20	48	Louth.
79	58	80	77	289	4	20	1	21	5	1	17	27	11	3	22	Meath.
55	45	50	71	190	10	19	3	21	13	.	4	28	9	3	31	Queen's.
69	44	59	47	139	3	15	3	18	8	1	13	20	12	3	27	Westmeath.
134	63	114	148	424	13	31	11	42	24	12	43	104	61	23	109	Wexford.
67	67	97	86	254	8	23	3	25	11	4	13	50	19	14	41	Wicklow.
MARRIAGES in the Year 1900—in Counties.																
193	75	65	55	332	10	31	12	43	22	3	18	53	38	21	49	Clare.
372	400	373	368	1,537	33	116	27	143	60	11	82	146	110	63	172	Cork.
409	94	84	73	614	9	28	7	36	18	3	33	98	81	24	101	Kerry.
257	143	107	144	573	12	51	10	61	22	16	37	73	85	24	79	Limerick.
273	93	128	116	537	18	47	10	57	23	7	31	54	38	13	64	Tipperary.
124	97	123	83	361	11	29	6	35	17	7	31	55	38	13	75	Waterford.
MARRIAGES in the Year 1900—in Counties.																
539	359	303	933	2,314	24	256	35	341	169	39	318	253	369	107	408	Antrim.
153	123	174	153	515	8	63	12	77	37	11	33	119	119	50	117	Armagh.
106	89	73	80	313	8	28	9	36	18	2	23	66	31	23	51	Cavan.
366	122	140	173	720	13	64	10	74	22	7	53	291	249	176	187	Donegal.
303	308	435	440	1,358	31	125	32	157	63	24	142	158	133	60	171	Down.
76	63	54	86	245	7	21	3	24	10	9	12	55	32	11	30	Fermanagh.
174	209	205	309	699	22	69	7	79	29	14	50	117	128	61	143	Londonderry.
93	38	61	92	281	8	31	4	35	13	3	20	92	41	15	73	Monaghan.
162	139	186	175	584	13	57	11	68	24	12	35	129	95	48	123	Tyrone.
MARRIAGES in the Year 1900—in Counties.																
236	120	94	119	565	13	44	7	51	20	9	43	123	80	51	101	Galway.
111	67	51	46	245	4	23	4	26	8	2	3	41	17	10	38	Leitrim.
306	282	117	123	727	14	57	10	67	26	3	43	181	114	73	149	Mayo.
248	91	80	45	358	10	35	1	36	11	.	19	45	34	17	45	Roscommon.
121	80	30	30	249	3	24	5	29	13	1	5	50	21	10	31	Sligo.

Pnnted image digitised by the University of Southampton Library Digitisation Unit

ABSTRACT OF MARRIAGES.—Marriages *registered* in Ireland, pursuant to the

1.—PROVINCE OF LEINSTER.—

No.	Superintendent Registrars' Districts.*	Area in Statute Acres, exclusive of the larger Rivers, Lakes, and Tideways.	Population, 1891.	TOTAL MARRIAGES.	MARRIAGES. Registered under the Act 7 & 8 Vic., c. 81. According to the Rites of the Church of Ireland. Special Licence.	Licence.	Banns.	Registrar's Certificate.	Not entitled to which of the foregoing Forms	Total.	In Registered Presbyterian Meeting Houses.	In Registered Buildings.	In the Registrar's Office.	Society of Friends.	Jews.	TOTAL Registered under the Act 7 & 8 Vic., c. 81.	Roman Catholic Marriages Registered under the 23 & 27 Vic., c. 90.
	1. Carlow Co.																
1	Baltinglass, part of	33,292	9,185	24	.	4	..	.	.	4	.	..	..	.	.	4	20
2	Carlow, do.	182,972	32,783	130	.	14	2	..	.	16	.	.	..	.	.	10	114
3	New Ross, do.	25,034	3,998	9	.	..	..	..	.	.	.	.	..	.	.	.	2
	2. Dublin Co.																
4	Balrothery,	84,071	18,087	59	..	2	..	..	1	3	.	.	..	..	.	3	20
5	Celbridge, part of,	26,287	9,242	29	..	1	..	..	.	1	2	.	.	.	.	2	25
6	Dublin, North,	41,192	148,996	1,120	6	36	18	2	.	112	17	14	91	..	.	204	916
7	Dublin, South,	48,190	200,709	1,517	8	206	33	2	2	251	13	17	81	5	2	339	1,135
8	Rathdown, part of,	26,996	43,826	268	5	44	13	..	.	62	9	3	9	..	.	78	190
	3. Kildare Co.																
9	Athy, part of,	113,111	18,915	95	..	2	1	.	.	3	3	.	.	.	.	6	89
10	Baltinglass, do.	17,153	2,262	6	.	.	..	.	.		.	.	.	..	.	.	2
11	Celbridge, do.	53,697	8,314	21	.	1	..	.	.	1	.	.	.	.	.	1	20
12	Edenderry, do.	65,434	6,096	26	.	.	1	.	.	1	.	.	.	.	.	1	25
13	Naas, do.	165,101	33,923	171	..	61	4	1	.	26	1	.	7	.	.	34	137
	4. Kilkenny Co.																
14	Callan, part of,	82,148	9,040	23	..	..	.	.	.	.	.	.	.	.	.	.	23
15	Carrick-on-Suir do.	32,120	9,121	14	..	1	.	.	.	1		.	.	..	.	1	13
16	Castlecomer	57,220	11,499	36	...	2	.	.	.	2	.	1	.	.	.	3	33
17	Kilkenny,	110,943	25,457	84	...	2	..	.	.	2	1	.	.	.	.	3	81
18	New Ross, part of,	20,358	4,062	11	.	.	..	.	.	.	.	.	.	.	.	.	11
19	Thomastown,	107,877	14,876	57	.	.	.	.	.	.	.	.	..	.	.	.	57
20	Urlingford, part of,	52,998	6,433	22	.	.	.	.	.	.	.	.	.	.	.	.	22
21	Waterford, do.	57,281	11,008	36	.	.	.	..	.	.	.	.	.	.	.	.	36
	5. King's Co.																
22	Birr, part of,	193,244	25,754	101	.	10	1	.	.	11	.	1	.	.	.	12	89
23	Edenderry, do.	81,061	8,087	40	.	1	.	.	.	1	.	.	.	.	.	1	39
24	Mountmellick, do.	24,548	3,060	11	.	3	.	.	.	3	.	.	.	.	.	3	8
25	Roscrea, do.	95,595	6,435	33	.	9	.	..	.	9	.	..	.	.	.	5	28
26	Tullamore, do.	188,845	22,227	72	.	4	1	.	.	5	2	.	.	.	.	7	65
	6. Longford Co.																
27	Ballymahon, part of,	69,733	10,673	46	..	5	.	.	.	5	.	.	.	.	.	5	41
28	Granard, do.	77,964	17,010	52	..	2	1	.	.	3	.	.	.	.	.	3	49
29	Longford,	110,079	24,994	88	.	6	1	..		7	.	.	1	..	.	8	80
	7. Louth Co.																
30	Ardee, part of	68,909	13,143	46	.	1	.	.	.	1	6	..	.	.	.	3	43
31	Drogheda, do.	41,350	21,773	81	..	.	.	..	1	1	.	.	..	.	.	1	80
32	Dundalk,	94,415	36,998	142	.	10	.	.	.	10	3	.	.	.	1	14	128

*The Superintendent Registrars' Districts, 150 in number, are conterminate with the Poor Law Unions of the same names. For the total number of Alterations in the boundaries of many districts were made in the course of the year 1890, consequent on the operation

Printed image digitised by the University of Southampton Library Digitisation Unit

Acts 7 & 8 Vict., c. 81, and 26 & 27 Vic., c. 90, in the year ending 31st December, 1900.

MARRIAGES in the Year 1900—in the SUPERINTENDENT REGISTRARS' DISTRICTS in each County.

MARRIAGES.																
Registered in the Quarter ending the last day of				Contracted between				Of		Of Persons not of full Age.		Signed the Marriage Register with Marks.				SUPERINTENDENT REGISTRARS' DISTRICTS.
														Cases in which		
March.	June.	September.	December.	Bachelors and Spinsters.	Bachelors and Widows.	Widowers and Spinsters.	Widowers and Widows.	Widowers.	Widows.	Men.	Women.	Men.	Women.	Both signed.	One signed.	
																1. Carlow Co.
5	4	7	5	21	1	2	.	5	1	.	1	3	2	.	5	BALTINGLASS, part of.
39	31	28	32	116	2	16	2	12	4	1	7	11	8	1	17	CARLOW, do.
5	5	3	2	8	1	.	.	.	1	.	.	.	.	.	.	NEW ROSS, do.
																2. Dublin Co.
14	14	9	23	66	2	3	.	5	5	1	5	4	2	.	6	BALBRIGGAN.
7	5	5	5	20	.	3	.	5	.	.	2	5	.	.	5	CELBRIDGE, part of.
273	261	329	252	969	33	64	34	96	67	30	103	64	97	29	103	DUBLIN, NORTH.
328	357	415	417	1,304	66	106	42	147	108	42	134	115	117	39	145	DUBLIN, SOUTH.
52	64	73	72	236	8	19	3	22	11	4	15	11	15	3	20	RATHDOWN, part of
																3. Kildare Co.
15	23	29	27	83	5	4	5	5	5	2	4	15	10	5	15	ATHY, part of.
.	1	1	.	2	.	.	.	.	.	.	.	.	.	.	..	BALTINGLASS, do.
5	7	1	8	20	.	1	.	1	.	1	1	5	1	1	4	CELBRIDGE, do.
4	5	5	8	24	1	1	.	1	1	.	5	3	1	1	2	EDENDERRY, do.
43	34	49	46	155	7	5	3	9	10	5	10	21	14	8	23	NAAS, do.
																4. Kilkenny Co
5	3	8	7	21	1	1	.	1	1	.	.	4	1	.	5	CALLAN, part of.
6	.	4	4	12	1	1	.	1	1	.	1	.	.	.	.	CARRICK-ON-SUIR, do
5	3	5	15	33	1	2	.	3	1	.	.	3	1	.	3	CASTLECOLLER.
23	15	23	20	75	5	5	1	3	6	1	2	5	6	3	8	KILKENNY.
5	.	1	4	5		2		5	.		.	1	1	1	.	NEW ROSS, part of.
21	10	14	12	56	.	3	1	3	1	.	2	4	3	1	5	THOMASTOWN.
13	1	6	5	15	4	.	.		4	.	.	2	2	1	3	URLINGFORD, part of.
17	5	10	4	31	1	4	.	4	1	.	.	5	3	5	5	WATERFORD, do.
																5. King's Co.
19	13	28	36	83	4	10	4	14	5	1	1	19	13	5	20	BIRR, part of.
14	5	11	7	36	.	4		4	.	.	5	4	1	.	5	EDENDERRY, do.
5	4	5	2	15	.	1	.	1	.	.	1	.	1	.	1	MOUNTMELLICK, do
4	15	13	8	29	.	4	.	4	.	.	5	2	.	.	2	ROSCREA, do.
26	10	15	21	66	.	4	2	5	2	.	5	14	5	4	15	TULLAMORE, do.
																6 Longford Co.
15	8	7	15	30	5	2	.	2	5	.	1	21	15	14	8	BALLYMAHON, part of.
16	12	11	15	47	1	3	1	4	2	.	2	8	4	2	5	GRANARD, do
66	11	15	23	74	4	7	6	10	7	.	.	15	5	3	17	LONGFORD.
																7. Louth Co.
5	10	15	19	45	.	4	.	4	.	1	3	7	7	5	10	ARDEE part of.
29	22	14	22	73	1	4	4	5	8	.	6	19	21	12	16	DROGHEDA, do.
39	28	44	31	126	4	12	.	12	4	2	2	19	16	6	22	DUNDALK

Marriages in each of these Unions which extend into more than one County, and for the Index numbers of those Unions in this Abstract, see pages 47-49. of the Local Government (Ireland) Act, 1898. The statistics given in this Report are for the Districts as newly constituted.

Printed image digitised by the University of Southampton Library Digitisation Unit

I.—PROVINCE OF LEINSTER—*continued.*

No.	Superintendent Registrars' Districts.	Area in Statute Acres, exclusive of the larger Rivers, Lakes, and Tideways.	Population, 1891.	Total Marriages.	Marriages. Registered under the Act 7 & 8 Vic., c. 81. According to the Rites of the Church of Ireland. Special Licence.	Licence.	Banns.	Registrar's Certificate.	Not exists by which of the foregoing Forms.	Total.	In Registered Presbyterian Meeting Houses.	In Registered Buildings.	In the Registrar's Office.	Society of Friends.	Jews.	Total Registered under the Act 7 & 8 Vic., c. 81.	Roman Catholic Marriages, Registered under the 26 & 27 Vic., c. 90.
	8. Meath Co.																
33	Ardee, part of.	80,309	8,639	7	.	.	.	.	.	.	..	.	...	.	.	.	7
34	Drogheda, do.	87,156	7,489	29	.	1	.	.	.	1	.	..	..	.	.	1	28
35	Dunshaughlin,	106,822	8,593	30	.	1	.	.	.	1	..	.	.	.	..	1	29
36	Edenderry, part of,	21,314	21,914	4	.		.	.	.	.	..	.	.	.	.	.	4
37	Kells,	103,425	15,586	59	.	4	1	.	.	5	1	.	.	.	..	6	53
38	Navan,	94,474	16,099	73	.	4	.	.	.	4	..	.	...	.	.	4	69
39	Oldcastle, part of,	44,122	6,312	16	.	1	.	.	1	2	...	..	...	..	.	2	14
40	Trim,	118,520	10,011	46	.	1	..	.	1	2	..	...	...	..	.	2	44
	9. Queen's Co.																
41	Abbeyleix,	127,042	19,080	59	.	2	1	..	.	3	..	1	.	.	.	4	55
42	Athy, part of,	48,020	6,720	16	.	.	..	.	.	..	..	..	.	.	.	.	18
43	Carlow, do.	36,973	3,320	18	..	3	..	.	.	3	..	..	.	.	.	3	15
44	Mountmellick, do.	176,081	29,391	105	.	3	.	.	.	6	..	5	.	.	.	11	94
45	Roscrea, do.	36,578	4,344	18	.	1	..	...	.	1	...	.	...	.	.	1	17
	10. Westmeath Co.																
46	Athlone, part of,	68,368	17,716	66	.	7	6	.	.	6	1	.	.	.	.	10	56
47	Ballymahon, do.	30,410	3,967	16	.	.	..	...	.	..	.	.	.	.	.	.	16
48	Delvin,	74,329	9,265	29	..	1	...	.	.	1	.	.	.	.	.	1	28
49	Granard, part of,	38,428	4,822	13	1	2	..	.	.	3	.	.	.	.	.	3	10
50	Mullingar,	208,601	30,614	37	...	2	.	.	.	3	.	1	.	.	.	3	34
51	Tullamore, part of,	16,550	2,624	8	...	..	.	..	.	..	.		.	.	.	.	8
	11. Wexford Co.																
52	Enniscorthy,	193,251	28,279	151	.	16	.	.	.	12	1	.	.	1	.	14	137
53	Gorey,	130,031	18,156	60	.	10	.	.	.	10	.	.	.	.	.	10	50
54	New Ross, part of,	123,783	20,486	106	.	5	1	.	.	6	..	1	..	.	.	7	99
55	Wexford,	126,301	25,142	162	.	3	.	.	1	4	.	.	.	.	.	4	158
	12. Wicklow Co.																
56	Baltinglass, part of,	103,806	11,312	48	..	2	.	.	1	6	.	..	.	.	.	6	42
57	Naas, do.	51,087	3,855	3	..	3	.	.	.	3	.	.	.	.	.	3	.
58	Rathdown, do.	34,589	19,253	51	.	10	.	.	.	10	..	1	.	.	.	11	40
59	Rathdrum,	227,487	27,626	142	..	21	.	.	.	61	.	.	.	.	.	21	121
60	Shillelagh,	83,075	10,046	43	..	13	.	.	.	13		1	.	.	.	14	29

II.—PROVINCE OF MUNSTER—

	13. Clare Co.																
61	Ballyvaghan	71,432	9,387	7	.	.	.	.	.	.	.	.	.	.	.	.	7
62	Corrofin,	61,386	5,699	12	.	.	.	.	.	..	.	.	.	.	.	.	12
63	Ennis,	112,505	21,771	20	.	1	.	.	.	1	2	.	.	..	.	3	37
64	Ennistymon,	99,261	20,108	45	.	.	.	.	.	.	.	.	.	.	.	..	45
65	Killadysert,	62,319	10,503	36	.	1	.	.	.	1	.	.	.	.	.	1	34
66	Kilrush,	126,786	31,423	99	.	.	.	.	.	.	..	.	.	.	.	.	96
67	Limerick, part of,	68,700	8,548	22	.	.	.		.	..	...	.	.	.	.	.	22
68	Scariff,	86,320	11,715	42	.	1	.	.	1	2	..	.	.	..	.	2	40
69	Tulla,	88,225	11,865	39	.	.	.	.	.	.	.	.	.	.	.	.	39

Printed image digitised by the University of Southampton Library Digitisation Unit

MARRIAGES in the Year 1900—in the SUPERINTENDENT REGISTRARS' DISTRICTS in each County.

MARRIAGES. Registered in the Quarter ending the last day of: March.	June.	September.	December.	Contracted between: Bachelors and Spinsters.	Bachelors and Widows.	Widowers and Spinsters.	Widowers and Widows.	Of: Widowers.	Widows.	Of Persons not of full Age: Men.	Women.	Signed the Marriage Register with Marks: Men.	Women.	Cases in which: Both signed.	One signed.	SUPERINTENDENT REGISTRARS' DISTRICTS.
																8 Meath Co.
3	1	2	1	7	.	.	.	.	.	.	1	1	.	.	1	ARDEE. part of.
12	5	3	6	28	.	1	.	1	.	1	5	5	1	1	4	DROGHEDA, do.
5	5	5	10	27	.	3	.	3	.	.	2	1	1	1	.	DUNSHAUGHLIN.
2	.	1	1	4	.	.	.	.	.	.	.	1	.	.	1	KENNEDYSTOWN, part of
14	17	10	18	53	.	6	.	5	.	.	4	6	4	3	5	KELLS
20	16	16	22	66	2	5	.	6	2	.	5	7	2	1	7	NAVAN.
7	2	.	7	13	.	2	1	3	1	.	1	4	2	2	2	OLDCASTLE, part of
12	13	12	6	41	5	3	.	3	2	.	2	6	1	1	1	TRIM.
																9. Queen's Co.
16	5	18	19	57	1	4	.	4	1	.	.	9	4	1	11	ABBEYLEIX.
3	4	6	6	16	.	2	.	2	.	.	1	2	.	.	2	ATHY, part of.
2	3	5	7	14	1	3	.	3	1	.	.	2	.	.	2	CARLOW. do.
26	25	20	34	85	8	18	2	12	10	.	3	13	4	2	12	MOUNTMELLICK, part of
8	4	1	5	18	.	.	.	.	.	.	.	3	1	.	4	ROSCREA, do.
																10. Westmeath Co
22	17	11	15	60	1	3	2	6	3	.	5	5	3	.	10	ATHLONE, part of.
6		6	4	16	.	1	.	1		.	1	1	.	.	1	BALLYMAHON, do.
7	5	10	5	28	.	1	.	1	.	1	1	1	1	.	2	DELVIN.
1	4	3	6	10	.	3	.	3	.	.	.	2	1	1	1	GRANARD, part of.
30	16	27	14	79	1	6	1	7	2	.	6	10	6	2	12	MULLINGAR
3	1	2	2	6	1	1	.	1	1	.	.	1	.	.	1	TULLAMORE, part of.
																11. Wexford Co.
48	27	27	46	138	2	8	3	11	6	6	16	43	25	14	40	ENNISCORTHY
20	6	17	17	52	2	6	1	6	3	.	6	8	6	3	7	GOREY.
25	19	28	34	94	6	8	1	6	7	1	7	16	10	5	16	NEW ROSS, part of
31	41	42	48	140	8	13	5	15	8	5	20	37	21	6	48	WEXFORD.
																12. Wicklow Co.
9	13	10	18	38	3	7	.	7	3	.	3	12	2	5	10	BALTINGLASS, part of
3	.	.	.	2	.	1	.	1	.	.		.	.	.	.	NASS, do.
11	18	11	16	48	.	3	.	2	.	1	3	1	2	.	4	RATHDOWN, do.
29	32	33	48	126	4	6	3	13	7	3	7	33	13	11	22	RATHDRUM
15	5	13	6	40	1	5	.	2	1	.	.	5	2	1	6	SHILLELAGH

MARRIAGES in the Year 1900—in the SUPERINTENDENT REGISTRARS' DISTRICTS in each County.

																13. Clare Co.
5	.	2	.	7	.	.	.	.	...	.	1	2	.	.	2	BALLIVAGHAN
4	6	1	1	6	1	2	.	2	1	.	.	1	1	.	3	CORCOFIN
36	16	21	18	75	2	7	6	13	5	1	4	11	6	2	16	ENNIS.
27	9	5	3	41	2	2	.	2	2	.	1	7	3	2	6	ENNISTYMON
20	3	6	5	28	.	5	2	7	2	..	1	2	3	1	3	KILLADYSERT.
36	27	16	14	85	4	4	3	7	7	1	5	17	16	11	11	KILRUSH.
16	3	1	2	13	.	4	.	4	.	.	1	3	2	.	6	LIMERICK, part of
29	7	3	3	36	1	3	.	2	1	1	4	6	5	4	4	SCARIFF
26	5	5	2	34	.	4	1	6	1	..	.	4	1	1	3	TULLA.

Pnnted image digitised by the University of Southampton Library Digitisation Unit

II.—PROVINCE OF MUNSTER.—*continued.*

No.	Superintendent Registrars' Districts.	Area in Statute Acres, exclusive of the larger Rivers, Lakes, and Tideways.	Population, 1891.	Total Marriages.	Marriages. Registered under the Act 7 & 8 Vic., c. 81. According to the Rites of the Church of Ireland. Special Licence.	Licence.	Banns.	Registrar's Certificate.	Not stated by which of the foregoing Forms.	Total.	In Registered Presbyterian Meeting Houses.	In Registered Buildings.	In the Registrar's Office.	Society of Friends.	Jews.	Total Registered under the Act 7 & 8 Vic., c. 81.	Roman Catholic Marriages, Registered under the 26 & 27 Vic., c. 90.
	15. Cork Co.																
70	Rathdowney,	101,345	20,120	65	.	4	.	1	.	5	.	1	.	.	...	6	33
71	Banteer,	106,355	14,940	41	.	2	...	..	1	3	.	.	.	.	...	3	38
72	Castletown,	73,445	12,360	37	.	.	.	.		.	.	.	1	.	.	1	36
73	Clonakilty,	80,465	21,955	72	.	6	1	.	.	7	.	.	.	.	.	7	65
74	Cork,	163,732	122,792	739	.	55	15	.	.	70	4	5	7	.	2	58	651
75	Dunmanway,	103,817	15,197	36	.	3	.	.	.	3	.	..	.	.		3	33
76	Fermoy,	142,360	25,833	84	.	5	.	.	.	5	.	.	.	.	...	3	79
77	Kanturk,	185,885	26,171	107	.	2	.	.	.	2	.	..	.	.	.	2	105
78	Kilmallock, part of,	19,334	4,225	14	.	.	.	.	.	.	..	.	..	..	..	.	14
79	Kinsale,	79,651	18,833	66	1	3	.	.	.	4	.	.	.	..	...	4	60
80	Macroom,	179,108	23,088	58	.	2	.	.	.	2	.	..	.	.	..	2	56
81	Mallow,	149,565	23,405	66	1	4	1	1	.	7	.	.	.	.	.	7	59
82	Middleton,	109,266	28,998	119	.	5	2	.	1	8	.	.	.	...	.	8	111
83	Millstreet,	74,905	12,163	24	.	..	.	.	.	..	.	.	.	.	..	.	24
84	Mitchelstown, part of,	48,406	9,852	33	.	1	.	.	.	1	..	..	.	..	..	1	31
85	Skibbereen,	115,024	25,450	100	.	7	1	.	.	8	.	1	.	...	...	8	92
86	Skull,	57,169	11,288	23	.	3	.	.	..	3	..	2	..	.	.	5	18
87	Youghal, part of,	38,639	11,045	32	.	2	1	.	.	3	..	.	..	...	..	3	29
	15. Kerry Co.																
88	Cahersiveen,	167,543	23,854	74	.	..	...	..	.	...	..	..	...	.	...	..	74
89	Dingle,	125,372	19,021	98	.	.	.	...	.	..	..	.	..	..	..	..	98
90	Kenmare,	198,152	16,319	44	.	.	.	.	.	..	.	.	.	.	...	.	44
91	Killarney,	251,287	40,558	155	.	3	.	...	.	3	.	.	.	.	.	3	152
92	Listowel, part of,	185,247	34,597	125	.	3	.	.	.	3	...	..	..	...	...	3	122
93	Tralee,	231,867	44,787	164	.	12	.	.	.	12	..	.	.	...	...	12	152
	16. Limerick Co.																
94	Croom,	83,324	12,830	36		1	1	.	.	2	.	.	.	.	...	2	34
95	Kilmallock, part of,	125,766	23,943	64	.	2	.	.	.	2	.	.	.	.	...	2	62
96	Limerick, do.	109,251	60,049	352	3	18	3	.	.	24	1	2	3	.	1	33	319
97	Listowel, do.	24,672	4,524	11	.	.	.	.	.	.	..	.	.	.	..	..	11
98	Mitchelstown, do.	38,521	5,890	9	.	.	.	.	.	...	...	..	.	.	..	.	9
99	Newcastle,	143,862	26,505	101	—	9	.	.	.	9	...	..	..	...	...	9	92
100	Rathkeale,	101,988	17,627	54	.	3	.	.	.	3	...	...	.	...	...	3	51
101	Tipperary, part of,	35,659	7,835	24	...	1	..	.	.	1	..	..	.	—	...	1	23
	17. Tipperary Co.																
102	Birr, part of,	27,428	2,290	11	.	2	.	.	..	2	..	.	.	...	..	2	9
103	Borrisokane,	81,350	9,190	38	..	6	.	.	.	3	..	2	..	.	...	3	25
104	Callan, part of,	41,863	6,205	20	..	..	.	.	.	.	..	.	.	.	.	..	20
105	Carrick-on-Suir do.	36,057	8,816	45	...	...	.	.	..	..	..	.	.	.	..	..	43
106	Cashel,	156,137	22,183	63	...	3	..	.	.	3	.	.	.	.	...	3	60
107	Clogheen,	117,422	17,022	43	...	1	.	.	1	2	..	.	..	.	...	2	41
108	Clonmel, part of,	46,352	15,626	54	...	2	...	..	.	2	...	...	.	1	..	3	51
109	Nenagh,	182,088	27,382	90	...	4	.	..	.	4	.	.	..	..	...	4	86
110	Roscrea, part of,	57,540	9,060	26	...	3	..	..	.	3	.	.	1	..	.	4	22
111	Thurles,	142,542	25,618	104	...	..	...	.	.	...	.	.	.	.	..	.	104
112	Tipperary, part of,	144,328	27,951	85	...	2	1	.	.	3	1	..	..	...	.	4	81
113	Urlingford, do.	24,644	8,159	18	.	2	1	.	.	3	.	..	.	.	..	3	15

Printed image digitised by the University of Southampton Library Digitisation Unit

MARRIAGES in the Year 1900—in the SUPERINTENDENT REGISTRARS' DISTRICTS in each County.

MARRIAGES												Signed the Marriage Register with Marks.				SUPERINTENDENT REGISTRARS' DISTRICTS.
Registered in the Quarter ending the last day of				Contracted between				Of		Of Persons not of full Age.				Cases in which		
MARCH.	JUNE.	SEPTEMBER.	DECEMBER.	Bachelors and Spinsters.	Bachelors and Widows.	Widowers and Spinsters.	Widowers and Widows.	Widowers.	Widows.	Men.	Women.	Men.	Women.	Both signed.	One signed.	
																14. Cork Co.
31	16	14	13	59	.	6	.	6	.	.	1	10	5	4	7	BANDON,
20	18	3	8	37	1	8	.	3	1	1	3	8	3	2	7	BANTRY.
22	5	7	3	33	.	3	1	4	1	.	1	4	3	3	1	CASTLETOWN.
40	15	6	8	66		6	.	6	.	.	1	6	4	3	7	CLONAKILTY
169	170	198	202	656	18	50	15	68	33	7	43	38	35	10	73	CORK.
15	12	5	4	31	1	4	.	4	1	.	.	1	1		2	DUNMANWAY
29	17	33	18	75	4	4	1	5	5		4	10	4	2	10	FERMOY
42	23	26	16	99	4	4	.	4	4	.	3	4	2		6	KANTURK.
7	2	4	1	14		.	.	.	.	.	2	1	.	.	1	KILMALLOCK, part of,
23	12	11	18	63	.	1	.	1	.	3	5	4	2	1	4	KINSALE
23	20	2	7	35	.	3	.	3		.	1	6	4	3	4	MACROOM
27	8	18	12	60	1	3	2	5	3	.	3	2	2	1	6	MALLOW.
17	58	15	29	103	3	6	5	13	8	.	6	14	8	4	14	MIDDLETON.
13	6	1	2	20	.	4		4		.	.	1	1	1	.	MILLSTREET.
16	2	7	7	28		2	2	4	2	.		3	4	2	3	MITCHELSTOWN, part of.
47	21	17	15	91	.	8	.	8			5	13	6	1	14	SKIBBEREEN
15	1	3	4	20		3		3	.	.	.	6	3	3	3	SKULL
8	7	16	7	27	1	3	1	4	2	.	1	5	5	5	7	YOUGHAL, part of.
																15. Kerry Co.
59	5	4	3	68	1	5		5	1		4	17	3	1	18	CAHERSIVEEN.
88	6	3	1	31	1	2	4	6	5	1	3	16	7	3	17	DINGLE.
24	10	7	8	41	2	1	.	1	2	.	3	4	3	.	7	KENMARE.
26	13	12	28	148	2	5	.	3	2	2	5	22	12	3	18	KILLARNEY.
63	29	15	17	108	2	12	3	13	5		3	20	18	7	22	LISTOWEL, part of.
79	31	36	18	100	1	8	.	3	1	.	12	19	10	5	19	TRALEE
																16. Limerick Co.
19	3	3	6	33	.	3	1	3	1		.	3	3	.	5	CROOM
30	6	3	18	61	.	3		3	.		.	7	6	1	11	KILMALLOCK part of.
112	84	64	93	309	7	29	7	36	14	10	34	31	28	12	33	LIMERICK, do.
6	2	1	2	10		1		1	.		.	.	.	.	.	LISTOWEL, do.
5	2	1	1	9	.	.		.	.		.	.	.	.	.	MITCHELSTOWN, do.
65	29	15	11	86	4	8	2	11	6		1	15	13	7	14	NEWCASTLE.
20	17	3	6	46	.	5	.	5	.		2	12	3	2	11	RATHKEALE.
10	7	2	5	21	1	2		2	1		..	4	4	2	4	TIPPERARY, part of.
																17. Tipperary Co.
1	2	4	4	10	.	1	.	1	.	.	1	3	.	.	3	BIRR, part of.
13	1	8	10	26	.	8		8	.	1	3	7	2	.	3	BORRISOKANE.
5	1	9	5	20	.	.	.	.	.		.	1	.	.	1	CALLAN, part of
10	8	17	16	39	.	3	3	5	3	2	7	5	7	4	4	CARRICK-ON-SUIR, do.
37	10	17	19	78	3	5	.	5	3	1	2	4	4	1	6	CASHEL.
19	5	13	6	38	3	1	1	2	4	.	1	4	4	2	4	CLONMEL.
17	10	13	18	50	3	2	.	3	2	1	7	5	6	.	11	CLONMEL, part of
48	18	11	13	79	3	7	1	3	4		2	10	4	1	12	NENAGH
11	5	5	5	26	.	.	.	.	.	.	.	1	.	.	1	ROSCREA, part of
48	17	13	18	90	1	13	1	13	2	1	3	3	6	3	3	THURLES.
46	13	14	12	70	5	7	3	10	3	1	5	5	2	2	3	TIPPERARY, part of
7	5	4	2	18	1	1	1	2	3		1	1	1	.	2	URLINGFORD, do.

Printed image digitised by the University of Southampton Library Digitisation Unit

II.—PROVINCE OF MUNSTER—*continued.*

No.	Superintendent Registrars' Districts.	Area in Statute Acres, exclusive of the larger Rivers, Lakes, and Tideways	Population, 1891.	Total Marriages.	Marriages. Registered under the Act 7 & 8 Vic., c. 81. According to the Rites of the Church of Ireland. Special Licence.	Licence.	Banns.	Registrar's certificate.	Not stated by which of the foregoing Terms.	Total.	In Registered Presbyterian Meeting Houses.	In Registered Buildings.	In the Registrar's Office.	Society of Friends.	Jews.	Total Registered under the Act 7 & 8 Vic., c. 81.	Roman Catholic Marriages Registered under the 26 & 27 Vic., c. 90.
	18. Waterford Co.																
114	Carrick-on-Suir, pt. of	54,453	8,962	20	..	.	.	.	..	...	...	..	.	..	..	.	20
115	Clonmel, do.	49,757	5,146	11	..	.	.	.	.	...	.	.	.	.	..	.	11
116	Dungarvan,	94,044	17,021	47	..	.	.	.	..	...	...	.	.	...	..	..	47
117	Kilmacthomas, . .	64,478	8,342	25	.	.	1	.	.	1	.	.	.	.	..	1	24
118	Lismore, ...	97,044	19,124	68	1	.	.	.	.	1	.	.	.	.	.	1	67
119	Waterford, part of, .	68,438	89,300	225	.	7	1	.		8	2	1	1	.	.	12	213
120	Youghal, do. .	33,985	5,726	11	.	.	.	.	.	.	.	.	.	.	.	..	11

III.—PROVINCE OF ULSTER—

No.	Superintendent Registrars' Districts.	Area in Statute Acres, exclusive of the larger Rivers, Lakes, and Tideways	Population, 1891.	Total Marriages.	Special Licence.	Licence.	Banns.	Registrar's certificate.	Not stated by which of the foregoing Terms.	Total.	In Registered Presbyterian Meeting Houses.	In Registered Buildings.	In the Registrar's Office.	Society of Friends.	Jews.	Total Registered under the Act 7 & 8 Vic., c. 81.	Roman Catholic Marriages Registered under the 26 & 27 Vic., c. 90.
	19. Antrim Co.																
121	Antrim,	117,127	20,655	134	.	15	.	.	.	15	89	7	3	.	.	118	17
122	Ballycastle, . .	102,197	14,470	60	.	19	.	.	.	19	18	.	.	.	.	37	23
123	Ballymena, . .	161,162	58,897	271	.	22	1	.	1	24	179	23	13	.	.	241	30
124	Ballymoney, . .	121,133	31,162	139	.	26		.	.	20	81	8	2	.	.	112	27
125	Belfast, part of, .	32,044	232,854	2,240	4	740	240		.	984	429	171	67	2	2	1,715	525
126	Larne, . . .	117,801	38,370	159	.	22		.	.	22	127	14	2	.	.	165	24
127	Lisburn, part of, .	47,705	28,565	183	2	75	.	.	.	77	65	2	21	.	.	151	23
128	Lurgan, do.	12,318	3,892	22	.	10	.	.	.	10	1	1	.	.	.	12	10
	20. Armagh Co.																
129	Armagh, . . .	148,578	52,054	206	1	67	1	.	.	69	35	9	6	.	.	122	84
130	Banbridge, part of, .	18,012	6,903	36	.	17	.	.	.	17	5	2	.	.	.	24	12
131	Castlederg, do. .	35,765	11,835	48	.	3	.	.	.	3	5	1	.	.	.	9	39
132	Lurgan, do. .	40,383	41,282	223	5	110	.	.	.	112	16	21	5	1	.	155	68
133	Newry, do. .	71,871	25,733	90	.	10	.	.	.	10	7	6	.	.	.	22	68
	21. Cavan Co.																
134	Ballyborough, . .	71,951	18,040	55	.	8	.	.	2	10	8	.	.	.	.	18	51
135	Bawnboy, part of, .	61,503	10,867	33	.	10	.	.	.	10	.	.	.	.	.	10	23
136	Cavan, . . .	161,074	41,974	128	.	23	.	.	.	26	1	.	1	.	.	28	100
137	Cootehill, part of, .	69,283	18,092	56	.	5	.	.	.	9	4	3	1	.	.	15	40
138	Enniskillen, do. .	40,507	6,397	23	.	1	.	.	.	1	.	.	.	.	.	1	22
139	Granard, do. .	20,281	5,612	25	.	.	.	.	1	1	.	.	.	.	.	1	21
140	Oldcastle, do. .	41,321	10,935	26	.	1	.	.	1	2	1	.	.	.	.	3	23
	22. Donegal Co.																
141	Ballyshannon, part of	41,507	10,152	33	1	5	.	.	.	5	1	5	.	.	.	9	24
142	Donegal, . . .	160,403	22,891	97	.	23	1	.	.	24	.	6	1	.	.	30	67
143	Dunfanaghy, . .	125,677	15,674	117	.	9	.	.	.	9	1	.	.	..	.	10	107
144	Glenties, . . .	257,475	34,219	148	.	7	.	.	.	7	..	.	.	.	.	7	141
145	Inishowen, . .	159,412	30,459	126	.	9	1	.	.	10	5	2	.	..	.	20	106
146	Letterkenny, . .	101,247	13,950	36	.	5	..	.	1	3	5	.	.	.	.	11	23
147	Londonderry, part of,	58,954	9,774	20	.	7	.	.	..	7	6	.	...	..	...	13	7
148	Milford, . . .	111,334	21,808	93	.	5	..	.	1	6	12	.	..	..	..	18	75
149	Strabane, part of, .	53,103	11,600	40	.	7	.	.	.	7	13	...	..	..	..	20	20
150	Stranorlar, . . .	121,152	15,108	26	.	3	.	.	1	6	8	1	...	...	..	15	81

Printed image digitised by the University of Southampton Library Digitisation Unit

MARRIAGES in the Year 1900—in the SUPERINTENDENT REGISTRARS' DISTRICTS in each County.

MARRIAGES. Registered in the Quarter ending the last day of				Contracted between				Of		Of Persons not of full Age.		Signed the Marriage Register with Marks.				SUPERINTENDENT REGISTRARS' DISTRICTS.
														Cases in which		
March.	June.	September.	December.	Bachelors and Spinsters.	Bachelors and Widows.	Widowers and Spinsters.	Widowers and Widows.	Widowers.	Widows.	Men.	Women.	Men.	Women.	Both signed.	One signed.	
																18. Waterford Co.
5	4	3	3	18	1	1	.	1	1	.	.	3	2	4	5	CARRICK-ON-SUIR, part of.
5	2	2	1	5	.	2	.	2	.	.	.	1	3	1	2	CLONMEL, do.
12	11	7	11	42	1	2	1	4	3	.	3	8	2	.	10	DUNGARVAN.
4	7	5	8	23	.	2		2	.	.	1	3	5	3	2	KILMACTHOMAS.
27	13	14	14	60	1	5	2	7	3	.	4	8	8	2	8	LISMORE.
58	37	65	45	199	8	18	3	13	11	7	23	26	37	8	67	WATERFORD, part of.
5	2	1	1	10	.	1	.	1	.	.	.	1	.	.	1	YOUGHAL, do.

MARRIAGES in the Year 1900—in the SUPERINTENDENT REGISTRARS' DISTRICTS in each County.

																19. Antrim Co.
31	26	32	35	123	2	5	1	10	8	4	14	11	10	8	9	ANTRIM.
14	9	20	17	53	.	1	.	1	—	.	3	7	3	1	7	BALLICASTLE.
35	34	69	73	239	4	21	7	28	11	7	30	33	27	10	40	BALLYMENA.
28	26	39	46	127	2	10	.	10	2	5	11	14	14	4	20	BALLYMONEY.
345	642	617	636	1,610	70	188	72	260	142	74	200	158	276	70	294	BELFAST, part of.
25	44	41	79	170	3	13	3	16	5	3	25	13	13	3	17	LARNE.
37	43	57	46	185	3	13	2	15	5	2	30	15	24	11	17	LISBURN, part of.
4	5	8	5	21	—	1	.	1		.	.	2	3	2	4	LURGAN, do
																20. Armagh Co.
46	47	54	36	174	5	21	5	23	11	3	15	26	20	8	30	ARMAGH.
9	5	17	5	30	1	2	3	5	4	.	.	4	7	2	7	BANBRIDGE, part of
16	8	12	13	43	.	4	1	5	1	.	2	8	5	2	10	CASTLEBLAYNEY, do.
32	44	65	62	193	.	21	5	30	9	4	32	58	69	37	53	LURGAN, do.
30	13	26	13	78	1	13	1	11	2	2	3	23	14	10	17	NEWRY, do.
																21. Cavan Co.
27	14	13	15	65	2	8	.	8	3	.	2	12	5	4	9	BALLYBOROUGH.
13	8	8	5	28	.	4	1	5	1	.	5	4	1	.	5	BAWNBOY, part of
38	26	24	40	108	4	12	4	13	8	1	7	31	14	11	23	CAVAN.
12	16	13	13	48	.	4	4	3	4	1	8	8	8	8	8	COOTEHILL, part of.
1	17	3	2	23	.	.	.	.	.	.	1	4	—	.	4	ENNISKILLEN, do.
7	7	4	4	22	.	.	.	.		.	.	1	.	.	1	GRANARD, do.
2	1	10	7	24	2	.	.	.	8	.	1	5	5	5	1	OLDCASTLE, do.
																22. Donegal Co.
14	8	8	7	27	2	3	1	4	3	.	1	8	4	3	2	BALLYSHANNON, part of.
42	14	21	20	98	1	13	1	11	8	.	2	23	13	13	17	DONEGAL.
76	14	13	13	110	1	6	.	8	1	1	3	68	50	52	24	DUNFANAGHY.
88	32	13	13	130	.	15	3	13	3	1	30	52	47	27	45	GLENTIES.
48	15	25	38	114	2	5	1	10	2	1	3	37	28	17	31	INISHOWEN.
9	7	11	5	29	2	4	1	3	3	.	3	3	8	5	5	LETTERKENNY.
4	2	16	4	18	.	8	.	2	.	.	2	3	3	1	4	LONDONDERRY, part of.
47	8	13	13	88	1	4	.	4	1	1	3	46	37	31	13	MILFORD.
9	8	7	15	35	1	4	.	4	1	2	7	14	11	8	15	STRABANE, part of.
31	13	13	38	84	3	7	2	10	6	1	9	34	34	24	20	STRANORLAR.

Printed image digitised by the University of Southampton Library Digitisation Unit

II.—PROVINCE OF ULSTER.—*continued.*

No.	Superintendent Registrars' Districts.	Area in Statute Acres, exclusive of the larger Rivers, Lakes, and Tideways.	Population, 1891.	Total Marriages.	Marriages. Registered under the Act 7 & 8 Vic., c. 81. According to the Rites of the Church of Ireland. Special Licence.	Licence.	Banns.	Registrar's Certificate.	Not stated by which of the foregoing Forms	Total.	In Registered Presbyterian Meeting Houses.	In Registered Buildings.	In the Registrar's Office.	Society of Friends.	Jews.	Total, Registered under the Act 7 & 8 Vic., c. 81.	Roman Catholic Marriages, Registered under the 26 & 27 Vic., c. 90.
	23. Down Co																
151	Banbridge, part of,	107,138	40,548	205	.	45	.	.	.	45	30	9	10	.	..	154	51
152	Belfast, do.	17,157	57,376	485		113	3	.	1	117	184	93	.	.	1	395	90
153	Downpatrick,	147,441	43,236	172		40	.	.	.	40	58	1	2	.	.	101	71
154	Kilkeel,	81,834	15,181	123	.	26	.		.	26	63	2	1	.	.	92	60
155	Lisburn, part of	71,336	23,725	97	1	28	2	.	.	31	46	7	.	.	.	84	3
156	Lurgan, do.	27,292	12,981	64	.	26	.	.	.	26	30	2	.	.		58	6
157	Newry, do.	66,004	32,401	181		19	.	.	.	19	38	2	7	.	.	73	108
158	Newtownards,	93,890	41,286	230	.	45	.	.	.	45	156	16	10	.		223	7
	24. Fermanagh Co.																
159	Ballinhannon, part of	58,387	7,150	25	.	9		.	1	2	.	1	...	.	.	10	15
160	Clones, do.	45,703	8,923	31		16	.	.	.	10		1	.	.		11	20
161	Enniskillen, do.	157,119	26,721	129	.	35	.	.	1	36	4	11	.	.		51	78
162	Irvinestown, do.	57,750	11,302	39		18		.	1	18		2	2	.		23	16
163	Lisnaskea,	98,705	18,074	52		27	.	.	.	27	3	3	1	.		34	18
	25. Londonderry Co.																
164	Coleraine,	118,786	33,417	158	1	43	.	.	.	44	68	12	7	.	.	131	27
165	Limavady,	152,711	23,369	104	.	23	1	.	.	24	38	1	1	.	.	64	40
166	Londonderry, part of	85,172	30,247	350	1	52	.	.	.	53	99	11	7	.	.	170	159
167	Magherafelt,	156,719	44,976	170		33		.	.	33	40	1	6	.	.	80	96
	26. Monaghan Co.																
168	Carrickmacross,	65,651	17,534	67	.	1	.	.	.	1	.	.	.	.	.	1	66
169	Castleblayney, part of	63,761	18,465	103	.	7	.	.	.	7	28	.	.	.	.	35	45
170	Clones, do	27,799	8,313	51	.	9	.	.	.	6	.	2	1	.	.	12	39
171	Cootehill, do.	36,463	7,578	16	.	9	.	.	.	9	5	.	.	.	.	18	3
172	Monaghan,	125,132	32,416	97	1	17	1	.	.	18	14	1	.	.	.	34	63
	27. Tyrone Co.																
173	Castlederg,	91,785	13,528	57	.	23	.	.	.	23	6	1		.	.	30	27
174	Clogher,	89,285	16,987	46	.	11	.	.	1	12	10	2	.	.	.	24	22
175	Cookstown,	96,729	27,161	64	1	17	.	.	.	18	27	.	5	.	.	30	44
176	Dungannon,	110,217	36,712	142	.	38	.	.	.	39	24	5	2	.	.	74	68
177	Irvinestown, part of	24,121	5,103	12	.	1	.	.	.	1		2	.	.	.	3	9
178	Omagh,	229,613	44,387	170	.	43	1	.	.	44	22	5	.	.	.	72	98
179	Strabane, part of,	136,992	27,523	144	.	19	.	.	.	19	26		1	.	.	46	98

Printed image digitised by the University of Southampton Library Digitisation Unit

MARRIAGES in the Year 1900—in the SUPERINTENDENT REGISTRARS' DISTRICTS in each County.

MARRIAGES.																
Registered in the Quarter ending the last day of				Contracted between				Of		Of Persons not of full Age.		Signed the Marriage Register with Marks.				SUPERINTENDENT REGISTRARS' DISTRICTS.
														Cases in which		
MARCH.	JUNE.	SEPTEMBER.	DECEMBER.	Bachelors and Spinsters.	Bachelors and Widows.	Widowers and Spinsters.	Widowers and Widows.	Widowers.	Widows.	Men.	Women.	Men.	Women.	Both signed.	One signed.	
																23. Down Co.
42	52	64	47	181	1	13	10	23	11	1	13	34	27	17	27	BANBRIDGE, part of.
85	104	100	146	416	15	44	10	25	25	7	38	19	27	6	34	BELFAST, do.
33	43	42	52	154	3	14	1	13	4	4	30	23	14	11	18	DOWNPATRICK.
46	25	32	25	111	2	7	2	3	4	4	19	14	8	3	19	KILKEEL.
17	21	24	35	90	.	7	.	7	.	2	10	11	8	8	7	LISBURN, part of.
4	20	28	12	58	2	3	1	4	3	1	4	12	13	3	17	LURGAN, do.
43	30	36	73	154	4	18	5	23	9	3	22	29	23	10	32	NEWRY, do.
30	71	59	61	204	4	19	3	22	7	2	16	14	12	3	20	NEWTOWNARDS.
																24. Fermanagh Co.
10	5	4	6	24	.	1	.	1	.	.	1	2	2	.	4	BALLESHANNON, part of.
6	2	5	18	24	.	8	1	7	1	.	1	8	8	1	3	CLONES, do.
37	36	32	35	117	5	5	2	7	7	2	7	26	11	8	27	ENNISKILLEN, do.
7	14	12	8	34	3	3	.	3	2	1	.	8	4	3	8	IRVINESTOWN, do.
10	7	11	18	46	.	6	.	6	.	.	3	8	3	3	6	LISNASKEA.
																25. Londonderry Co.
27	42	40	49	133	8	13	1	20	6	4	8	19	17	4	12	COLERAINE.
23	23	26	32	80	5	8	1	10	6	4	18	18	11	7	19	LIMAVADY.
82	95	93	90	320	8	28	3	31	11	6	14	56	66	23	78	LONDONDERRY, part of.
42	49	47	38	157	4	13	2	18	8	.	16	33	34	17	33	MAGHERAFELT.
																26. Monaghan Co.
14	18	14	33	85	1	8	.	8	1	1	3	19	8	8	17	CARRICKMACROSS.
24	20	29	30	93	3	6	1	10	4	3	8	12	18	2	19	CASTLEBLAYNEY, part of.
14	14	6	14	44	3	3	1	4	4	.	4	18	11	6	17	CLONES, do.
8	.	8	2	18	.	.	.	.	.	.	1	1	..	..	1	COOTEHILL, do.
33	18	23	23	83	1	11	3	13	3	.	4	16	12	8	19	MONAGHAN.
																27. Tyrone Co.
13	10	16	18	49	3	6	.	8	3	.	3	17	15	8	18	CASTLEDERG.
18	10	12	8	37	3	8	.	6	3	1	5	8	8	4	10	CLOGHER.
24	14	23	33	90	1	11	2	13	3	3	4	22	11	7	12	COOKSTOWN.
27	41	53	35	128	1	11	3	12	3	5	4	34	18	11	20	DUNGANNON.
8	.	3	3	10	.	.	2	2	2	.	.	1	1	.	2	IRVINESTOWN, part of.
39	40	49	42	157	2	8	3	11	8	3	14	30	17	8	31	OMAGH.
38	24	44	38	123	3	10	3	18	5	1	5	26	24	10	30	STRABANE, part of.

Printed image digitised by the University of Southampton Library Digitisation Unit

IV.—PROVINCE OF CONNAUGHT.—

No.	Superintendent Registrars' Districts.	Area in Statute Acres, exclusive of the larger Rivers, Lakes, and Tideways.	Population, 1891.	Total Marriages.	Marriages. Registered under the Act 7 & 8 Vic., c. 81. According to the Rites of the Church of Ireland. Special Licence.	Licence.	Banns.	Registrar's Certificate.	Not stated by which of the foregoing Forms.	Total.	In Registered Presbyterian Meeting Houses.	In Registered Building.	In the Registrar's Office.	Society of Friends.	Jews.	Total, Registered under the Act 7 & 8 Vic., c. 81.	Roman Catholic Marriages, Registered under the 26 & 27 Vic., c. 90.
	28. Galway Co.																
180	Ballinasloe, part of,	125,536	16,563	57	.	2	.	.	.	2	.	.	.	.	..	2	55
181	Clifden,	152,966	20,569	59	.	.	.	.	.	.	.	.	.	.	.	.	53
182	Galway,	197,467	38,719	131	.	2	.	.	.	3	1	2	.	.	.	6	125
183	Glennamaddy,	100,214	18,456	42	.	.	.	.	.	.	.	.	.	.	.	.	42
184	Gort,	106,048	14,201	16	.	.	.	.	.	.	.	.	.	.	.	.	16
185	Loughrea,	198,532	22,244	65	.	..	.	.	.	.	.	.	.	.	.	.	65
186	Mountbellew,	102,353	16,477	38	.	.	.	.	.	.	.	.	.	.	.	.	39
187	Oughterard,	172,289	16,976	47	.	.	.	.	.	.	1	.	.	.	.	1	46
188	Portumna,	77,046	16,363	29	.	2	.	.	.	2	.	.	.	.	.	2	27
189	Tuam,	180,649	34,630	84	.	1	.	.	.	1	.	.	.	.	.	1	84
	29. Leitrim Co.																
190	Ballyshannon, pt. of,	32,425	6,978	16	.	1	.	.	.	1	.	.	.	.	.	1	15
191	Bawnboy, do.	42,788	10,637	37	1	1	.	.	1	3	.	.	.	.	.	3	34
192	Carrick-on Shan. do.	63,434	14,667	46	.	6	.	.	.	6	.	.	.	.	.	6	40
193	Manorhamilton,	144,857	22,465	98	.	6	.	.	.	6	.	1	.	.	.	2	96
194	Mohill,	92,953	22,471	82	.	6	.	.	.	6	.	.	.	.	.	6	77
	30. Mayo Co.																
195	Ballina,	150,412	27,394	58	.	2	.	.	.	2	.	1	.	.	.	4	54
196	Ballinrobe,	145,350	24,698	60	.	2	.	.	.	2	.	.	.	.	.	2	58
197	Belmullet,	177,982	14,338	45	.	.	.	.	.	.	.	.	.	.	.	.	45
198	Castlebar,	140,998	28,921	97	.	.	.	.	.	.	.	.	.	.	.	.	97
199	Claremorris,	110,788	28,424	110	.	.	.	.	.	.	.	.	.	.	.	.	110
200	Killala,	104,882	9,290	36	.	.	.	.	.	.	.	.	.	.	.	.	36
201	Swinford,	151,494	42,261	269	.	2	.	.	.	2	.	.	.	.	.	2	267
202	Westport,	345,921	37,381	133	.	6	.	.	.	6	.	.	1	.	.	7	126
	31. Roscommon Co.																
203	Athlone, part of,	82,531	10,070	61	.	1	.	.	.	1	.	.	.	.	.	1	60
204	Ballinasloe, do.	34,972	4,176	3	.	.	.	.	.	.	.	.	.	.	.	.	3
205	Boyle, do.	84,506	19,319	62	.	5	.	.	.	5	.	.	.	.	.	5	57
206	Carrick-on Shan. do.	37,333	7,494	16	.	2	.	..	.	2	.	.	.	.	.	2	14
207	Castlerea,	163,267	37,474	139	.	2	.	.	.	2	.	.	.	.	.	2	137
208	Roscommon,	114,037	17,561	79	.	1	.	.	.	1	..	.	.	.	.	1	78
209	Strokestown,	80,036	12,488	54	.	1	.	.	.	1	.	.	.	.	.	1	53
	32. Sligo Co.																
210	Boyle, part of,	78,525	16,032	54	.	.	.	.	.	.	.	.	.	.	.	.	54
211	Dromore West,	97,663	15,019	34	.	4	.	.	.	4	..	.	.	.	.	4	30
212	Sligo,	143,808	41,154	137	.	9	.	.	.	9	2	6	1	.	.	18	119
213	Tobercurry,	192,809	22,210	61	.	1	.	.	.	1	..	.	.	.	.	1	60

Printed image digitised by the University of Southampton Library Digitisation Unit

MARRIAGES in the Year 1900—in the SUPERINTENDENT REGISTRARS' DISTRICTS in each County.

MARRIAGES. Registered in the Quarter ending the last day of				Contracted between				Of		Of Persons not of full Age.		Signed the Marriage Register with Marks.				SUPERINTENDENT REGISTRARS' DISTRICTS.
														Cases in which		
March.	June.	September.	December.	Bachelors and Spinsters.	Bachelors and Widows.	Widowers and Spinsters.	Widowers and Widows.	Widowers.	Widows.	Men.	Women.	Men.	Women.	Both signed.	One signed.	
																28. Galway Co.
22	14	10	11	49	4	4	..	4	4	..	4	5	.	.	8	BALLINASLOE, part of.
29	3	5	16	54	.	5	.	5	.	1	2	12	17	10	9	GLINDEN
38	30	34	29	107	3	13	2	21	5	4	22	33	26	15	29	GALWAY.
26	7	4	5	37	2	2	1	3	3	.	1	5	4	2	5	GLENNAMADDY.
5	4	3	4	14	1	.	1	1	2	.	2	4	.	.	4	GORT.
33	6	17	2	61	.	3	1	4	1	..	.	2	2	1	2	LOUGHREA.
18	4	7	9	35	.	3	..	3	.	1	1	8	4	3	8	MOUNTBELLEW.
22	12	3	10	42	1	3	1	4	2	...	5	23	17	15	18	OUGHTERARD.
14	6	1	8	22	1	1	1	2	2	1	1	3	.	.	2	PORTUMNA.
29	31	7	16	80	1	4	..	4	1	2	1	18	10	5	18	TUAM.
																29. Leitrim Co.
8	4	1	2	16	..	.	.	.	.	.	1	5	1	1	4	BALLYSHANNON, part of.
14	8	10	5	33	2	2	.	2	2	..	.	4	.	.	4	BAWNBOY, do.
21	11	8	5	42	5	.	2	2	4	.	1	4	1	.	5	CARRICK-ON-SHAN do.
42	21	15	15	80	.	13	1	14	1	2	1	14	7	4	13	MANORHAMILTON.
26	22	17	13	74	.	7	1	2	1	.	..	14	8	5	12	MOHILL.
																30. Mayo Co.
7	11	29	11	51	1	4	2	5	3	1	2	11	10	7	7	BALLINA.
13	22	12	13	56	2	2	.	2	2	.	11	14	10	8	8	BALLINROBE.
2	7	5	30	43	.	2	.	3	.	.	5	13	18	13	7	BELMULLET.
17	48	17	15	87	2	6	3	2	5	1	2	23	21	14	16	CASTLEBAR.
53	28	13	20	95	3	11	1	12	4	1	3	15	3	1	15	CLAREMORRIS.
15	11	8	4	28	1	8	.	6	1	.	.	11	2	1	11	KILLALA.
119	118	15	18	248	4	15	2	17	6	..	7	62	28	17	52	SWINFORD.
73	22	20	13	118	1	13	2	14	3	.	16	30	22	12	29	WESTPORT.
																31. Roscommon Co.
46	.	4	1	49	1	3	.	5	1	.	2	7	7	3	5	ATHLONE, part of.
1	1	1	.	2	.	1	.	1	.	.	.	.	.	.	.	BALLINASLOE, do.
40	15	3	4	59	.	3	.	3	.	.	3	8	4	5	8	BOYLE, do.
6	5	5	.	13	.	1	.	1	.	.	1	3	2	1	3	CARRICK ON SHAN do.
54	31	14	20	123	5	13	1	14	3	.	1	11	11	5	10	CASTLEREAGH.
48	5	15	7	89	4	7	.	7	4	.	2	12	7	4	12	ROSCOMMON.
23	10	8	13	46	2	5	.	5	3	.	1	2	3	1	4	STROKESTOWN.
																32. Sligo Co.
38	10	2	4	51	.	2	1	3	1	.	2	5	3	1	6	BOYLE, part of.
11		14	9	27	1	6	.	5	1	.	2	10	4	1	12	DRUMCLIFF WEST.
32	58	33	14	112	5	11	5	13	7	1	1	29	12	7	25	SLIGO.
40	17	1	5	52	2	5	5	7	4			5	4	1	8	TOBERCURRY.

Printed image digitised by the University of Southampton Library Digitisation Unit

Ages of 6,578 Persons who were Married in Ireland in the Year 1900.

The Total Number of Marriages Registered in Ireland in the Year 1900 was 21,330; the precise Ages of both Parties were specified in 3,289 instances.

Ages of 3,289 Men and 3,289 Women married in Ireland in the Year 1900.

—	15-	16-	17-	18-	19-	20-	21-	25-	30-	35-	40-	45-	50-	55-	60-	65-	70-	75-	80-	Total.
Men	.	.	6	11	61	120	882	1,057	614	270	133	63	41	19	11	3	1	1	.	3,289
Women	1	3	25	84	195	250	1,272	970	305	115	43	16	6	1	1	.	.	.	.	3,289

Ages of 3,037 Bachelors and 3,162 Spinsters married in 1900.

—	15-	16-	17-	18-	19-	20-	21-	25-	30-	35-	40-	45-	50-	55-	60-	65-	70-	75-	80-	Total.
Bachelors	.		2	11	61	120	876	1,040	583	225	85	28	16	6	2	1	.	.	.	3,037
Spinsters	1	3	25	84	195	250	1,268	941	279	83	24	7	2	1	.	.	.	.	.	3,162

Ages of 252 Widowers and 127 Widows married in 1900.

—	15-	16-	17-	18-	19-	20-	21-	25-	30-	35-	40-	45-	50-	55-	60-	65-	70-	75-	80-	Total.
Widowers	.	.	.	.	.	.	7	17	51	48	48	35	25	11	9	3	1	1	.	252
Widows	.	.	.	.	.	.	6	29	36	32	16	6	6	.	1	.	.	.	.	127

Ages of 3,289 Husbands and their Wives in combination in 1900.

YEARS.	Ages of Wives. 15-	16-	17-	18-	19-	20-	21-	25-	30-	35-	40-	45-	50-	55-	60-	65-	70-	75-	80-	Total Husbands.	Ages of Husbands
Ages of Husbands. 15—	.	.	.	.	.	.	..	.	.	.	..	.	.	.	..	..	.	.	.	.	15—
16—	.	.	.	.	.	.	.	..	.	.	.	.	.	.	..	..	.	.	.	.	16—
17—	.	.	.	1	.	1	.	.	.	.	.	.	..	.	.	.	.	.	.	2	17—
18—	.	.	.	2	4	5	.	.	.	.	.	.	.	.	.	.	.	.	..	11	18—
19—	.	.	6	16	23	6	6	1	1	.	.	.	.	.	..	.	.	.	..	61	19—
20—	.	1	6	16	36	32	26	1	1	.	.	.	..	.	..	.	.	.	..	120	20—
21—	.	2	11	27	76	116	519	120	16	1	1	.	.	.	..	.	.	.	.	882	21—
25—	1	.	2	13	41	60	467	395	63	12	1	.	.	.	..	.	..	.	.	1,057	25—
30—	.	.	2	6	12	21	182	268	107	18	1	.	1	.	.	..	.	.	.	614	30—
35—	.	.	.	4	6	6	40	120	47	33	7	.	.	.	.	..	.	.	.	270	35—
40—	.	.	.	1	1	3	17	40	39	12	11	1	1	.	..	.	..	.	.	133	40—
45—	.	.	.	.	.	.	6	11	16	13	6	7	2	.	.	.	.	.	.	63	45—
50—	.	.	.	.	.	1	3	3	6	13	7	6	2	.	..	.	.	.	..	41	50—
55—	.	.	.	.	.	.	1	3	2	4	3	2	1	1	..	.	.	.	.	19	55—
60—	.	.	.	.	.	.	.	6	3	.	3	3	1	.	..	.	.	.	..	11	60—
65—	.	.	.	.	.	.	.	1	1	1	.	.	..	.	..	..	.	.	..	3	65—
70—	..	..	.	.	.	.	.	.	1	.	.	.	..	.	..	.	.	.	..	1	70—
75—	.	.	.	.	.	.	.	..	.	.	.	.	..	.	1	..	.	.	..	1	75—
80 & up.	..	..	.	.	.	.	..	..	.	.	.	.	.	.	..	.	.	.	..	.	80 & up.
Total Wives.	1	3	25	85	195	250	1,272	970	305	115	43	16	8	1	1	.	.	.	.	3,289	Husbands
																				3,289	Wives.

The Table read *vertically* shows the number of *Wives* at each age, with the ages of their Husbands when married.—Thus, of 84 *Wives* of the age 18 and under 19 years, *One* married a Husband aged 17; *Two* married Husbands aged 18 years, &c.
Read *horizontally* the Table shows the number of *Husbands* at each age, with the ages of their Wives when married.—Thus of 120 *Husbands* of the age 20 and under 21 years *One* married a Wife aged 16 years; *Five* married Wives aged 17 years, &c.

Ages of 2,964 Bachelors and 2,964 Spinsters who intermarried in 1900.

YEARS.	Ages of Spinsters. 15-	16-	17-	18-	19-	20-	21-	25-	30-	35-	40-	45-	50-	55-	60-	65-	70-	75-	80-	Total Bachelors.	Ages of Bachelors
Ages of Bachelors. 15—	.	.	.	.	.	.	.	.	.	.	.	..	.	.	..	..	.	.	.	.	15—
16—	.	.	.	.	.	.	.	.	.	.	.	..	.	.	..	..	.	.	.	.	16—
17—	.	.	.	1	.	1	.	.	.	.	.	..	..	.	..	..	.	.	.	2	17—
18—	.	.	.	6	4	6	.	.	.	.	.	..	..	.	..	.	.	.	.	11	18—
19—	.	.	6	16	23	6	6	1	1	.	.	..	..	..	..	..	.	.	.	61	19—
20—	.	1	3	16	36	32	26	1	1	.	.	..	..	..	..	..	.	.	.	116	20—
21—	.	2	11	37	73	113	509	114	16	.	1	..	...	.	..	..	.	.	.	869	21—
25—	1	.	2	11	41	57	462	380	54	8	.	.	..	..	..	..	.	.	.	1,016	25—
30—	.	.	2	2	12	21	165	247	87	18	1	.	1	.	..	..	..	.	.	551	30—
35—	.	.	.	4	2	6	42	97	27	23	3	.	...	..	..	..	.	.	.	213	35—
40—	.	.	.	.	.	2	12	30	21	7	6	.	1	..	..	..	.	.	.	79	40—
45—	.	.	.	.	.	.	3	7	7	6	.	1	..	.	.	.	.	.	.	23	45—
50—	.	.	.	.	.	1	2	6	5	1	1	..	..	..	.	.	.	.	.	16	50—
55—	.	.	.	.	.	.	.	1	2	1	1	..	..	1	.	.	.	.	.	3	55—
60—	.	.	.	.	.	.	.	.	.	.	1	.	.	.	.	.	.	.	.	1	60—
65—	.	.	.	.	.	.	.	1	.	.	.	..	..	.	.	.	.	.	.	1	65—
70—	.	.	.	.	.	.	.	.	.	.	.	..	.	.	.	.	.	.	.	.	70—
75—	.	.	.	.	.	.	.	.	.	.	.	..	.	.	.	.	.	.	.	.	75—
80 & up.	.	.	.	.	.	.	.	.	.	.	.	..	.	..	..	...	...	...	...	...	80 & up.
Total Spinsters.	1	6	28	82	194	243	1,227	882	231	58	14	1	2	1	.	.	.	.	.	2,964	Bachelors.
																				2,964	Spinsters

Printed image digitised by the University of Southampton Library Digitisation Unit

Ages of 73 Bachelors and 73 Widows who intermarried in the year 1900.

Years. (Ages of Bachelors)	Ages of Widows: 15–	16–	17–	18–	19–	20–	21–	25–	30–	35–	40–	45–	50–	55–	60–	65–	70–	75–	80–	Total Bachelors.	
15—	·	·	·	·	·	·	·	·	·	·	·	·	·	·	·	·	·	·	·	·	15—
16—	·	·	·	·	·	·	·	·	·	·	·	·	·	·	·	·	·	·	·	·	16—
17—	·	·	·	·	·	·	·	·	·	·	·	·	·	·	·	·	·	·	·	·	17—
18—	·	·	·	·	·	·	·	·	·	·	·	·	·	·	·	·	·	·	·	·	18—
19—	·	·	·	·	·	·	·	·	·	·	·	·	·	·	·	·	·	·	·	·	19—
20—	·	·	·	·	·	·	2	·	·	·	·	·	·	·	·	·	·	·	·	2	20—
21—	·	·	·	·	·	·	1	4	·	1	·	·	·	·	·	·	·	·	·	6	21—
25—	·	·	·	·	·	·	1	12	6	4	1	·	·	·	·	·	·	·	·	24	25—
30—	·	·	·	·	·	·	·	6	3	3	·	·	·	·	·	·	·	·	·	12	30—
35—	·	·	·	·	·	·	·	3	1	6	2	·	·	·	·	·	·	·	·	12	35—
40—	·	·	·	·	·	·	·		2	4	1	·	·	·	·	·	·	·	·	6	40—
45—	·	·	·	·	·	·	·	·	·	·	2	2	1	·	·	·	·	·	·	5	45—
50—	·	·	·	·	·	·	·	·	·	3	·	·	·	·	·	·	·	·	·	3	50—
55—	·	·	·	·	·	·	·	·	·	1	·	·	1	·	·	·	·	·	·	2	55—
60—	·	·	·	·	·	·	·	·	·	·	·	1	·	·	·	·	·	·	·	1	60—
65—	·	·	·	·	·	·	·	·	·	·	·	·	·	·	·	·	·	·	·	·	65—
70—	·	·	·	·	·	·	·	·	·	·	·	·	·	·	·	·	·	·	·	·	70—
75—	·	·	·	·	·	·	·	·	·	·	·	·	·	·	·	·	·	·	·	·	75—
80 & up	·	·	·	·	·	·	·	·	·	·	·	·	·	·	·	·	·	·	·	·	80 & up.
Total Widows	·	·	·	·	·	·	·	4	25	19	20	7	3	2	·	·	·	·	·	73	Bachelors.
																				73	Widows.

Ages of 198 Widowers and 198 Spinsters who intermarried in the year 1900.

Years. (Ages of Widowers)	Ages of Spinsters: 15–	16–	17–	18–	19–	20–	21–	25–	30–	35–	40–	45–	50–	55–	60–	65–	70–	75–	80–	Total Widowers	
15—	·	·	·	·	·	·	·	·	·	·	·	·	·	·	·	·	·	·	·	·	15—
16—	·	·	·	·	·	·	·	·	·	·	·	·	·	·	·	·	·	·	·	·	16—
17—	·	·	·	·	·	·	·	·	·	·	·	·	·	·	·	·	·	·	·	·	17—
18—	·	·	·	·	·	·	·	·	·	·	·	·	·	·	·	·	·	·	·	·	18—
19—	·	·	·	·	·	·	·	·	·	·	·	·	·	·	·	·	·	·	·	·	19—
20—	·	·	·	·	·	·	·	·	·	·	·	·	·	·	·	·	·	·	·	·	20—
21—	·	·	·	·	·	2	3	2	·	·	·	·	·	·	·	·	·	·	·	7	21—
25—	·	·	·	1	·	3	4	6	·	·	·	·	·	·	·	·	·	·	·	12	25—
30—	·	·	·	·	·	·	16	15	13	1	·	·	·	·	·	·	·	·	·	45	30—
35—	·	·	·	·	·	1	7	19	9	6	1	·	·	·	·	·	·	·	·	43	35—
40—	·	·	·	1	1	1	4	8	10	6	1	·	·	·	·	·	·	·	·	33	40—
45—	·	·	·	·	·	·	8	4	8	4	1	2	·	·	·	·	·	·	·	22	45—
50—	·	·	·	·	·	·	1	8	3	6	4	1	1	·	·	·	·	·	·	18	50—
55—	·	·	·	·	·	·	1	2	·	1	2	1	·	·	·	·	·	·	·	7	55—
60—	·	·	·	·	·	·	·	2	3	·	1	2	·	·	·	·	·	·	·	8	60—
65—	·	·	·	·	·	·	·	·	1	1	·	·	·	·	·	·	·	·	·	2	65—
70—	·	·	·	·	·	·	·	·	1	·	·	·	·	·	·	·	·	·	·	1	70—
75—	·	·	·	·	·	·	·	·	·	·	·	·	·	·	·	·	·	·	·	·	75—
80 & up	·	·	·	·	·	·	·	·	·	·	·	·	·	·	·	·	·	·	·	·	80 & up.
Total Spinsters.	·	·	·	·	·	·	33	59	48	25	10	6	1	·	·	·	·	·	·	198	Widowers.
					1	7														198	Spinsters.

Ages of 54 Widowers and 54 Widows who intermarried in the year 1900.

Years. (Ages of Widowers)	Ages of Widows: 15–	16–	17–	18–	19–	20–	21–	25–	30–	35–	40–	45–	50–	55–	60–	65–	70–	75–	80–	Total Widowers	
15—	·	·	·	·	·	·	·	·	·	·	·	·	·	·	·	·	·	·	·	·	15—
16—	·	·	·	·	·	·	·	·	·	·	·	·	·	·	·	·	·	·	·	·	16—
17—	·	·	·	·	·	·	·	·	·	·	·	·	·	·	·	·	·	·	·	·	17—
18—	·	·	·	·	·	·	·	·	·	·	·	·	·	·	·	·	·	·	·	·	18—
19—	·	·	·	·	·	·	·	·	·	·	·	·	·	·	·	·	·	·	·	·	19—
20—	·	·	·	·	·	·	·	·	·	·	·	·	·	·	·	·	·	·	·	·	20—
21—	·	·	·	·	·	·	·	·	·	·	·	·	·	·	·	·	·	·	·	·	21—
25—	·	·	·	·	·	·	·	2	3	·	·	·	·	·	·	·	·	·	·	5	25—
30—	·	·	·	·	·	·	1	·	4	1	·	·	·	·	·	·	·	·	·	6	30—
35—	·	·	·	·	·	·	·	1	·	1	·	·	·	·	·	·	·	·	·	2	35—
40—	·	·	·	·	·	·	1	1	6	2	3	1	·	·	·	·	·	·	·	15	40—
45—	·	·	·	·	·	·	·	·	1	4	5	2	1	·	·	·	·	·	·	13	45—
50—	·	·	·	·	·	·	·	·	·	2	2	2	1	·	·	·	·	·	·	7	50—
55—	·	·	·	·	·	·	·	·	·	1	2	1	·	·	·	·	·	·	·	4	55—
60—	·	·	·	·	·	·	·	·	·	·	·	·	1	·	·	·	·	·	·	1	60—
65—	·	·	·	·	·	·	·	·	·	·	·	·	·	·	·	·	·	·	·	·	65—
70—	·	·	·	·	·	·	·	·	·	·	·	·	·	·	·	·	·	·	·	·	70—
75—	·	·	·	·	·	·	·	·	·	·	·	·	·	·	1	·	·	·	·	1	75—
80 & up.	·	·	·	·	·	·	·	·	·	·	·	·	·	·	·	·	·	·	·	·	80 & up.
Total Widows.	·	·	·	·	·	·	2	4	14	12	12	6	3	·	1	·	·	·	·	54	Widowers.
																				54	Widows.

Printed image digitised by the University of Southampton Library Digitisation Unit

MARRIAGES, BIRTHS, AND DEATHS in each PROVINCE and COUNTY in IRELAND, registered in the year 1900.

PROVINCES AND COUNTIES.	Area in Statute Acres, exclusive of the larger Rivers, Lakes, and Tideways.	Population, 1881.	TOTAL			BIRTHS.				DEATHS.		Excess of Births over Deaths.
			MARRIAGES.	BIRTHS.	DEATHS.	Including Illegitimate Births.		Illegitimate Births.				
						Males.	Females.	Males.	Females.	Males.	Females.	
IRELAND	20,327,947	4,704,750	21,330	101,436	87,606	52,234	49,225	1,379	1,323	42,953	44,653	13,853
PROVINCES.												
No. I. LEINSTER,	4,830,429	1,191,782	6,934	26,089	25,157	13,404	12,685	343	322	12,831	12,636	932
II. MUNSTER,	5,940,260	1,173,643	4,431	23,300	20,518	11,979	11,621	306	287	10,281	10,237	2,982
III. ULSTER,	5,322,334	1,619,814	8,023	38,109	31,880	19,774	18,335	694	679	15,180	16,601	6,229
IV. CONNAUGHT,	4,215,924	716,511	2,342	13,701	10,051	7,077	6,684	36	35	4,962	5,089	3,710
I.—PROVINCE OF LEINSTER.—MARRIAGES, BIRTHS, AND DEATHS, 1900—COUNTIES												
No. 1 CARLOW,	221,458	41,064	163	840	72	433	407	13	11	343	381	115
2 DUBLIN,	226,686	416,860	2,991	11,916	11,302	6,050	5,860	185	159	5,606	5,696	614
3 KILDARE,	418,496	76,206	315	1,343	1,310	670	672	14	11	677	633	31
4 KILKENNY,	509,248	87,496	283	1,602	1,619	803	799	17	20	804	815	—17
5 KING'S	493,263	65,563	257	1,175	1,175	606	566	6	13	590	585	.
6 LONGFORD,	257,770	52,647	196	926	963	495	439	3	6	498	465	—34
7 LOUTH,	202,174	71,914	269	1,324	1,250	687	637	20	14	591	659	74
8 MEATH,	577,743	76,111	264	1,259	1,291	668	591	7	10	662	629	—32
9 QUEEN'S,	424,690	63,856	231	1,118	1,077	586	539	12	10	526	549	42
10 WESTMEATH,	434,026	63,611	219	1,140	1,197	617	523	12	10	611	586	—57
11 WEXFORD,	573,521	112,063	479	2,157	2,050	1,127	1,030	40	36	1,005	1,045	107
12 WICKLOW,	499,357	84,493	257	1,256	1,199	667	619	14	18	605	594	57
II.—PROVINCE OF MUNSTER.—MARRIAGES, BIRTHS, AND DEATHS, 1900—COUNTIES.												
13 CLARE,	784,956	126,244	382	6,199	1,979	1,114	1,085	21	18	1,013	966	220
14 CORK,	1,836,921	438,492	1,713	6,841	8,002	4,472	4,369	52	61	4,005	3,997	838
15 KERRY,	1,159,356	179,136	660	3,986	2,622	1,998	1,988	35	34	1,338	1,284	1,364
16 LIMERICK,	662,973	158,912	651	3,289	3,063	1,706	1,583	63	65	1,497	1,556	236
17 TIPPERARY,	1,049,851	174,998	612	3,396	6,053	1,714	1,582	47	47	1,527	1,526	243
18 WATERFORD,	453,203	96,632	407	1,886	1,809	976	914	41	44	901	908	80
III.—PROVINCE OF ULSTER.—MARRIAGES, BIRTHS, AND DEATHS, 1900—COUNTIES.												
19 ANTRIM,	711,487	430,865	3,239	13,095	10,250	6,809	6,296	307	306	4,817	5,463	2,816
20 ARMAGH,	312,659	137,877	603	2,912	2,681	1,529	1,383	57	53	1,239	1,442	231
21 CAVAN,	467,025	111,917	317	1,868	1,692	965	903	13	18	635	827	206
22 DONEGAL,	1,120,268	185,635	806	6,807	2,910	1,972	1,835	39	22	1,428	1,483	897
23 DOWN,	612,093	266,734	1,646	7,510	5,993	3,855	3,604	107	104	2,608	2,985	1,926
24 FERMANAGH,	417,665	74,170	276	1,275	1,226	673	602	31	27	647	579	49
25 LONDONDERRY,	513,368	132,009	797	3,219	2,898	1,674	1,545	61	61	1,313	1,515	301
26 MONAGHAN,	318,806	96,205	334	1,410	1,567	728	682	16	17	778	789	—157
27 TYRONE,	778,943	171,401	643	3,804	6,133	1,578	1,426	66	65	1,524	1,609	—129
IV.—PROVINCE OF CONNAUGHT.—MARRIAGES, BIRTHS, AND DEATHS, 1900—COUNTIES.												
28 GALWAY,	1,463,436	211,227	569	4,263	3,280	2,185	2,078	18	16	1,609	1,671	983
29 LEITRIM,	376,816	78,618	275	1,397	1,668	743	654	6	1	553	615	329
30 MAYO,	1,327,777	218,698	803	4,491	2,817	2,258	2,233	6	6	1,369	1,448	1,674
31 ROSCOMMON,	607,602	116,552	404	1,921	1,535	1,030	891	6	7	764	767	385
32 SLIGO,	442,205	94,416	286	1,689	1,750	861	828	5	2	663	687	339

Printed image digitised by the University of Southampton Library Digitisation Unit

MARRIAGES, BIRTHS, and DEATHS *registered* in the Year 1900.

I.—PROVINCE OF LEINSTER.—MARRIAGES, BIRTHS, AND DEATHS, 1900.

SUPERINTENDENT REGISTRARS' DISTRICTS, ARRANGED BY COUNTIES.*

Wherever the minus sign (—) is prefixed to the number given in the column headed "Excess of Births over Deaths," it denotes that the births, instead of exceeding the deaths, were, in fact, *less than the Deaths* to the extent stated.

No.	Superintendent Registrars' Districts.	Area in Statute Acres.	Population, 1891.	Total. Marriages.	Total. Births.	Total. Deaths.	Births. Including Illegitimate Births. Males.	Births. Including Illegitimate Births. Females.	Births. Illegitimate Births. Males.	Births. Illegitimate Births. Females.	Deaths. Males.	Deaths. Females.	Excess of Births over Deaths.
	1. Carlow Co.*												
1	Baltinglass, part of,	38,392	5,183	24	103	75	45	68	2	1	35	40	28
2	Carlow, do.	162,972	32,783	130	671	592	353	318	11	10	285	307	79
3	New Ross, do.	25,084	3,926	9	56	57	35	31	.	.	23	34	9
	2. Dublin Co.												
4	Balbriggan, . .	84,071	18,087	58	394	366	206	188	3	7	184	184	26
5	Celbridge, part of, .	26,237	5,242	20	110	88	59	51	..	.	42	46	22
6	Dublin, North, .	41,192	148,996	1,120	4,916	4,252	2,471	2,445	76	38	2,122	2,130	664
7	Dublin, South, .	48,160	200,709	1,517	5,572	5,675	2,844	2,725	97	84	2,516	2,863	—106
8	Rathdown, part of,	26,996	43,828	205	924	916	470	454	9	13	442	474	8
	3. Kildare Co.												
9	Athy, part of,	113,111	18,945	60	364	415	179	185	9	8	209	206	—51
10	Baltinglass, do.	17,153	2,262	3	32	19	17	15	1	.	12	7	13
11	Celbridge, do.	53,697	9,314	21	196	178	99	97	2	2	89	85	23
12	Edenderry, do.	69,434	9,092	26	92	93	43	49	1	.	50	42	.
13	Naas, do.	165,101	33,623	171	658	611	332	326	4	8	318	293	47
	4. Kilkenny Co.												
14	Callan, part of,	62,148	6,040	23	194	95	96	95	7	4	191	94	—1
15	Carrick-on-Suir, do.	32,120	5,121	14	67	81	36	31	.	1	53	28	—14
16	Castlecomer, . .	37,820	11,499	36	218	231	120	98	2	3	115	106	—3
17	Kilkenny, . .	110,943	25,457	84	519	485	236	274	1	7	236	249	25
18	New Ross, part of,	28,258	4,062	11	54	42	27	27	.	.	18	24	12
19	Thomastown, . .	107,577	14,876	67	239	267	125	113	2	1	129	138	—28
20	Urlingford, part of,	53,998	6,433	32	117	138	48	69	2	3	54	74	—11
21	Waterford, do	57,281	11,008	36	203	209	111	92	3	1	98	103	3
	5. King's Co.												
22	Birr, part of,	193,244	27,754	101	432	442	232	201	5	5	224	218	—9
23	Edenderry, do.	81,061	8,087	40	169	169	88	81	.	3	82	87	.
24	Mountmellick, do.	24,548	3,080	11	67	45	33	33	1	.	18	27	22
25	Roscrea, do.	55,565	5,435	33	105	88	56	49	.	.	39	49	17
26	Tullamore, do.	138,843	22,227	73	401	431	192	209	.	5	227	204	—30
	6. Longford Co.												
27	Ballymahon, part of,	69,733	10,073	46	157	109	89	68	.	2	103	69	—43
28	Granard, do	77,864	17,010	52	297	333	151	136	2	2	176	157	—36
29	Longford, . . .	119,073	24,964	68	475	433	240	235	1	5	219	213	43
	7. Louth Co.												
30	Ardee, part of,	65,609	13,143	46	201	201	103	98	2	1	98	103	..
31	Drogheda, do.	41,850	21,773	51	412	422	219	203	5	6	193	229	—10
32	Dundalk, . . .	94,415	30,308	143	711	627	374	337	10	5	300	327	84

* For Abstract showing the numbers by complete Superintendent Registrars' Districts, see pages 47–9.

Printed image digitised by the University of Southampton Library Digitisation Unit

I.—PROVINCE OF LEINSTER.—MARRIAGES, BIRTHS, AND DEATHS, 1900—SUPERINTENDENT REGISTRARS' DISTRICTS by Counties—*continued.*

No.	Superintendent Registrars' Districts.	Area in Statute Acres.	Population, 1891.	Total. Marriages.	Total. Births.	Total. Deaths.	Births. Including Illegitimate Births. Males.	Births. Including Illegitimate Births. Females.	Births. Illegitimate Births. Males.	Births. Illegitimate Births. Females.	Deaths. Males.	Deaths. Females.	Excess of Births over Deaths.
	8. Meath Co.												
33	Ardee, part of,	30,309	3,929	7	44	46	38	36	1	.	23	26	15
34	Drogheda, do.	57,156	7,439	29	129	112	70	59	1	.	64	43	17
35	Dunshaughlin,	106,822	8,593	30	139	149	61	78	.	.	38	66	13
36	Enniskerry, part of,	21,914	2,446	4	23	33	13	13	.	1	16	17	—5
37	Kells,	103,428	15,586	59	252	218	146	107	2	1	126	93	34
38	Navan,	44,474	16,099	73	279	291	133	146	3	3	151	140	—12
39	Oldcastle, part of,	44,122	6,319	16	101	124	60	41	1	.	51	73	—23
40	Trim,	113,520	16,011	44	247	315	128	119	.	6	144	167	—68
	9. Queen's Co.												
41	Abbeyleix,	127,042	19,080	62	313	321	162	151	4	3	161	160	—8
42	Athy, part of,	48,020	6,720	18	116	111	62	54	.	.	52	59	5
43	Carlow, do.	36,973	5,320	18	104	76	54	50	.	.	38	41	25
44	Mountmellick, do.	176,081	28,391	105	506	517	265	241	8	7	260	257	—11
45	Roscrea, do.	36,574	4,344	18	80	46	43	37	.	.	18	31	31
	10. Westmeath Co.												
46	Athlone, part of	68,308	17,719	66	328	613	179	149	.	5	163	150	13
47	Ballymahon, do.	30,410	3,967	18	48	64	30	18	6	.	36	30	—16
48	Delvin,	74,329	6,365	29	138	140	76	66	3	.	67	73	—2
49	Granard, part of,	36,428	4,322	13	76	58	36	34	.	.	31	27	13
50	Mullingar,	208,601	30,614	87	507	582	267	240	7	4	297	285	—75
51	Tullamore, part of,	16,550	2,624	8	46	40	29	60	.	1	18	21	9
	11. Wexford Co.												
52	Enniscorthy,	193,251	33,279	151	636	584	332	304	11	11	297	287	52
53	Gorey,	130,031	18,156	60	618	291	177	138	5	3	163	128	24
54	New Ross, part of,	133,738	25,482	106	493	495	240	253	11	8	242	253	—2
55	Wexford,	126,301	36,112	162	713	680	378	335	13	14	303	377	33
	12. Wicklow Co.												
56	Baltinglass, part of,	103,806	11,212	48	180	192	94	86	1	6	102	90	—12
57	Naas, do.	51,687	3,355	3	54	53	38	26	.	.	32	21	1
58	Rathdown, do.	84,502	12,253	51	234	236	121	113	4	.	111	125	—2
59	Rathdrum,	227,487	27,626	144	632	556	337	295	6	11	281	285	66
60	Shillelagh,	33,075	10,046	43	156	152	87	99	.	6	79	73	34

II.—PROVINCE OF MUNSTER.—MARRIAGES, BIRTHS, AND DEATHS, 1900—SUPERINTENDENT REGISTRARS' DISTRICTS by Counties.

	13. Clare Co.												
61	Ballyvaghan,	71,432	4,387	7	81	73	40	41	6	1	26	47	8
62	Corofin,	61,386	6,699	16	89	94	43	40	2	1	53	44	—5
63	Ennis,	112,505	21,771	30	426	373	196	230	5	4	203	170	53
64	Ennistimon,	99,281	20,138	45	373	345	207	166	7	2	199	146	28
65	Killadysert,	62,319	10,503	35	190	182	102	88	1	.	95	87	8
66	Kilkee,	136,788	31,423	66	518	495	262	256	3	3	233	262	23
67	Limerick, part of,	68,700	8,943	22	128	110	70	58	.	1	42	51	18
68	Scariff,	86,320	11,715	42	219	148	115	103	.	1	71	77	70
69	Tulla,	86,225	11,635	39	176	159	79	97	1	3	87	72	17

Pnnted image digitised by the University of Southampton Library Digitisation Unit

II.—PROVINCE OF MUNSTER.—MARRIAGES, BIRTHS, AND DEATHS, 1900.

SUPERINTENDENT REGISTRARS' DISTRICTS by Counties—*continued.*

No.	Superintendent Registrars' Districts.	Area in Statute Acres.	Population, 1891.	Total. Marriages.	Total. Births.	Total. Deaths.	Births. Including Illegitimate Births. Males.	Births. Including Illegitimate Births. Females.	Births. Illegitimate Births. Males.	Births. Illegitimate Births. Females.	Deaths. Males.	Deaths. Females.	Excess of Births over Deaths.
	14. Cork Co.												
70	Bandon,	101,345	20,180	64	320	336	161	159	7	3	170	166	—19
71	Bantry,	106,855	14,640	41	317	224	168	149	1	.	112	112	93
72	Castletown,	73,445	12,369	37	283	162	148	135	.	1	70	92	121
73	Clonakilty,	80,465	21,645	72	376	377	193	183	.	1	199	178	—2
74	Cork,	169,732	132,762	739	3,069	3,050	1,561	1,508	34	33	1,522	1,528	—11
75	Dunmanway,	103,917	19,197	30	328	252	165	163	3	.	129	123	76
76	Fermoy,	148,360	25,533	84	456	451	227	229	3	4	227	224	6
77	Kanturk,	185,685	26,171	107	525	467	280	245	7	6	223	245	58
78	Kilmallock, part of,	16,384	4,226	14	116	73	57	59	1	—	46	37	43
79	Kinsale,	72,651	18,823	64	338	335	151	187	3	.	158	177	3
80	Macroom,	179,108	26,088	58	504	369	256	248	2	3	189	170	135
81	Mallow,	146,565	23,406	66	433	431	255	228	11	9	217	214	52
82	Middleton,	106,208	23,593	119	403	365	193	210	10	3	189	176	38
83	Millstreet,	74,905	12,103	24	241	164	116	125	7	4	97	95	49
84	Mitchelstown, pt. of,	48,408	9,852	32	175	177	85	90	5	7	80	81	—2
85	Skibbereen,	115,024	28,450	100	541	377	279	262	2	5	204	173	164
86	Skull,	57,186	11,233	23	176	151	64	91	2	1	77	74	25
87	Youghal, part of,	36,639	11,043	32	161	180	93	64	1	1	71	109	11
	15. Kerry Co.												
88	Caherciveen,	197,545	23,644	74	544	259	267	277	6	4	136	123	285
89	Dingle,	125,278	19,021	66	564	297	296	268	.	—	150	147	267
90	Kenmare,	198,152	16,319	44	337	142	167	170	1	.	74	68	195
91	Killarney,	281,287	40,558	155	834	638	396	438	3	6	328	310	196
92	Listowel, part of,	165,247	34,597	125	717	607	359	358	12	12	300	307	110
93	Tralee,	221,847	44,787	164	950	679	613	477	14	10	350	329	311
	16. Limerick Co.												
94	Croom,	83,324	12,539	36	206	206	108	98	4	5	106	100	.
95	Kilmallock, part of,	125,760	23,343	64	471	465	228	243	14	16	231	234	6
96	Limerick, do.	109,251	60,049	352	1,452	1,386	730	713	20	26	677	709	66
97	Listowel, do.	24,672	4,524	11	97	59	53	44	—	1	29	40	23
98	Mitchelstown, do	38,561	5,890	9	134	73	62	62	1	1	42	31	61
99	Newcastle,	143,862	26,505	101	492	456	261	231	14	7	213	243	36
100	Rathkeale,	101,898	17,627	64	299	296	168	131	9	6	147	149	9
101	Tipperary, part of,	35,659	7,836	24	148	102	87	61	2	—	62	50	46
	17. Tipperary Co.												
102	Birr, part of,	27,428	2,290	11	34	29	20	14	.		11	12	5
103	Borrisokane,	81,850	9,180	23	170	149	97	73	3	.	77	72	21
104	Callan, part of,	41,863	0,205	20	139	116	64	55	3	—	50	60	23
105	Carrick-on-Suir, do	26,057	9,616	45	231	236	104	117	6	7	115	124	—16
106	Cashel,	150,137	22,183	83	396	395	211	184	6	7	195	199	.
107	Cloghen,	117,422	17,022	43	329	287	171	156	6	6	137	150	42
108	Clonmel, part of,	46,052	16,628	64	329	389	160	166	5	9	167	202	—63
109	Nenagh,	183,088	27,382	90	480	362	243	237	4	4	195	167	118
110	Roscrea, part of,	37,540	9,069	26	149	160	83	66		2	82	78	—11
111	Thurles,	142,543	25,613	104	476	447	235	240	4	5	219	229	28
112	Tipperary, part of,	144,328	25,931	85	520	444	283	237	9	8	237	206	77
113	Urlingford, do.	24,644	3,159	13	65	43	23	32	.	2	22	21	12

Printed image digitised by the University of Southampton Library Digitisation Unit

II.—PROVINCE OF MUNSTER.—MARRIAGES, BIRTHS, AND DEATHS, 1900—

SUPERINTENDENT REGISTRARS' DISTRICTS by Counties—*continued.*

SUPERINTENDENT REGISTRARS' DISTRICTS.	Area in Statute Acres.	Population, 1891.	TOTAL. Marriages.	TOTAL. Births.	TOTAL. Deaths.	Births. Including Illegitimate Births. Males.	Births. Including Illegitimate Births. Females.	Births. Illegitimate Births. Males.	Births. Illegitimate Births. Females.	Deaths. Males.	Deaths. Females.	Excess of Births over Deaths.
3. Waterford Co.												
No.												
114 Carrick-on-Suir, pt. of,	34,453	9,962	20	124	94	70	84	1	0	53	42	30
115 Clonmel, do.	40,757	5,146	11	63	68	34	29	1	1	37	31	—5
116 Dungarvan, . .	34,044	17,021	47	332	356	172	160	11	6	190	166	—24
117 Kilmacthomas, .	64,478	8,342	65	148	166	71	77	1	4	78	87	—17
118 Lismore, . . .	97,048	15,124	68	255	228	137	118	4	11	114	114	27
119 Waterford, part of,	68,498	39,200	225	888	815	444	444	23	20	386	429	73
120 Youghal, do.	63,985	9,726	11	79	83	47	32	.		44	63	—4

III.—PROVINCE OF ULSTER.—MARRIAGES, BIRTHS, AND DEATHS, 1900—

SUPERINTENDENT REGISTRARS' DISTRICTS by Counties.

19. Antrim Co.												
121 Antrim, . . .	117,127	29,685	135	724	692	377	347	14	20	317	305	108
122 Ballycastle, . .	102,197	14,470	90	260	202	143	114	6	7	142	150	—32
123 Ballymena, . .	161,163	58,897	271	1,261	1,020	679	582	48	33	472	548	241
124 Ballymoney, . .	121,133	31,162	139	681	576	366	315	26	30	270	297	105
125 Belfast, part of, .	32,044	232,854	2,240	8,629	9,482	4,434	4,195	163	179	3,090	3,482	2,147
126 Larne, . . .	117,601	33,370	189	801	603	422	379	23	17	299	304	198
127 Lisburn, part of, .	47,705	26,605	183	606	602	333	328	21	20	278	324	64
128 Lurgan, do.	12,318	8,692	22	73	83	38	35	3	.	30	53	—10
20. Armagh Co.												
129 Armagh, . . .	146,579	52,634	206	978	979	520	458	19	11	448	527	9
130 Banbridge, part of,	18,012	6,593	36	154	141	71	83	4	5	66	85	13
131 Castleblayney, do.	35,765	11,875	43	214	205	104	110	9	4	126	93	9
132 Lurgan, do.	40,333	41,282	223	1,039	867	559	630	24	27	396	471	222
133 Newry, do.	71,971	25,733	90	477	493	275	202	8	6	233	260	—16
21. Cavan Co.												
134 Ballinagh, .	71,951	18,040	65	303	289	157	140	3	2	148	141	14
135 Bawnboy, part of, .	61,008	19,867	23	196	180	103	93	2	8	73	77	43
136 Cavan, . . .	161,074	41,974	128	709	655	354	355	3	7	358	297	54
137 Cootehill, part of,	69,383	18,092	56	284	254	140	124	3	4	100	154	10
138 Enniskillen, do.	40,597	6,397	23	115	64	59	53	.	.	31	33	48
139 Granard, do.	20,281	8,612	22	93	88	54	44	.	.	47	41	10
140 Oldcastle, do.	41,921	10,935	26	186	162	96	88	3	2	78	83	24
22. Donegal C												
141 Ballyshannon, pt. of,	41,507	10,178	33	186	203	99	86	4	1	94	109	—18
142 Donegal, . . .	160,403	22,892	97	450	340	229	221	1	9	158	182	110
143 Dunfanaghy, . .	125,677	15,674	117	432	211	210	212	3	.	114	97	211
144 Glenties, . . .	257,479	34,219	148	733	495	391	342	0	3	224	271	238
145 Inishowen, .	159,412	30,459	126	634	493	334	300	4	6	235	261	138
146 Letterkenny, . .	101,947	13,950	36	288	277	145	143	3	2	136	141	11
147 Londonderry, part of,	58,954	9,774	90	185	138	96	89	11	4	71	67	47
148 Milford, . .	111,334	21,808	93	420	315	223	197	3	3	157	158	105
149 Strabane, part of, .	53,103	11,660	40	218	200	113	105	3	7	102	98	18
150 Stranorlar, . .	121,152	15,108	96	272	235	132	140	1	.	137	98	37

Printed image digitised by the University of Southampton Library Digitisation Unit

III.—PROVINCE OF ULSTER.—MARRIAGES, BIRTHS, AND DEATHS, 1900—

SUPERINTENDENT REGISTRARS' DISTRICTS by Counties—*continued.*

	SUPERINTENDENT REGISTRARS' DISTRICTS	AREA in Statute Acres.	Population, 1891.	TOTAL.			BIRTHS.				DEATHS.		Excess of Births over Deaths.
				MARRIAGES.	BIRTHS.	DEATHS.	Including Illegitimate Births.		Illegitimate Births.				
							Males.	Females.	Males.	Females.	Males.	Females.	
	23 Down Co.												
151	BANBRIDGE, part of,	107,198	40,548	205	813	796	407	406	18	14	367	423	23
152	BELFAST, do.	17,187	57,376	485	3,103	1,603	1,571	1,532	21	20	760	843	1,500
153	DOWNPATRICK, . .	147,441	43,256	172	600	578	425	376	17	10	402	476	—78
154	KILKEEL, . . .	81,834	18,181	122	428	374	223	205	7	4	167	207	30
155	LISBURN, part of, .	71,336	23,725	87	444	377	233	211	6	5	185	192	67
156	LURGAN, do.	27,203	12,981	64	224	169	115	114	5	5	85	89	55
157	NEWRY, do.	66,004	32,401	181	687	580	366	322	7	7	271	309	107
158	NEWTOWNARDS, . .	93,800	41,236	230	1,020	822	521	499	26	36	371	451	198
	24. Fermanagh Co.												
159	BALLYSHANNON, pt of,	58,387	7,150	25	100	124	51	46	..	.	77	47	—24
160	CLONES, do.	45,793	8,923	31	153	154	75	78	1	.	62	69	13
161	ENNISKILLEN, do.	137,116	28,721	129	491	524	268	223	11	13	276	248	—33
162	IRVINESTOWN, do.	57,750	11,302	30	160	148	94	88	12	6	71	77	32
163	LISNASKEA, . .	98,709	18,074	52	351	296	193	166	7	6	139	138	55
	25. Londonderry Co.												
164	COLERAINE,	118,786	33,417	158	707	615	362	345	15	18	284	331	92
165	LIMAVADY,	152,711	23,366	104	444	382	243	201	13	12	181	201	62
166	LONDONDERRY, pt of,	85,172	50,247	359	1,347	1,047	696	651	13	15	481	566	300
167	MAGHERAFELT, . .	158,719	44,976	170	721	784	373	348	17	13	367	417	—63
	26. Monaghan Co.												
168	CARRICKMACROSS, .	65,651	17,834	67	282	273	129	153	2	2	132	141	9
169	CASTLEBLAYNEY, pt. of,	63,761	13,465	103	299	361	155	144	4	6	176	186	—62
170	CLONES, do.	27,799	6,913	51	167	158	86	81	5	6	80	73	6
171	COOTEHILL, do.	36,466	7,578	16	145	136	69	76	2	2	73	63	6
172	MONAGHAN, .	125,132	32,416	97	517	639	286	228	6	3	318	321	—122
	27. Tyrone Co.												
173	CASTLEDERG, . .	91,785	13,528	57	214	209	115	95	7	6	105	109	6
174	CLOGHER, . .	89,289	16,987	46	257	296	123	134	3	2	136	160	—39
175	COOKSTOWN, . .	96,723	27,161	94	485	526	261	224	10	6	249	277	—41
176	DUNGANNON, . .	110,217	36,712	142	648	696	350	298	10	4	336	358	—48
177	IRVINESTOWN, pt. of,	24,131	6,103	19	80	88	26	36	.	3	54	42	—34
178	OMAGH, . . .	229,813	44,387	176	725	815	383	343	18	21	402	416	—88
179	STRABANE, part of, .	128,992	27,523	144	613	492	317	296	13	23	240	252	121

Printed image digitised by the University of Southampton Library Digitisation Unit

IV.—PROVINCE OF CONNAUGHT—MARRIAGES, BIRTHS, AND DEATHS, 1900.

SUPERINTENDENT REGISTRARS' DISTRICTS by Counties.

No.	SUPERINTENDENT REGISTRARS' DISTRICTS.	AREA in Statute Acres.	Population, 1891.	TOTAL. MARRIAGES.	TOTAL. BIRTHS.	TOTAL. DEATHS.	BIRTHS. Including Illegitimate Births. Males.	BIRTHS. Including Illegitimate Births. Females.	BIRTHS. Illegitimate Births. Males.	BIRTHS. Illegitimate Births. Females.	DEATHS. Males.	DEATHS. Females.	Excess of Births over Deaths.
	28. Galway Co.												
180	BALLINASLOE, part of,	123,536	18,563	57	297	365	149	155	3	3	133	173	—58
181	CLIFDEN,	192,960	20,669	69	455	271	224	231	.	.	141	130	184
182	GALWAY,	197,457	34,712	731	893	738	470	425	4	5	369	369	157
183	GLENTAMADDY,	100,214	18,486	43	369	245	190	179	1	2	125	120	124
184	GORT,	106,048	14,801	16	328	184	123	105	.	2	86	45	44
185	LOUGHREA,	198,832	23,214	98	395	392	203	192	3	.	136	136	103
186	MOUNT BELLEW,	102,383	13,477	36	368	221	187	181	3	1	97	124	147
187	OUGHTERARD,	172,289	18,375	47	458	248	238	230	.	.	123	125	230
188	PORTUMNA,	77,046	10,363	45	166	181	88	77	.	2	86	96	—15
189	TUAM,	190,649	34,630	45	622	545	319	303	3	1	243	302	77
	Leitrim Co.												
190	BALLYSHANNON, pt. of,	32,425	5,878	16	45	99	33	61	.	.	52	47	—3
191	BAWNBOY, do.	42,789	10,037	37	174	125	89	85	.	.	58	67	49
192	CARR-ON-SHAN do.	63,484	14,207	45	271	168	145	126	3	.	85	83	103
193	MANORHAMILTON,	145,857	25,465	94	483	358	268	217	2	.	166	189	125
194	MOHILL,	92,956	22,471	82	373	318	208	165	.	1	198	150	68
	30. Mayo Co.												
195	BALLINA,	150,412	27,304	58	446	280	237	219	1	0	134	146	166
196	BALLINROBE,	145,330	24,694	60	428	362	231	197	1	1	181	181	93
197	BELMULLET,	177,932	14,333	45	345	167	172	173	1	3	89	87	178
198	CASTLEBAR,	146,998	28,921	97	499	357	257	241	.	.	170	187	141
199	CLAREMORRIS,	110,788	28,424	110	605	357	301	304	1	.	182	175	248
200	KILLALA,	194,882	9,290	36	153	99	73	36	.	.	41	51	61
201	SWINFORD,	151,494	43,261	209	1,105	693	571	534	.	1	333	360	462
202	WESTPORT,	345,921	37,381	133	861	509	426	435	1	2	246	261	352
	31. Roscommon Co.												
203	ATHLONE, part of,	89,531	12,970	51	194	124	104	90	.	.	63	61	70
204	BALLINASLOE, do.	34,972	4,170	3	61	45	43	36	1	.	24	21	45
205	BOYLE, do.	84,506	13,319	62	333	245	191	142	1	3	138	107	88
206	CARR-ON-SHAN do.	37,333	7,494	10	110	100	53	53	.	.	45	61	7
207	CASTLEREAGH,	163,567	37,474	139	682	449	369	313	1	1	221	228	233
208	ROSCOMMON,	114,057	17,561	79	281	263	157	124	3	3	129	134	18
209	STROKESTOWN,	90,036	18,453	54	249	307	114	126	.	.	152	199	—67
	32. Sligo Co.												
210	BOYLE, part of,	75,525	16,033	45	243	158	116	127	1	.	45	74	85
211	DRUMORE WEST,	97,063	18,019	34	248	209	121	127	.	..	104	98	45
212	SLIGO,	143,308	41,154	197	835	697	423	412	4	2	351	346	138
213	TOBERCURRY,	125,869	22,310	61	263	291	201	162	.	.	129	162	70

Printed image digitised by the University of Southampton Library Digitisation Unit

MARRIAGES, BIRTHS, AND DEATHS, REGISTERED IN THE YEAR 1900.

SUPERINTENDENT REGISTRARS' DISTRICTS OR POOR LAW UNIONS, ARRANGED ALPHABETICALLY.

Number or Numbers of Union in preceding Abstract.	Superintendent Registrars' Districts or Poor Law Unions.	Area in Statute Acres.	Population, 1891.	Total. Marriages.	Total. Births.	Total. Deaths.	Births. Including Illegitimate Births. Males.	Births. Including Illegitimate Births. Females.	Births. Illegitimate Births. Males.	Births. Illegitimate Births. Females.	Deaths. Males.	Deaths. Females.	Excess of Births over Deaths.
41	Abbeyleix,	127,042	19,089	62	313	321	162	151	4	3	161	160	—8
121	Antrim,	117,127	28,655	135	724	622	377	347	14	20	317	305	102
30, 33	Ardee,	96,218	16,772	53	265	250	141	124	6	1	121	129	15
129,	Armagh,	146,578	52,034	206	978	875	520	458	19	11	448	427	6
46, 203	Athlone,	150,833	29,789	117	522	437	283	239		6	226	211	88
9,43	Athy,	161,131	25,635	113	480	526	241	239	6	6	261	265	—46
134	Ballieborough,	71,951	18,040	69	303	289	157	146	3	2	148	141	14
128	Ballina,	150,412	27,304	98	446	280	227	219	1	2	134	146	166
180, 204	Ballinasloe,	160,509	20,739	60	378	400	188	193	4	3	207	193	—22
126	Ballinrobe,	147,350	24,694	60	428	362	231	197	1	1	181	181	66
122	Ballycastle,	102,197	14,470	60	280	292	146	134	9	7	142	150	—33
27, 47	Ballymahon,	100,146	14,640	62	295	262	119	86	2	2	137	125	—57
123	Ballymena,	161,162	58,807	271	1,201	1,020	679	582	48	33	472	548	241
125	Ballymoney,	121,133	31,162	130	681	576	366	315	26	30	279	297	105
141, 159, 190	Ballyshannon,	133,319	23,280	74	381	426	188	196	4	1	223	203	—45
61	Ballyvaghan,	71,492	4,987	7	81	73	43	41	2	1	26	47	8
4	Balrothery,	64,071	18,087	59	394	368	206	188	6	7	184	184	26
1, 10, 86	Baltinglass,	154,351	18,659	74	315	288	156	159	4	6	149	137	28
130, 161	Banbridge,	125,150	47,541	241	987	931	478	489	22	19	423	508	36
70	Bandon,	101,345	20,180	65	320	339	161	159	7	3	170	183	—19
71	Bantry,	166,855	14,940	41	317	224	188	149	1	.	112	112	93
135, 161	Bawnboy,	104,696	20,904	70	370	275	192	178	2	3	131	144	95
125, 153	Belfast,	49,201	280,230	2,725	11,732	6,085	6,005	5,727	184	136	3,760	4,325	5,647
197	Belmullet,	177,932	14,333	45	345	197	178	173	1	3	86	87	178
32, 102	Birr,	220,676	28,044	112	467	471	252	215	6	6	235	236	—4
109	Borrisokane,	81,850	9,180	33	170	146	97	73	3	.	77	72	21
205, 210	Boyle,	160,081	35,352	116	576	403	307	269	2	3	222	181	173
88	Caherciveen,	197,545	23,354	74	544	259	267	277	5	4	136	123	285
14, 104	Callan,	104,011	15,245	43	333	305	183	150	10	4	161	154	28
2, 43	Carlow,	199,945	38,103	146	775	971	407	368	11	10	333	348	104
166	Carrickmacross,	65,651	17,834	87	262	273	129	153	3	2	132	141	6
192, 206	Carrick-on-Shannon,	160,817	22,161	62	381	271	197	184	3	.	127	144	110
15, 105, 114	Carrick-on-Suir,	112,630	19,690	79	412	414	210	202	10	10	220	194	—2
108	Cashel,	156,137	22,183	83	395	395	211	184	5	7	198	193	.
198	Castlebar,	140,998	28,921	87	498	357	257	241	.	.	170	187	141
131, 169	Castleblayney,	98,526	31,390	161	513	566	259	254	6	9	281	285	—53
19	Castlecomer,	67,820	11,499	36	218	201	120	98	6	3	113	106	—3
173	Castlederg,	91,785	13,528	57	214	209	119	95	7	5	105	104	6
207	Castlereagh,	163,607	37,474	136	682	449	369	316	1	1	321	228	233
72	Castletown,	73,445	12,389	37	283	162	148	135	..	1	70	92	121
136	Cavan,	161,674	41,974	128	709	655	354	355	3	7	339	297	94
5, 11	Celbridge,	79,934	14,556	86	356	261	158	148	2	6	130	131	45
199	Claremorris,	110,788	28,424	116	605	357	301	304	1		182	175	248
181	Clifden,	192,366	26,569	59	465	271	224	231	.	.	141	130	194
107	Clogheen,	117,422	17,022	43	329	287	171	158	6	6	137	130	42
174	Clogher,	96,285	16,987	46	257	296	123	134	3	6	138	153	—39
73	Clonakilty,	80,465	21,955	72	376	377	192	183	.	1	193	178	—2
160, 170	Clones,	73,502	17,836	82	320	292	161	159	6	6	145	147	28
108, 115	Clonmel,	97,709	20,774	65	392	457	194	198	6	10	224	233	—65
164	Coleraine,	118,786	33,417	158	707	615	362	345	10	18	284	331	92
176	Cookstown,	96,720	27,161	94	465	536	261	224	10	5	249	277	—81
137, 171	Cootehill,	105,846	25,670	72	409	390	209	200	4	6	173	217	19
74	Cork,	169,732	132,792	739	3,080	3,000	1,561	1,508	34	33	1,522	1,558	—11
62	Corrofin,	61,386	5,699	12	86	94	43	46	6	1	50	44	—5

Printed image digitised by the University of Southampton Library Digitisation Unit

MARRIAGES, BIRTHS, AND DEATHS, REGISTERED IN THE YEAR 1900.

SUPERINTENDENT REGISTRARS' DISTRICTS OR POOR LAW UNIONS, ARRANGED ALPHABETICALLY—*con.*

Number or Numbers of Union in preceding Abstract.	Superintendent Registrars' Districts or Poor Law Unions.	Area in Statute Acres.	Population, 1891.	Total. Marriages.	Total. Births.	Total. Deaths.	Births. Including Illegitimate Births. Males.	Births. Including Illegitimate Births. Females.	Births. Illegitimate Births. Males.	Births. Illegitimate Births. Females.	Deaths. Males.	Deaths. Females.	Excess of Births over Deaths.
98	Croom,	83,324	12,539	36	206	206	108	98	4	5	166	190	.
48	Delvin,	74,329	9,365	69	136	140	75	62	3	.	67	73	—3
69	Dingle,	125,278	19,021	68	504	267	296	208	.	.	150	147	267
142	Donegal,	180,403	22,801	97	450	340	229	221	1	9	158	182	110
153	Downpatrick,	147,441	43,236	172	860	876	425	375	17	10	402	479	—78
31, 34	Drogheda,	99,096	29,212	119	541	534	280	261	5	9	257	277	7
211	Dromore West,	97,063	15,019	34	248	204	121	127	.	.	106	98	44
6	Dublin, North	41,192	148,036	1,120	4,910	4,253	2,471	2,445	75	58	2,123	2,130	664
7	Dublin, South,	48,180	200,709	1,917	5,572	5,678	2,844	2,728	97	63	2,816	2,862	166
32	Dundalk,	94,415	66,996	142	711	637	374	337	10	5	309	327	66
143	Dunfanaghy,	125,677	15,074	117	422	211	210	212	3	.	114	97	211
179	Dungannon,	110,217	30,712	142	648	686	350	298	10	4	338	358	—48
116	Dungarvan,	94,044	17,021	47	332	356	172	160	11	9	190	166	—24
75	Dunmanway,	103,917	15,197	36	328	252	165	163	3	.	129	123	76
35	Dunshaughlin,	106,822	8,593	30	159	149	81	78	.	.	83	66	10
12, 22, 36	Edenderry,	172,409	19,621	79	289	294	144	145	1	4	148	146	—5
63	Ennis,	112,505	21,771	99	426	373	196	230	5	4	203	170	53
52	Enniscorthy,	193,251	33,379	151	636	584	332	304	11	11	297	287	53
138, 161	Enniskillen,	197,623	63,118	152	603	588	327	276	11	13	307	281	15
64	Ennistimon,	68,281	20,109	45	373	345	207	166	7	5	199	146	28
75	Fermoy,	148,360	25,533	84	456	451	227	230	3	4	227	224	5
182	Galway,	197,487	38,719	131	895	768	470	425	4	5	360	369	157
183	Glennamaddy,	100,214	13,426	42	369	245	190	179	1	2	125	120	124
144	Glenties,	257,479	34,215	148	733	495	391	342	9	3	224	271	238
53	Gorey,	139,031	19,158	69	315	291	177	138	5	3	149	136	24
184	Gort,	106,048	14,201	19	228	184	123	105	.	2	80	68	44
28, 49, 139	Granard,	134,073	26,344	87	465	479	251	214	2	3	254	225	—14
145	Inishowen,	159,412	30,459	126	634	496	334	300	4	9	235	261	138
102, 177	Irvinestown,	81,881	16,405	51	242	244	120	122	10	9	125	119	—3
77	Kanturk,	185,085	26,171	107	525	467	280	245	7	5	222	245	58
37	Kells,	103,426	15,586	70	252	219	145	107	2	1	126	92	34
80	Kenmare,	198,152	16,319	44	337	143	167	170	1	.	74	68	195
154	Kilkeel,	81,834	19,181	122	428	374	223	205	7	4	167	207	54
17	Kilkenny,	110,943	25,457	84	510	485	236	274	1	7	236	249	25
65	Killadysert,	62,319	16,503	34	190	182	102	88	1	.	95	87	9
200	Killala,	194,882	9,290	36	153	92	73	80	.	.	41	51	51
91	Killarney,	251,287	40,558	155	834	633	396	438	3	9	328	310	196
117	Kilmacthomas,	64,479	8,342	25	148	165	71	77	1	4	78	87	—17
78, 95	Kilmallock,	149,150	28,168	78	587	533	285	302	19	10	277	261	49
66	Kilrush,	136,788	31,423	66	518	495	262	256	3	3	233	262	23
79	Kinsale,	79,651	15,823	64	333	335	151	187	3	.	158	177	3
126	Larne,	117,361	33,370	169	801	603	422	379	23	17	299	304	198
148	Letterkenny	151,247	13,950	36	288	277	145	143	3	9	136	141	11
165	Limavady,	153,711	23,369	104	444	382	243	201	13	12	181	201	62
67, 96	Limerick,	177,651	68,092	374	1,580	1,496	809	771	20	27	726	770	68
127, 153	Lisburn,	119,041	50,280	270	1,119	979	571	539	27	28	463	516	131
118	Lismore,	97,048	15,168	68	255	228	137	118	4	11	114	114	27
103	Lisnaskea,	98,700	18,074	52	351	296	190	166	7	9	158	138	55
92, 97	Listowel,	189,910	39,121	136	814	676	412	402	19	13	329	347	138
147, 166	Londonderry,	144,126	60,031	379	1,533	1,185	792	743	26	19	562	623	347

Printed image digitised by the University of Southampton Library Digitisation Unit

MARRIAGES, BIRTHS, AND DEATHS, REGISTERED IN THE YEAR 1900.

SUPERINTENDENT REGISTRARS' DISTRICTS OR POOR LAW UNIONS, ARRANGED ALPHABETICALLY—*con.*

Number or Numbers of Union in preceding Abstract.	Superintendent Registrars' Districts or Poor Law Unions.	Area in Statute Acres.	Population, 1891.	Total. Marriages.	Total. Births.	Total. Deaths.	Births. Including Illegitimate Births. Males.	Births. Including Illegitimate Births. Females.	Births. Illegitimate Births. Males.	Births. Illegitimate Births. Females.	Deaths. Males.	Deaths. Females.	Excess of Births over Deaths.
29	Longford,	110,073	24,904	68	475	432	240	235	1	6	219	213	43
185	Loughrea,	198,832	22,244	65	305	202	203	192	3	.	156	136	103
128, 132, 150	Lurgan,	79,844	58,155	309	1,336	1,119	707	679	32	32	611	608	207
86	Macroom,	179,108	26,088	82	504	369	256	248	2	3	199	170	135
167	Magherafelt,	156,716	44,976	170	721	784	373	348	17	18	367	417	—63
81	Mallow,	149,565	23,405	36	483	431	255	228	11	8	217	214	52
193	Manorhamilton,	144,857	25,365	84	423	353	206	217	2	.	169	169	125
82	Middleton,	109,266	23,993	119	403	365	196	218	10	3	189	176	38
198	Milford,	111,334	21,898	93	420	315	223	197	3	6	157	158	105
83	Millstreet,	74,905	12,163	24	241	192	116	125	7	4	97	95	49
84, 48	Mitchelstown,	86,057	15,742	41	299	250	147	152	6	8	138	116	49
195	Mohill,	92,958	22,471	82	373	318	208	159		1	168	150	55
172	Monaghan,	125,132	32,416	97	617	639	280	228	6	3	318	321	—122
186	Mountbellew,	102,383	16,477	38	308	221	187	181	2	1	97	124	147
24, 44	Mountmellick,	200,629	31,451	116	573	562	303	270	8	7	278	284	11
50	Mullingar,	208,601	30,414	87	597	582	267	240	7	4	297	285	—75
13, 67	Naas,	216,188	36,078	174	713	664	360	352	4	6	350	314	68
38	Navan,	94,474	16,099	73	279	291	133	146	8	2	151	140	—12
109	Nenagh,	183,068	27,332	90	480	362	243	237	4	4	195	167	118
66	Newcastle,	143,662	26,595	101	492	456	261	231	14	7	213	243	66
3, 18, 54	New Ross,	177,190	33,544	126	613	594	302	311	11	8	283	311	19
133, 157	Newry,	137,975	58,134	271	1,164	1,073	640	524	15	13	504	569	91
158	Newtownards,	93,890	41,286	230	1,020	822	521	499	26	36	371	451	198
36, 140	Oldcastle,	86,043	17,247	42	287	286	158	129	4	2	129	157	1
178	Omagh,	229,813	44,387	170	725	818	382	343	18	21	402	416	—93
187	Oughterard,	172,289	18,375	47	468	248	238	230	.	.	123	125	220
188	Portumna,	77,046	10,365	29	166	161	89	77		2	86	93	—13
8, 59	Rathdown,	61,408	56,079	317	1,158	1,152	591	567	13	10	553	599	6
69	Rathdrum,	227,487	27,626	143	633	566	337	285	9	11	281	285	68
100	Rathkeale,	101,808	17,027	54	299	296	168	131	8	6	147	149	3
208	Roscommon,	114,057	17,561	79	281	263	157	124	3	2	129	134	19
27, 45, 116	Roscrea,	149,679	19,848	77	334	297	182	152	.	6	139	158	37
68	Scarriff,	96,320	11,715	42	218	168	115	103	.	1	71	77	73
60	Shillelagh,	83,075	16,046	43	146	152	87	59	.	3	79	73	34
85	Skibbereen,	113,024	28,450	100	541	377	279	262	2	5	204	173	164
66	Skull,	57,168	11,233	23	176	151	85	81	2	1	77	74	25
212	Sligo,	143,808	41,154	137	835	697	423	412	4	2	351	346	138
149, 172	Strabane,	190,095	39,123	184	831	692	430	401	19	33	342	350	139
190	Stranorlar,	121,152	15,108	60	272	235	133	140	1		137	98	37
209	Strokestown,	96,036	18,458	54	249	307	114	126	.		152	155	—57
201	Swineford,	161,494	48,261	269	1,155	693	571	584	.	1	333	360	462
19	Thomastown,	107,577	14,876	57	239	267	126	113	2	1	129	138	—28
111	Thurles,	142,542	25,613	104	475	447	235	240	4	6	218	229	28
101, 112	Tipperary,	179,987	35,766	109	668	545	370	298	11	6	289	256	123
213	Tobercurry,	125,809	22,210	61	363	291	201	169		.	122	169	72
93	Tralee,	221,847	44,787	164	990	678	513	477	14	10	350	329	311
40	Trim,	119,620	14,011	46	247	315	128	119	.	5	168	187	—68
189	Tuam,	190,649	34,639	85	622	345	316	303	2	1	243	302	77
29	Tulla,	86,225	11,695	39	178	159	79	97	1	3	87	73	17
26, 51	Tullamore,	166,395	24,851	80	450	471	231	229	.	6	246	225	—21
30, 113	Urlingford,	77,848	9,592	40	172	171	71	101	2	5	76	95	1
21, 119	Waterford,	125,719	80,306	261	1,091	1,015	555	536	26	21	484	531	78
202	Westport,	345,921	37,381	133	861	509	426	435	1	2	248	261	352
55	Wexford,	126,301	35,142	162	713	380	378	335	13	14	303	377	33
87, 120	Youghal,	70,924	16,769	42	270	263	140	130	1	1	119	143	7

Printed image digitised by the University of Southampton Library Digitisation Unit

BIRTHS AND DEATHS Registered in the Year 1900—REGISTRARS' DISTRICTS arranged by COUNTIES and SUPERINTENDENT REGISTRARS' DISTRICTS—*continued.*

No.	REGISTRARS' DISTRICTS.	AREA in Statute Acres.	Population in 1891.	TOTAL. BIRTHS.	TOTAL. DEATHS.	BIRTHS. Including Illegitimate Births. Males.	BIRTHS. Including Illegitimate Births. Females.	BIRTHS. Illegitimate Births. Males.	BIRTHS. Illegitimate Births. Females.	DEATHS. Males.	DEATHS. Females.	Excess of Births over Deaths.
	I.—PROVINCE OF LEINSTER.											
	Carlow Co.											
	1. RATTINGLASS, S.R DISTRICT, part of.											
1	Rathvilly,	33,392	5,165	103	75	45	56	8	1	36	40	28
	2. CARLOW, part of.											
1	Bagenalstown,	16,855	3,816	86	72	47	39	.	.	34	38	14
2	Borris,	26,375	4,207	68	62	35	33	1	2	22	40	6
3	Carlow, No. 1, *W.*	19,901	9,178	208	237	117	51	5	6	128	109	—29
4	Clonegall,	14,788	2,036	29	31	14	13	1	.	13	18	—2
5	Fennagh and Myshall,	31,716	4,327	81	61	38	43	1	8	28	35	20
6	Leighlinbridge,	20,100	3,511	85	51	40	45	5	1	20	31	34
7	Tullow,	33,236	6,713	114	78	62	52	1	.	40	38	36
	3. NEW ROSS, part of.											
1	St. Mullins,	25,094	3,986	66	57	35	31	.	.	23	34	9
	Dublin Co.											
	4. BALROTHERY.											
1	Balbriggan,	18,253	4,662	88	77	50	38	.	1	19	38	11
2	Holmpatrick, *W.*	7,127	3,023	83	94	36	43	2	3	53	41	—11
3	Kilsallaghan,	25,025	2,217	51	40	26	25	.	2	25	17	11
4	Lusk,	12,059	3,230	54	57	32	22	.	.	19	22	—3
5	Malahide,	6,913	2,343	53	36	18	34	.	.	17	18	17
6	Swords,	14,694	2,652	66	65	40	26	1	1	33	33	1
	5. CELBRIDGE, part of.											
1	Lucan,	6,025	2,835	65	45	41	24	.	.	22	23	20
2	Rathcoole,	17,214	2,347	46	46	18	27	.	.	20	23	2
	6. DUBLIN, NORTH.											
1	Blanchardstown and Castleknock,	13,286	7,781	107	99	34	53	.	.	57	42	8
2	Clontarf and Howth, No. 1,	2,757	4,138	96	70	56	40	1	.	30	40	25
3	" " No. 2,	3,341	2,394	50	36	23	27	.	.	22	14	14
4	Coolock and Drumcondra, No. 1,	5,324	10,730	220	197	108	112	1	.	77	120	23
5	" " No 2,	1,237	846	24	19	5	15	.	.	11	8	5
6	Finglas and Glasnevin,	12,806	6,198	183	141	83	83	1	.	73	68	41
7	North City, No. 1, East,	1,791	27,147	641	482	317	324	1	1	315	267	159
8	" " West,		34,836	831	943	422	409	6	1	449	494	—112
9	" No 2,		26,055	2,074	697	1,056	1,018	36	35	384	313	1,377
10	" No 3, *W.*		28,871	691	1,568	337	304	30	21	804	764	—877
	7. DUBLIN, SOUTH.											
1	Clondalkin,	6,063	4,213	49	88	23	30	.	1	36	18	11
2	Donnybrook,	1,967	24,629	531	508	268	263	.	1	254	254	25
3	Palmerston,	3,262	7,973	214	157	101	113		1	89	68	57
4	Crumlin,	11,254	7,135	117	71	57	60	.	.	39	32	46
5	Rathfarnham,			53	40	26	24	1	.	19	25	13
6	Rathmines,	1,714	27,796	572	781	298	274		6	354	427	—209
7	South City, No. 1, *W.*	1,942	33,194	1,068	1,827	527	541	41	30	911	916	—759
8	" No. 2,		18,547	367	367	191	175	.	.	181	186	.
9	" No. 3,		30,558	1,387	1,043	653	634	21	18	524	519	244
10	" No 4,		35,793	1,236	797	608	582	34	25	415	387	439
11	Tallaght,	21,438	2,971	58	49	29	29	.	.	18	30	5

NOTE.—The Registrars' Districts are subdivisions of the Unions or Superintendent Registrars' Districts, and are identical with the Dispensary Districts of the same names, except in a few instances. See note pp. 26-7.

The letter *W.* denotes that the Registrar's District contains within its limits the Workhouse belonging to the Union or Superintendent Registrar's District.

Wherever the minus sign (—) is prefixed to the numbers given in the column headed "Excess of Births over Deaths," it denotes that the births, instead of exceeding the deaths, were, in fact, *less than the deaths* to the extent stated

Printed image digitised by the University of Southampton Library Digitisation Unit

BIRTHS AND DEATHS Registered in the Year 1900—REGISTRARS' DISTRICTS arranged by COUNTIES and SUPERINTENDENT REGISTRARS' DISTRICTS—*continued.*

	REGISTRARS' DISTRICTS.	Area in Statute Acres.	Population in 1891.	TOTAL. Births.	TOTAL. Deaths.	Births. Including Illegitimate Births. Males.	Births. Including Illegitimate Births. Females.	Births. Illegitimate Births. Males.	Births. Illegitimate Births. Females.	Deaths. Males.	Deaths. Females.	Excess of Births over Deaths.
	I.—PROVINCE OF LEINSTER—*con.*											
No	8. RATHDOWN, part of.											
1	Blackrock & Stillorgan, No. 1,	959	7,989	156	141	82	74	1	1	64	80	12
2	,, No. 2,	3,093	3,749	69	73	43	26	.	.	44	29	—4
3	Bray, No. 2.	4,615	1,660	36	24	16	20	.	1	13	11	12
4	Dundrum & Glencullen, No. 1,	4,564	4,508	95	75	41	54	.	1	43	32	20
5	,, No. 2,	7,256	1,889	42	66	22	20	.	1	18	12	17
6	Killiney, *W.*	5,647	3,715	189	204	77	82	8	6	101	103	—45
7	Kingstown, No. 1,	1,462	17,352	192	211	93	99	.	.	96	115	—19
8	,, No. 2,			175	160	96	79	.	.	68	81	15
	Kildare Co.											
	9 ATHY, part of.											
1	Athy, *W.*	30,509	8,082	154	232	70	84	3	3	132	120	—96
2	Castledermot.	24,607	2,799	57	51	26	31	.	.	29	22	6
3	Fontstown.	26,293	2,542	47	36	23	13	.	.	15	21	11
4	Monasterevin.	31,703	5,492	106	76	55	51	.	.	33	43	30
	10. BALTINGLASS, part of.											
1	Baltinglass, No. 2,	17,153	2,262	32	19	17	15	1	.	16	7	13
	11. CELBRIDGE, part of.											
1	Celbridge, *W.*	16,793	3,628	77	83	36	41	2	2	50	33	—6
2	Kilcock.	25,755	3,302	50	46	31	19	.	.	23	22	8
3	Maynooth.	11,149	2,984	66	42	33	37	.	.	15	27	27
	12 EDENDERRY, part of.											
1	Carbury.	34,027	2,414	41	34	23	18	1	.	24	10	7
2	Johnstown.	19,272	1,715	26	33	11	15	.	.	14	19	—7
3	Rathangan, No. 1,	16,135	1,863	25	25	2	16	.	.	12	13	
	13. NAAS, part of.											
1	Blessington, No. 2,	8,246	1,490	20	23	8	14	.	.	9	14	—3
2	Clane and Timahoe, North,	28,672	3,131	49	41	27	22	1	1	21	20	8
3	Kilcullen.	27,590	4,525	91	79	53	38	1	1	66	44	12
4	Kildare.	19,204	3,900	87	75	41	46	.	.	40	46	12
5	Naas and Carragh, *W.*	24,459	5,826	143	173	77	66	2	3	92	81	—30
6	Newbridge.	16,212	10,339	178	121	91	97	.	.	67	54	57
7	Rathmore.	19,059	1,825	29	33	16	13	.	.	17	16	—4
8	Robertstown & Kilmeage.	20,403	3,147	61	66	31	30	.	1	37	29	—5
	Kilkenny Co.											
	14. CALLAN, part of.											
1	Callan, *W.*	31,839	5,108	112	146	53	59	5	4	80	68	—36
2	Kilmaganny.	30,309	3,932	92	47	46	36	2	.	21	26	35
	15. CARRICK-ON-SUIR, part of.											
1	Piltown.	32,120	5,121	67	81	36	31	.	1	53	68	—14
	16. CASTLECOMER.											
1	Ballyragget.	18,555	2,988	42	48	22	20	.	1	27	21	—6
2	Castlecomer, *W.*	39,265	8,511	178	173	68	78	2	2	80	66	3

Pnnted image digitised by the University of Southampton Library Digitisation Unit

BIRTHS AND DEATHS Registered in the Year 1900—REGISTRARS' DISTRICTS arranged by COUNTIES and SUPERINTENDENT REGISTRARS' DISTRICTS—*continued.*

No.	REGISTRARS' DISTRICTS.	AREA in Statute Acres.	Population in 1891.	TOTAL BIRTHS.	TOTAL DEATHS.	BIRTHS Including Illegitimate Births. Males.	BIRTHS Including Illegitimate Births. Females.	BIRTHS Illegitimate Births. Males.	BIRTHS Illegitimate Births. Females.	DEATHS. Males.	DEATHS. Females.	Excess of Births over Deaths.
	I.—PROVINCE OF LEINSTER—*con.*											
	17. KILKENNY.											
1	Freshford,	18,382	2,008	45	41	25	20	.	.	19	23	4
2	Gowran,	22,388	3,491	56	44	26	30	.	.	22	22	12
3	Kilkenny, No. 1, *W.*	14,433	7,167	153	249	67	86	.	3	126	123	—56
4	" 2,	13,982	7,645	177	97	88	95	.	2	46	51	86
5	Tiscoffin,	22,763	2,618	49	32	20	28	1		12	20	16
6	Tullaroan,	12,996	1,930	31	22	16	15	.	.	11	11	9
	18. NEW ROSS, part of.											
1	Dysartmoon, No. 1,	28,358	4,062	38	42	27	27	.	.	18	36	12
	19. THOMASTOWN.											
1	Graigue,	28,184	4,326	71	64	36	35	.	.	35	29	7
2	Inistioge,	25,186	3,177	47	66	27	20	.	.	26	40	—19
3	Knocktopher,	38,357	3,494	59	59	31	28	.	.	26	30	.
4	Thomastown, *W.*	25,850	3,879	62	78	33	30	2	1	39	38	—16
	20. URLINGFORD, part of.											
1	Balleen,	22,485	2,215	20	32	10	20	.	.	8	24	—3
2	Urlingford, *W.*,	30,513	4,218	57	96	38	40	3	3	46	50	—9
	21. WATERFORD, part of.											
1	Kilmakevoge,	30,770	4,519	80	73	41	39	1	.	41	22	7
2	Ullid,	26,511	3,489	123	127	70	53	3	1	37	70	—4
	King's Co.											
	22. BIRR, part of.											
1	Banagher,	40,136	5,606	66	73	37	51	1	1	36	37	15
2	Birr, *W.*,	11,333	6,744	150	158	88	62	4	4	84	74	—8
3	Ferbane,	63,637	6,691	107	114	60	47	.	.	30	36	—7
4	Frankford,	28,672	2,849	37	40	17	20	.	.	20	20	—3
5	Killyon,	17,102	1,725	21	19	12	9	.	.	10	9	2
6	Kinnity,	33,964	2,139	30	38	18	12	.	.	14	24	—8
	23. EDENDERRY, part of.											
1	Edenderry, *W.*,	38,318	4,474	98	120	53	45	.	3	62	58	—22
2	Rathangan, No. 2,	12,052	959	15	14	10	5	.	.	5	9	1
3	Rhode,	29,691	2,654	56	35	25	31	.	.	15	20	21
	24. MOUNTMELLICK, part of.											
1	Clonygowan, No. 2,	24,548	6,060	67	45	38	29	1	.	18	27	22
	26. ROSCREA, part of.											
1	Roscrea, No. 2,	18,212	1,917	31	24	19	18	.	.	13	11	7
2	Shinrone,	37,353	4,518	74	84	38	36	.	.	36	38	10
	26. TULLAMORE, part of.											
1	Clara,	28,628	5,783	107	97	54	53	..	1	36	43	10
2	Killoughy,	42,000	4,772	66	54	32	34	.	.	32	33	2
3	Phillipstown,	33,632	3,786	56	60	19	37	..	.	31	29	—4
4	Tullamore, *W.*,	32,685	7,886	172	210	87	88	.	4	110	100	—38

Printed image digitised by the University of Southampton Library Digitisation Unit

BIRTHS AND DEATHS Registered in the Year 1900—REGISTRARS' DISTRICTS arranged by COUNTIES and SUPERINTENDENT REGISTRARS' DISTRICTS.

REGISTRARS' DISTRICTS.	AREA in Statute Acres.	Population in 1891.	TOTAL. BIRTHS.	TOTAL. DEATHS.	BIRTHS. Including Illegitimate Births. Males.	BIRTHS. Including Illegitimate Births. Females.	BIRTHS. Illegitimate Births. Males.	BIRTHS. Illegitimate Births. Females.	DEATHS. Males.	DEATHS. Females.	Excess of Births over Deaths.
I.—PROVINCE OF LEINSTER—*con.*											
Longford Co.											
No. 27. BALLYMAHON, part of											
1 Abbeyshrule,	30,739	4,514	54	78	37	17	.	..	39	39	—24
2 Ballymahon, *W.*,	38,994	6,149	163	120	53	51	.	6	64	56	—17
28. GRANARD, part of.											
1 Ballinalee,	22,146	4,452	72	74	30	37	.	.	36	38	—2
2 Granard, *W.*,	26,853	6,045	107	142	60	47	1	2	77	65	—35
3 Scrabby, No. 2,	14,496	3,925	90	73	34	26	1	.	38	35	—12
4 Street, No 2,	14,469	2,588	58	44	32	20	...	...	25	19	14
29. LONGFORD.											
1 Drumlish,	35,842	9,686	216	163	111	102	...	..	89	74	30
2 Killashee,	33,625	4,943	74	67	35	39	.	.	33	34	7
3 Longford, *W.*	34,303	10,335	188	202	94	94	1	6	97	105	—41
Louth Co.											
30 ARDEE, part of.											
1 Ardee, *W.*,	27,938	5,957	91	94	46	43	4	..	48	46	—3
2 Castlebellingham,	14,260	2,863	48	41	23	20	1	1	26	12	2
3 Collon, No. 1,	6,339	1,124	13	14	6	12	.	..	3	11	4
4 Dunleer,	16,772	3,199	49	52	25	21	.	.	21	31	3
31. DROGHEDA, part of.											
1 Drogheda, No. 1,	6,143	5,304	97	78	47	50	..	..	29	49	19
2 ,, 2,	4,983	6,022	122	97	55	67	.	2	39	58	25
3 ,, 3 *W.*,	12,531	5,991	137	201	73	58	5	5	98	103	—64
4 Termonfeckin,	19,223	4,456	56	46	20	27	.	1	27	19	10
32. DUNDALK.											
1 Barronstown,	18,105	4,421	52	57	24	28	1	.	33	25	—5
2 Carlingford	18,925	6,747	116	94	56	54	1	.	37	57	19
2 Dromiskin,	21,186	4,803	78	70	43	33	2	.	32	38	8
4 Dundalk, *W.*,	17,270	17,221	417	355	230	187	6	5	172	180	62
5 Ravensdale,	17,929	3,806	47	51	21	36	.	..	24	27	6
Meath Co.											
33. ARDEE, part of.											
1 Collon, No. 2,	6,498	763	14	16	10	4	..	.	4	6	4
2 Drumcondra,	23,811	2,566	60	39	28	22	1	.	19	20	11
34. DROGHEDA, part of											
1 Duleek,	20,704	2,606	34	42	30	24	.	..	22	20	12
2 St. Mary's,	15,806	2,391	35	33	19	16	1	..	20	13	2
3 Stamullen	21,444	3,443	40	37	21	19	.	..	22	15	3
35 DUNSHAUGHLIN.											
1 Dunboyne,	38,630	2,971	36	35	18	32	.	..	16	19	20
2 Killeen,	29,984	2,726	49	43	23	21	.	..	20	22	7
3 Ratoath, *W.*,	36,988	2,892	53	72	30	25	.	.	47	25	—17

Printed image digitised by the University of Southampton Library Digitisation Unit

BIRTHS AND DEATHS Registered in the Year 1900—REGISTRARS' DISTRICTS arranged by COUNTIES and SUPERINTENDENT REGISTRARS' DISTRICTS—*continued.*

REGISTRARS' DISTRICTS.	Area in Statute Acres.	Population in 1891.	TOTAL. Births.	TOTAL. Deaths.	Births. Including Illegitimate Births. Males.	Births. Including Illegitimate Births. Females.	Births. Illegitimate Births. Males.	Births. Illegitimate Births. Females.	Deaths. Males.	Deaths. Females.	Excess of Births over Deaths.
I.—PROVINCE OF LEINSTER—*con.*											
No. 36. RDENDERRY, part of											
1 Ballyboggan,	21,914	2,442	28	33	13	19	.	1	10	17	—5
37. KELLS.											
1 Kells, *W.*,	27,007	9,215	119	92	66	53	1	1	49	43	27
2 Kilskeer,	25,940	3,095	41	43	24	17	.	.	23	20	—3
3 Moynalty,	20,138	3,523	44	45	25	19	.	.	34	11	—1
4 Nobber,	30,281	9,753	48	33	30	19	1	..	20	19	10
38. NAVAN.											
1 Castlestown,	29,803	3,526	41	62	26	15	.	.	30	32	—21
2 Navan, *W.*,	37,102	9,353	194	194	98	98	2	1	105	89	.
3 Painestown,	27,570	3,220	44	35	11	33	.	1	19	19	9
39. OLDCASTLE, part of.											
1 Crossakeel,	19,371	2,004	27	22	15	12	.	.	5	17	5
2 Oldcastle, *W.*,	24,751	4,308	74	102	45	29	1		46	56	—28
40. TRIM.											
1 Athboy,	37,048	5,318	68	79	35	31	.	.	36	43	—13
2 Innfield,	25,120	2,831	57	55	32	25	.	1	26	29	2
3 Summerhill,	30,711	3,553	40	70	17	23	.		37	33	—30
4 Trim, *W.*,	26,572	4,369	84	111	44	40	.	5	49	62	—27
Queen's Co.											
41. ABBEYLEIX.											
1 Abbeyleix, *W.*,	18,885	3,961	57	79	26	31	.	8	36	59	—18
2 Ballinakill,	25,601	3,183	41	59	20	21	.	.	38	36	—19
3 Ballyroan,	20,096	2,737	49	42	22	27	1	.	20	22	7
4 Castletown	18,645	2,486	34	39	20	14	.	.	13	20	—5
5 Durrow,	24,028	3,570	77	62	42	35	3	.	27	35	19
6 Rathdowney	19,877	3,143	55	44	32	23	.	.	26	18	11
42. ATHY, part of.											
1 Ballylynan	21,756	9,079	50	39	24	26	.	.	26	29	—5
2 Stradbally,	26,264	3,644	56	56	28	28	.		36	30	19
43. CARLOW, part of.											
1 Ballickmoyler and Newtown,	29,672	4,342	90	70	48	42	.	.	36	34	20
2 Carlow, No. 2,	7,301	978	14	9	6	8	.	.	2	7	5
44. MOUNTMELLICK, part of.											
1 Clonaslee,	36,336	3,288	55	42	25	30	1	1	20	22	13
2 Clonygowan, No. 1,	2,850	1,905	40	36	25	15	.	1	19	18	4
3 Coolrain,	28,965	1,805	22	91	10	12	.	.	17	16	—9
4 Emo,	20,725	4,246	58	57	28	30	.	.	33	24	1
5 Maryborough,	23,758	5,954	128	143	67	62	1	.	79	64	—14
6 Mountmellick, *W.*,	27,461	6,103	114	133	59	55	9	5	80	54	—16
7 Mountrath,	25,986	5,021	88	78	51	37	...		27	51	10
45. ROSCREA, part of.											
1 Borris-in-Ossory,	36,574	4,344	80	49	43	37	...	.	19	31	31

Pnnted image digitised by the University of Southampton Library Digitisation Unit

BIRTHS AND DEATHS Registered in the Year 1900—REGISTRARS' DISTRICTS arranged by COUNTIES and SUPERINTENDENT REGISTRARS' DISTRICTS—*continued.*

REGISTRARS' DISTRICTS.	AREA in Statute Acres.	Population in 1891.	TOTAL. BIRTHS.	TOTAL. DEATHS.	BIRTHS. Including Illegitimate Births. Males.	BIRTHS. Including Illegitimate Births. Females.	BIRTHS. Illegitimate Births. Males.	BIRTHS. Illegitimate Births. Females.	DEATHS. Males.	DEATHS. Females.	Excess of Births over Deaths.
I.—PROVINCE OF LEINSTER—*con.*											
Westmeath Co.											
No. 46. ATHLONE, part of.											
1 Athlone, No. 1, *W.*	10,986	8,241	178	191	97	81	.	5	98	93	—13
2 Glassan.	24,674	4,054	42	64	35	27	.	.	30	24	9
3 Moate.	32,648	5,444	88	68	47	41	.	.	35	33	20
47. BALLYMAHON, part of.											
1 Ballymore.	30,416	3,967	48	64	30	18	8	.	34	30	—16
48. DELVIN											
1 Castlepollard.	23,591	9,631	58	48	34	24	.	.	20	28	10
2 Clonmellon.	23,064	2,601	38	34	19	15	1	.	17	17	4
3 Delvin, *W.*	27,674	2,873	42	58	23	19	2	.	30	28	—16
49. GRANARD, part of.											
1 Coole.	11,515	1,244	32	17	13	19	.	.	10	7	15
2 Finnea, No. 1.	9,859	1,226	13	12	9	4	.	.	6	6	1
3 Street, No. 1.	15,058	1,852	25	29	14	11	.	.	15	14	—4
50. MULLINGAR											
1 Ballynacarrigy.	34,564	4,335	63	80	37	25	.	.	49	30	—19
2 Castletown Geoghegan.	35,223	3,707	71	62	32	30	.	.	28	34	9
3 Killucan.	25,977	3,641	65	55	35	30	.	1	23	33	10
4 Milltown.	27,492	2,706	33	42	16	17	1	1	34	18	—9
5 Mullingar, *W.*	31,789	9,484	170	243	92	76	8	2	133	111	—73
6 Multyfarnham.	22,374	2,778	33	43	20	18	.	.	21	23	—5
7 Tyrrellspass.	31,182	3,914	68	57	35	33	1	.	37	30	11
51. TULLAMORE, part of.											
1 Kilbeggan.	16,550	2,624	42	40	29	20	.	1	19	21	9
Wexford Co.											
52. ENNISCORTHY.											
1 Clonroche.	35,283	4,592	102	74	52	50	1	1	27	47	28
2 Enniscorthy, *W.*	35,782	10,929	253	258	134	119	9	6	152	126	—5
3 Ferns.	23,663	3,192	62	51	33	29	1	9	26	23	11
4 Killann.	34,378	4,020	68	34	34	34	.	.	31	23	14
5 Newtownbarry.	27,663	4,383	66	49	29	37	.	.	24	25	7
6 Oulart.	56,482	6,163	95	93	50	45	.	1	57	41	—3
53. GOREY.											
1 Camolin.	33,371	3,837	68	52	44	24	2	1	27	23	16
2 Coolgreany.	30,000	3,325	65	40	24	31	.	.	22	18	15
3 Gorey, *W.*	31,578	6,372	120	121	78	45	3	2	74	47	—1
4 Kilenagh and Wells	35,073	4,822	73	78	34	33	.	.	40	38	—5
54. NEW ROSS, part of.											
1 Carrickbyrne.	36,692	4,773	84	75	44	40	2	.	31	44	9
2 Dysartmoon, No 2.	131	285	19	10	7	3	.	.	9	4	.
3 Fethard, No 1.	18,228	3,919	62	75	41	21	1	1	31	44	—13
4 ,, ,, 3.	16,135	3,673	59	49	29	30	.	1	33	26	10
5 New Ross, *W.*	4,400	6,313	172	166	67	105	8	6	151	94	—23
6 Old Ross.	31,546	4,219	72	66	30	37	.	.	35	31	6
7 Templeludigan.	17,218	2,311	34	25	17	17	.	.	15	15	9

Printed image digitised by the University of Southampton Library Digitisation Unit

BIRTHS AND DEATHS Registered in the Year 1900—REGISTRARS' DISTRICTS arranged by COUNTIES and SUPERINTENDENT REGISTRARS' DISTRICTS—*continued.*

No.	REGISTRARS' DISTRICTS.	AREA in Statute Acres.	Population in 1891.	TOTAL BIRTHS.	TOTAL DEATHS.	BIRTHS. Including Illegitimate Births. Males.	BIRTHS. Including Illegitimate Births. Females.	BIRTHS. Illegitimate Births. Males.	BIRTHS. Illegitimate Births. Females.	DEATHS. Males.	DEATHS. Females.	Excess of Births over Deaths.
	I.—PROVINCE OF LEINSTER—*con.*											
	26. WEXFORD.											
1	Bannow,	54,243	4,044	69	73	26	30	2	6	38	30	—4
6	Bridgetown,	28,202	5,605	91	77	46	45	1	1	40	37	14
3	Broadway,	61,641	4,439	61	71	34	67	.	1	27	44	—10
4	Crossabeg,	16,172	3,079	48	54	19	29	.	1	21	33	—8
5	Taghmon and Glynn,	25,688	3,591	65	56	35	30	1	1	26	26	6
6	Wexford, *W.*,	10,323	14,474	379	347	205	174	6	6	165	182	32
	Wicklow Co.											
	66. BALTINGLASS, part of											
1	Baltinglass, No. 1, *W.*,	17,996	3,068	61	77	28	33	1	4	44	33	—16
2	Dunlavin,	43,835	4,394	58	49	34	54	.	1	23	26	19
3	Kiltegan,	41,976	3,750	51	66	32	16	.	.	35	31	—15
	67. NAAS, part of.											
1	Blessington, No. 1,	51,087	3,355	54	53	28	26	.	.	32	21	1
	68. RATHDOWN, part of.											
1	Bray, No. 1,	1,061	6,888	162	144	82	80	4	.	75	69	18
2	Delgany,	11,016	3,184	42	58	16	23	.	.	23	35	—16
3	Powerscourt,	22,423	6,181	30	34	20	16	.	.	13	21	—4
	69. RATHDRUM											
1	Annamoe,	59,601	2,788	27	40	6	18	.	1	23	17	—13
2	Arklow,	17,343	5,513	182	152	114	68	1	1	77	75	30
3	Aughrim,	24,368	1,803	46	36	22	24	1	.	17	16	13
4	Dunganstown,	23,185	2,668	39	28	16	13	.	.	13	15	1
5	Newbridge,	17,767	2,649	48	45	23	25	.	2	24	21	3
6	Newcastle,	23,355	3,141	78	70	32	46	.	1	30	34	8
7	Rathdrum, *W.*,	36,905	2,981	66	98	34	32	6	4	48	30	—32
8	Wicklow,	24,704	6,383	156	100	67	69	6	2	43	67	55
	70. SHILLELAGH											
1	Coolattin, *W.*,	42,444	5,875	118	96	58	60	.	3	54	41	33
2	Tinahely,	40,631	4,171	58	67	29	30	.	.	25	32	11
	II.—PROVINCE OF MUNSTER.											
	Clare Co.											
	61. BALLYVAGHAN.											
1	Ballyvaghan, *W.*,	71,482	4,387	81	73	40	41	2	1	26	47	8
	62. CORROFIN.											
1	Corrofin, *W.*,	61,396	5,899	89	94	43	46	6	1	50	44	—5
	63. ENNIS.											
1	Crusheen,	24,816	3,151	60	38	17	33		.	13	23	16
2	Ennis, No. 1, *W.*,	7,663	7,653	142	193	71	71	6	4	117	76	—51
3	,, ,, 2	17,605	2,811	60	30	24	36	.	.	19	11	30
4	Killaniv,	39,230	4,001	33	45	44	49	6	.	18	27	42
5	Newmarket,	29,161	4,155	81	67	40	41		.	34	33	14

Pnnted image digitised by the University of Southampton Library Digitisation Unit

BIRTHS AND DEATHS Registered in the Year 1900—REGISTRARS' DISTRICTS arranged by COUNTIES and SUPERINTENDENT REGISTRARS' DISTRICTS—*continued.*

No.	Registrars' Districts.	Area in Statute Acres.	Population in 1891.	Total. Births.	Total. Deaths.	Births. Including Illegitimate Births. Males.	Births. Including Illegitimate Births. Females.	Births. Illegitimate Births. Males.	Births. Illegitimate Births. Females.	Deaths. Males.	Deaths. Females.	Excess of Births over Deaths.
	II.—PROVINCE OF MUNSTER—*con.*											
	64. ENNISTIMON.											
1	Ennistimon, *W.*,	33,503	7,050	170	158	84	76	5	2	86	72	12
2	Milltown Malbay,	35,221	7,636	182	124	59	63	3	.	73	51	8
3	Roadford,	30,197	5,422	71	63	44	27	.	.	40	23	8
	65. KILLADYSERT.											
1	Ballynacally, *W.*,	36,296	6,079	118	115	67	51	1	.	95	35	3
2	Labasheeda,	26,023	4,424	72	67	35	37	.	.	30	37	5
	66. KILRUSH.											
1	Carrigaholt,	22,539	4,223	62	69	32	30	2	1	35	28	—1
2	Craggaknock,	37,310	8,104	127	98	70	57	.	.	47	51	29
3	Kilkee,	24,416	5,232	163	95	54	49	.	.	30	33	40
4	Kilmihil,	31,923	5,432	95	72	43	45	.	..	29	43	17
5	Kilrush, *W.*,	20,540	7,432	137	199	63	74	1	2	92	157	—62
	67. LIMERICK, part of.											
1	Bridgetown,	41,165	5,305	72	65	37	35	..	.	33	32	7
2	Coolacasey,	27,545	8,638	56	45	33	23	.	1	16	29	11
	68. SCARIFF.											
1	Annacarrigan,	19,226	3,437	49	37	22	27	.	.	17	20	12
2	Feakle,	34,820	4,143	84	37	50	34	.	.	22	15	47
3	Mountshannon, *W.*,	32,274	4,135	85	74	43	42	.	1	32	43	11
	69. TULLA.											
1	Killaloe,	21,194	3,357	45	62	15	30	.	1	20	23	6
2	Quin,	25,464	3,093	43	32	19	24	.	.	23	9	11
3	Tulla, *W.*,	32,565	5,245	88	84	45	43	1	2	44	40	4
	Cork Co.											
	70. BANDON.											
1	Bandon, *W.*,	21,143	8,013	123	167	61	57	5	3	87	80	—39
2	Inishannon,	17,108	3,551	42	37	18	25	.	.	20	17	5
3	Kilbrittain,	15,094	2,530	36	43	17	19	1	.	23	20	—7
4	Murragh,	22,402	3,489	56	51	33	26	.	.	25	26	3
5	Templemartin,	24,598	3,447	34	41	32	22	1	.	15	26	13
	71. BANTRY.											
1	Bantry, *W.*,	24,400	6,342	147	136	76	71	.	.	70	55	11
2	Durrus and Kilcrohane,	24,139	3,757	51	19	26	25		.	6	15	32
3	Glengarriff,	27,639	2,747	71	39	37	34	1	.	18	21	32
4	Kealkill,	30,677	2,994	48	36	29	19	.	.	17	15	18
	72. CASTLETOWN.											
1	Castletown, *W.*,	30,623	6,724	138	81	73	65	.	1	35	46	57
2	Kilcatherine,	33,922	5,665	145	81	75	70	.	.	35	46	64
	73. CLONAKILTY.											
1	Clonakilty, *W.*,	28,603	8,032	131	138	36	63	.	1	96	72	—7
2	Rosscarbery,	27,354	6,962	115	90	56	54	.	.	52	33	25
3	Timoleague,	24,508	5,931	134	154	98	64	.	.	81	73	—20

Pnnted image digitised by the University of Southampton Library Digitisation Unit

BIRTHS AND DEATHS Registered in the Year 1900—REGISTRARS' DISTRICTS arranged by COUNTIES and SUPERINTENDENT REGISTRARS' DISTRICTS—*continued.*

No.	REGISTRARS' DISTRICTS.	AREA in Statute Acres.	Population in 1891.	TOTAL. BIRTHS.	TOTAL. DEATHS.	BIRTHS. Including Illegitimate Births. Males.	BIRTHS. Including Illegitimate Births. Females.	BIRTHS. Illegitimate Births. Males.	BIRTHS. Illegitimate Births. Females.	DEATHS. Males.	DEATHS. Females.	Excess of Births over Deaths.
	II.—PROVINCE OF MUNSTER—*con.*											
	74. CORK.											
1	Ballincollig,	17,718	4,193	60	72	27	33	.	..	32	40	—12
2	Ballygarvan,	13,923	1,961	32	28	19	16	.	..	15	13	4
3	Blarney,	22,448	3,772	72	66	38	34	1	..	19	37	10
4	Carrigaline, No. 1,	6,080	2,094	35	35	14	21	.	..	15	20	—
5	,, No. 2,	2,763	3,298	71	64	34	37	1	..	31	33	7
6	Carrignavar,	22,995	2,489	39	29	19	20	.	.	13	16	10
7	Cork Urban, No. 1,	*2,236	11,927	2,260	2,377	1,151	1,192	30	32	1,106	1,211	—117
8	,, No. 2,		9,252									
9	,, No. 3,		9,816									
10	,, No. 4,		10,356									
11	,, No. 5,		8,187									
12	,, No. 6,		5,823									
13	,, No. 7,		17,024									
14	Cork Rural, No. 1, *W.*,	11,850	14,440									
15	,, No. 2,											
16	Douglas,	10,081	2,803	60	44	37	23	1	...	31	13	16
17	Dripsey,	18,231	3,424	81	48	27	24	.	..	24	24	3
18	Queenstown, No. 1,	7,013	4,070	81	75	40	41	.	.	45	30	6
19	,, No. 2,		8,137	197	161	100	97	1	1	87	74	36
20	Riverstown,	19,728	3,469	58	49	30	28	.	.	25	24	9
21	Whitechurch,	15,311	3,374	53	42	28	25	.	..	19	29	11
	75. DUNMANWAY.											
1	Ballineen,	28,192	5,025	113	78	61	52	.	..	35	49	35
2	Coolmountain,	46,842	4,913	104	76	42	62	1	.	39	37	28
3	Dunmanway, *W.*,	28,883	5,259	111	98	62	49	2	.	55	43	13
	76. FERMOY.											
1	Ballyhooly,	32,026	4,291	74	70	33	41	.	.	41	29	4
2	Ballynoe,	33,180	3,860	52	64	27	25	1	1	29	35	—12
3	Fermoy, *W.*,	19,029	9,208	188	218	54	94	2	3	107	102	—28
4	Kilworth,	31,652	4,817	64	64	39	45	.	.	29	35	22
5	Rathcormack,	32,503	3,357	58	37	34	24	.	.	21	16	21
	77. KANTURK.											
1	Boherboy,	35,152	8,047	123	80	68	55	.	.	42	38	43
2	Kanturk, *W.*,	47,821	7,700	164	205	90	74	3	3	97	108	—41
3	Milford,	40,053	6,333	58	64	48	50	2	1	43	51	4
4	Newmarket,	63,622	7,101	140	88	74	63	.	.	40	48	52
	78. KILMALLOCK, part of.											
1	Charleville	19,284	4,225	116	73	67	49	1	.	46	27	43
	79. KINSALE.											
1	Ballyfeard,	10,455	2,789	41	52	15	26	1	.	23	29	—11
2	Ballymartle,	19,112	3,119	42	22	21	21	.	.	13	13	14
3	Carrigaline,	15,078	3,213	47	43	20	27	.	.	19	24	8
4	Conroeya,	13,495	2,582	42	48	10	23	.	.	18	30	—6
5	Kinsale, *W.*,	12,511	8,127	164	165	76	90	3	.	83	82	1
	80. MACROOM.											
1	Cannaway,	26,643	3,520	56	33	25	31	.	1	20	13	23
2	Clonmoyle,	35,354	5,176	102	73	53	49	.	.	30	34	29
3	Inchigeelagh,	43,641	3,151	83	40	44	39	.	1	22	18	43
4	Macroom, *W.*,	30,416	8,197	151	153	74	77	2	.	81	72	—2
5	Slieveragh	33,764	4,134	112	70	60	52	.	1	37	33	43

* In consequence of changes in boundaries which came into operation on the 1st February, 1900, it is not practicable to give details for the whole year for each district separately.

Printed image digitised by the University of Southampton Library Digitisation Unit

BIRTHS AND DEATHS Registered in the Year 1900—REGISTRARS' DISTRICTS arranged by COUNTIES and SUPERINTENDENT REGISTRARS' DISTRICTS—*continued.*

No.	REGISTRARS' DISTRICTS.	AREA in Statute Acres.	Population in 1891.	TOTAL. BIRTHS.	TOTAL. DEATHS.	BIRTHS. Including Illegitimate Births. Males.	BIRTHS. Including Illegitimate Births. Females.	BIRTHS. Illegitimate Births. Males.	BIRTHS. Illegitimate Births. Females.	DEATHS. Males.	DEATHS. Females.	Excess of Births over Deaths
	II.—PROVINCE OF MUNSTER—*con.*											
	81. MALLOW.											
1	Ballyclough,	16,304	1,828	55	54	33	23	.	.	23	31	1
2	Buttevant,	88,981	5,039	66	65	30	40	2	..	28	37	30
3	Doneraile,	29,783	3,565	66	88	41	25	1	.	20	28	18
4	Kilshannig,	37,650	4,618	84	71	37	47	.	1	42	29	13
5	Mallow, *W.*	12,780	6,726	143	162	77	66	8	8	87	75	—19
6	Rahan,	23,487	2,497	60	31	21	16	.	.	17	14	6
	82. MIDDLETON.											
1	Aghada,	19,046	5,336	99	55	43	55	1	.	31	28	40
2	Castlemartyr,	20,583	3,223	45	45	27	18	.	.	25	20	—
3	Cloyne,	16,027	4,978	72	49	35	37	2	.	20	29	23
4	Middleton, No. 1, *W.*,	6,976	6,247	102	138	50	52	7	2	75	63	—36
5	" 2,	17,473	2,631	45	45	25	20	.	1	22	23	—
6	Walshtownmore, East,	26,161	3,576	40	29	13	27	.	.	16	13	11
	83. MILLSTREET.											
1	Cullen,	38,293	6,306	102	71	47	55	.	1	31	40	31
2	Millstreet, *W.*,	46,612	6,857	139	121	69	70	7	3	66	55	18
	84. MITCHELSTOWN, part of.											
1	Kildorrery,	24,532	4,155	62	53	33	29	.	1	34	19	9
2	Mitchelstown, No. 1, *W.*,	23,874	5,097	113	124	52	61	6	6	62	62	—11
	85. SKIBBEREEN.											
1	Dromdaleague,	43,125	6,561	169	95	55	74	.	1	55	41	73
2	Skibbereen, *W.*,	23,627	7,384	153	128	73	79	1	4	68	70	14
3	Tullagh,	20,979	6,712	161	59	44	57	.	.	29	30	42
4	Unionhall,	27,293	7,613	119	84	67	52	1	.	52	32	35
	86. SKULL.											
1	Goleen,	22,989	4,591	50	61	27	23	.	.	40	21	—11
2	Skull, *W.*,	34,281	6,042	126	90	68	68	2	1	37	53	36
	87. YOUGHAL, part of.											
1	Killeagh,	31,808	4,722	68	72	30	30	.	.	29	43	—12
2	Youghal, *W.*,	4,831	6,321	131	108	63	68	1	1	42	66	23
	Kerry Co.											
	88. CAHERSIVEEN.											
1	Caher, *W.*,	46,741	6,591	168	101	87	81	1	3	52	49	67
2	Darrynane,	24,733	3,298	70	33	33	37	.	.	21	12	37
3	Emlagh,	95,160	6,581	137	33	66	71	2	.	18	15	104
4	Glanbehy,	50,460	4,456	115	36	58	57	1	1	30	28	56
5	Valencia,	10,451	2,968	54	36	23	31	1	1	15	21	18
	89. DINGLE.											
1	Anascaul,	28,251	3,439	82	83	41	41	.	.	20	19	43
2	Castlegregory,	41,050	5,030	140	55	76	64	.	.	24	31	85
3	Dingle, *W.*,	23,034	8,154	151	121	84	67	.	.	63	56	30
4	Ventry,	32,943	5,308	191	82	95	96	.	.	43	39	109

Printed image digitised by the University of Southampton Library Digitisation Unit

BIRTHS AND DEATHS Registered in the Year 1900—REGISTRARS' DISTRICTS arranged by COUNTIES and SUPERINTENDENT REGISTRARS' DISTRICTS—*continued.*

No.	REGISTRARS' DISTRICTS.	AREA in Statute Acres.	Population in 1891.	TOTAL. BIRTHS.	TOTAL. DEATHS.	BIRTHS. Including Illegitimate Births. Males.	BIRTHS. Including Illegitimate Births. Females.	BIRTHS. Illegitimate Births. Males.	BIRTHS. Illegitimate Births. Females.	DEATHS. Males.	DEATHS. Females.	Excess of Births over Deaths.
	II.—PROVINCE OF MUNSTER—*con*											
	90. KENMARE.											
1	Kenmare, *W.*,	31,097	4,253	72	33	42	30	1	.	19	14	39
2	Kilgarvan,	52,382	2,482	91	42	44	47	.	.	22	20	49
3	Sneem,	38,356	5,091	93	52	49	44	.	.	14	19	81
4	Tuosist,	55,737	3,493	81	35	32	49	..	.	19	16	46
	91. KILLARNEY.											
1	Coom,	77,216	8,732	182	98	94	80	2	.	50	48	85
2	Killarney, No. 1, *W.*,	7,800	5,120	93	183	35	58	1	7	91	92	—90
3	,, No. 2,	48,020	5,151	114	52	51	63	.	1	31	21	62
4	Killorglin,	53,836	8,753	222	169	104	118	.	.	78	91	53
5	Milltown,	25,071	5,331	109	68	52	57	.	.	40	28	41
6	Molahiffe,	38,744	6,411	113	68	60	53	.	...	68	60	45
	92. LISTOWEL, part of.											
1	Ballyduff,	29,236	7,212	152	116	65	67	.	1	62	54	19
2	Ballyhorgan,	42,247	9,293	150	102	62	68	2	2	62	50	88
3	Ballylongford,	26,474	8,741	193	101	69	93	1	1	48	53	92
4	Listowel, *W.*,	43,252	10,727	278	236	142	136	8	6	117	119	42
5	Tarbert,	14,038	3,624	54	52	30	24	1	..	21	31	2
	93. TRALEE.											
1	Ardfert,	38,763	7,991	120	104	72	44	.	.	61	43	12
2	Brosna, No. 1,	31,025	4,580	99	35	52	47	.	.	14	21	64
3	,, 2,	34,754	3,897	54	33	60	34	.	1	21	12	21
4	Castleisland,	60,968	5,209	128	70	78	50	2	2	35	41	52
5	Castlemaine,	18,199	2,648	89	68	41	48	.	.	16	19	51
6	Kilgobban,	10,416	923	24	19	10	8	.	.	8	9	8
7	Tralee, No. 1, *W.*,	34,183	9,749	231	230	117	114	11	6	111	119	1
8	,, 2,	23,549	6,797	249	168	117	132	1	1	63	65	101
	Limerick Co.											
	94. CROOM.											
1	Adare,	25,251	3,486	54	43	27	27	.	.	21	22	11
2	Castletown,	28,163	4,394	63	61	39	24	.	1	36	25	2
3	Croom, *W.*,	29,811	4,659	89	102	42	47	4	4	49	53	—13
	95. KILMALLOCK, part of.											
1	Bruff,	20,721	4,308	70	56	36	34	1	6	26	30	14
2	Bruree,	23,030	2,988	51	52	24	27	2	.	19	33	—1
3	Hospital,	18,923	4,588	66	68	41	55	1	1	37	32	37
4	Kilfinnane,	37,490	6,589	144	111	73	71	2	3	68	53	33
5	Kilmallock, *W.*,	25,599	5,472	110	127	54	56	8	19	101	86	—77
	96. LIMERICK, part of.											
1	Annacotty,	22,379	5,010	69	56	34	34	.	1	29	25	14
2	Caherconlish,	27,543	4,516	86	62	43	54	.	.	31	31	24
3	City of Limerick, No. 1,	8,509	41,828	264	278	136	128	3	1	139	139	—14
4	,, No. 2,			429	237	236	191	.	.	93	182	192
5	,, No. 3,			344	232	169	175	.	1	117	115	112
6	Limerick Rural, *W.*,			124	425	56	68	13	22	314	211	-301
7	Clarina,	22,980	4,017	69	40	24	25	.	1	26	14	8
8	Morce,	28,046	4,669	88	58	40	48	..	..	36	22	60
	97. LISTOWEL, part of.											
1	Glin,	24,072	4,524	97	69	53	44	...	1	60	40	68

Pnnted image digitised by the University of Southampton Library Digitisation Unit

BIRTHS AND DEATHS Registered in the Year 1900—REGISTRARS' DISTRICTS arranged by COUNTIES and SUPERINTENDENT REGISTRARS' DISTRICTS—*continued.*

REGISTRARS' DISTRICTS.	AREA in Statute Acres.	Population in 1891.	TOTAL. BIRTHS.	TOTAL. DEATHS.	BIRTHS. Including Illegitimate Births. Males.	BIRTHS. Including Illegitimate Births. Females.	BIRTHS. Illegitimate Births. Males.	BIRTHS. Illegitimate Births. Females.	DEATHS. Males.	DEATHS. Females.	Excess of Births over Deaths.
II—PROVINCE OF MUNSTER—*con.*											
No. 98. MITCHELSTOWN, part of.											
1 Galbally,	25,593	4,571	100	59	54	46	1	1	32	27	41
2 Mitchelstown, No. 2,	12,958	1,319	24	14	8	15	.	.	10	4	10
99. NEWCASTLE.											
1 Abbeyfeale,	37,724	8,005	203	126	110	93	4	2	57	89	77
2 Ardagh,	30,173	4,780	82	76	45	37	1	2	46	31	6
3 Broadford,	37,156	5,243	70	74	34	36	.	1	35	39	—4
4 Feenagh,	20,913	3,403	46	58	27	19	.	.	29	36	—19
5 Newcastle, *W.*,	17,806	3,068	91	122	45	46	2	2	54	89	—31
100. RATHKEALE.											
1 Askeaton,	22,183	3,366	55	46	26	29		.	26	36	—1
2 Pallaskenry,	19,945	3,376	50	40	33	17	1	.	20	20	10
3 Rathkeale, No 1, *W.*,	14,436	3,005	78	94	46	20	6	8	43	61	—18
4 ,, No. 2,	23,268	2,107	47	44	24	23	1	.	25	19	3
5 Shanagolden,	21,006	4,173	71	62	39	29	.	1	33	29	9
101. TIPPERARY, part of.											
1 Grean,	35,659	7,835	146	102	87	61	6	.	52	53	46
Tipperary Co.											
102. BIRR, part of.											
1 Riverstown,	27,428	2,290	34	29	20	14	.	..	11	18	6
103 BORRISOKANE.											
1 Borrisokane, *W.*,	27,453	3,589	71	59	33	32	3	.	30	29	19
2 Cloughjordan,	26,902	2,915	67	43	39	25	1	.	18	27	24
3 Terryglass,	27,435	2,678	32	47	19	13	.	.	31	16	—15
104. CALLAN, part of.											
1 Ballingarry,	20,379	3,278	88	64	52	34	2	.	30	34	23
2 Mullinahone,	21,484	2,929	25	46	32	21	1	.	20	26	7
105. CARRICK-ON-SUIR, part of.											
1 Carrick-on-Suir, *W.*,	6,083	5,658	183	203	88	87	8	7	104	99	—18
2 Garrangibbon,	12,974	2,900	34	36	16	20	.	.	11	25	.
106. CASHEL.											
1 Cashel, *W.*,	32,530	8,412	125	157	88	57	4	4	77	80	—32
2 Fethard,	29,670	4,295	67	65	31	36	.	.	30	35	2
3 Killenaule,	28,512	3,747	74	72	34	40	1	2	37	35	2
4 Kilpatrick,	31,481	4,357	83	53	53	30	.	1	27	26	30
5 Tullamain,	33,954	3,373	46	48	25	21	.	..	33	23	—2
107. CLOGHEEN.											
1 Ardfinnan,	41,555	5,039	100	74	56	44	2	.	31	43	26
2 Caher,	33,689	6,016	126	96	67	59	2	3	36	47	43
3 Clogheen, *W.*,	42,188	5,067	103	130	48	55	1	4	70	60	—27
108. CLONMEL, part of.											
1 Clonmel, *W.*,	8,358	10,830	240	334	117	133	4	7	163	171	—94
2 Kilsheelan, No. 1,	17,433	2,053	35	27	16	19	.	2	12	15	8
3 Kiltinan,	11,139	991	17	8	8	11	.	.	4	4	9
4 Marlfield,	11,985	1,754	37	20	21	16	1	.	8	12	17
109. NENAGH.											
1 Nenagh, *W.*,	35,509	2,729	198	148	101	97	3	2	81	67	50
2 Newport,	44,900	3,916	93	74	47	46	.	1	47	27	19
3 Portroe,	30,435	4,586	82	48	32	31	1	1	24	24	19
4 Silvermines,	30,740	3,385	49	46	24	25	.	.	24	22	8
5 Toomyvara,	41,504	4,754	77	46	39	38	.	.	19	27	31

Printed image digitised by the University of Southampton Library Digitisation Unit

BIRTHS AND DEATHS Registered in the Year 1900—REGISTRARS' DISTRICTS arranged by COUNTIES and SUPERINTENDENT REGISTRARS' DISTRICTS—*continued.*

No.	REGISTRARS' DISTRICTS.	AREA in Statute Acres.	Population in 1891.	TOTAL. BIRTHS.	TOTAL. DEATHS.	BIRTHS. Including Illegitimate Births. Males.	BIRTHS. Including Illegitimate Births. Females.	BIRTHS. Illegitimate Births. Males.	BIRTHS. Illegitimate Births. Females.	DEATHS. Males.	DEATHS. Females.	Excess of Births over Deaths.
	II.—PROVINCE OF MUNSTER—*con.*											
	110. ROSCREA, part of.											
1	Bourney,	35,751	3,602	43	38	29	14	.	.	23	15	6
2	Roscrea, No. 1, *W.*,	31,789	5,467	105	122	54	52	.	2	59	63	—16
	111. THURLES.											
1	Borrisoleigh,	32,064	6,415	94	79	48	46	.	.	38	41	15
2	Holycross,	19,579	2,939	52	43	28	24	.	.	34	19	9
3	Littleton,	31,958	3,383	58	42	35	23	.	.	23	19	16
4	Moyne,	25,729	3,417	57	41	34	23	.	.	26	15	19
5	Templemore,	12,722	3,614	68	56	32	36	.	.	23	33	12
5	Thurles, *W.*,	20,490	6,854	146	186	60	86	4	5	84	102	—40
	112. TIPPERARY, part of.											
1	Bansha,	41,772	4,657	76	57	40	36	.	.	25	20	19
2	Cappagh,	32,606	4,793	82	58	42	43	.	.	29	29	24
3	Emly,	24,663	6,324	76	59	43	34	1	1	34	25	17
4	Golden,	22,679	2,751	60	38	32	28	1	.	14	24	22
5	Tipperary, *W.*,	23,608	10,426	228	231	127	69	7	4	132	99	—5
	113. URLINGFORD, part of.											
1	Kilcooly,	24,644	3,159	55	43	23	33	.	2	22	21	12
	Waterford Co.											
	114. CARRICK-ON-SUIR, part of.											
1	Carrickbeg,	6,248	848	14	11	7	7	.	1	8	3	3
2	Portlaw,	11,198	2,296	52	46	31	21	.	1	25	24	3
3	Rathgormuck,	37,367	2,818	59	34	32	26	1	.	19	15	24
	115 CLONMEL, part of.,											
1	Ballymacarbry,	15,867	1,933	24	30	13	11	.	.	17	13	—6
2	Kilsheelan, No. 2,	13,191	623	19	12	7	5	.	.	8	11	—7
3	St Mary's,	13,599	3,390	27	13	14	13	1	1	12	7	8
	116. DUNGARVAN.											
1	Dungarvan, *W.*,	23,441	3,216	180	210	97	83	10	5	110	100	—30
2	Ringville,	23,477	2,788	46	50	28	18	.	.	24	26	—4
3	Seskinan,	30,493	2,877	55	49	27	28	1	.	31	18	5
4	Whitechurch,	17,633	3,140	51	47	23	31	.	.	25	22	4
	117. KILMACTHOMAS.											
1	Bunmahon,	23,639	3,427	58	63	24	34	.	3	25	38	—5
2	Kilmacthomas, *W.*,	40,839	4,915	90	102	47	43	1	1	53	49	—12
	118. LISMORE.											
1	Ballyduff,	28,714	3,093	69	43	33	26	.	1	19	24	12
2	Cappoquin,	26,210	4,368	85	59	41	24	.	.	35	24	8
3	Lismore, *W.*,	26,022	4,612	85	85	36	40	4	10	44	43	—1
4	Tallow,	15,102	3,061	45	40	27	13	.	.	16	24	5
	119. WATERFORD, part of.											
1	Kilmeadan,	19,216	2,571	38	24	21	17	1	4	11	14	13
2	Tramore,	13,135	3,625	57	62	26	41	.	3	26	36	6
3	Waterford Urban, No. 1, *W.*,		15,900	402	473	207	193	20	12	232	241	—71
4	„ Urban, No. 2,	15,098	10,383	279	172	140	139	.	.	81	91	107
5	„ Rural, No. 1,		955	19	21	8	11	1	.	8	13	—2
5	„ Rural, No 2,		1,215	10	2	5	8	.	.	1	1	8
7	Woodstown,	20,997	4,731	73	60	37	36	1	1	37	33	13
	120. YOUGHAL, part of.											
1	Ardmore,	13,276	2,311	30	28	17	13	.	.	11	15	4
2	Clashmore,	20,710	3,415	43	57	30	13	.	.	33	24	—8

Printed image digitised by the University of Southampton Library Digitisation Unit

BIRTHS AND DEATHS Registered in the Year 1900—REGISTRARS' DISTRICTS arranged by COUNTIES and SUPERINTENDENT REGISTRARS' DISTRICTS—*continued.*

No.	REGISTRARS' DISTRICTS.	Area in Statute Acres.	Population in 1891.	TOTAL. Births.	TOTAL. Deaths.	Births Including Illegitimate Births. Males.	Births Including Illegitimate Births. Females.	Births Illegitimate Births. Males.	Births Illegitimate Births. Females.	Deaths. Males.	Deaths. Females.	Excess of Births over Deaths.
	III.—PROVINCE OF ULSTER.											
	Antrim Co.											
	121. ANTRIM.											
1	Antrim, *W.*,	14,576	4,494	135	136	59	66	3	6	72	64	—1
2	Connor,	21,610	4,174	77	71	30	38	2	6	33	38	6
3	Crumlin,	23,848	3,813	94	75	46	48	3	2	35	40	19
4	Doagh,	15,292	6,617	204	146	110	94	2	6	77	69	58
5	Randalstown,	20,625	5,874	112	120	55	57	1	.	59	65	—8
6	Templepatrick,	21,173	4,383	102	74	58	44	3	.	45	29	28
	122. BALLYCASTLE.											
1	Ballycastle, *W.*,	43,206	6,407	114	194	64	50	5	5	80	85	—51
2	Croagh,	22,665	4,685	93	77	54	39	4	.	33	43	16
3	Cushendall,	24,326	3,378	53	50	28	29	.	2	30	20	3
	123. BALLYMENA.											
1	Ahoghill,	14,360	7,534	150	109	73	72	8	12	56	53	41
2	Ballymena, *W.*,	8,282	12,458	330	285	176	154	16	5	131	154	45
3	Broughshane,	30,066	5,829	107	78	53	36	6	1	37	41	29
4	Clogh,	20,925	6,189	113	88	59	30	1	4	40	48	31
5	Galgorm,	15,898	8,672	183	129	119	81	13	4	58	71	64
6	Glenwhirry,	32,711	5,243	122	79	67	55	1	3	39	40	43
7	Portglenone,	17,205	7,500	144	135	82	62	4	3	58	77	9
8	Toome,	15,715	9,062	96	117	53	43	3	1	53	64	—21
	124. BALLYMONEY.											
1	Ballymoney, *W.*,	21,631	8,217	195	203	107	88	10	11	105	98	—8
2	Bushmills,	12,690	3,731	73	36	45	34	3	4	27	29	23
3	Castlequarter,	35,832	5,298	108	86	60	46	4	2	40	46	20
4	Dervock,	20,719	4,209	83	64	36	44	2	6	35	26	19
5	Dirraw,	20,972	7,203	143	116	58	75	3	5	52	64	27
6	Portrush,	3,880	2,504	75	51	47	23	4	2	20	31	24
	125. BELFAST, part of.											
1	Belfast, Urban No. 1,	32,044	17,122	405	311	210	195	5	3	159	153	94
2	.. No. 2,		37,539	1,641	976	863	778	14	12	478	501	668
3	.. No. 3,		38,645	1,391	923	797	744	19	21	424	499	619
4	.. No. 4, *W.*,		33,391	1,445	1,896	735	716	22	84	875	1,021	—451
5	.. No. 5,		21,284	514	349	259	254	1	7	156	193	164
6	.. No. 6,		48,431	1,108	792	569	539	7	13	359	433	316
7	.. No. 7,		1,112	43	33	19	29	.	1	16	17	16
8	.. No. 8,		4,904	160	93	63	91	3	7	38	55	67
9	.. No. 9,		12,856	613	414	305	308	5	2	176	238	194
10	.. No. 10,		12,256	876	487	473	403	11	6	253	264	389
11	Belfast Rural, No. 1,	10,104		129	94	64	65	2	3	50	44	35
12	.. No. 2,			19	20	7	12	.	1	10	10	—1
13	.. No. 3,			29	16	16	13	.	.	3	13	13
14	.. No. 4,			102	76	48	54	2	4	34	43	26
	126. LARNE.											
1	Ballycarry,	14,215	3,931	103	61	56	47	1	—	30	27	42
2	Ballynure,	20,307	4,469	91	67	65	36	4	.	31	36	24
3	Carrickfergus,	16,702	5,923	194	135	100	94	7	4	69	66	59
4	Glenarm,	30,830	4,958	109	89	57	52	2	3	47	42	20
5	Larne, *W.*,	30,366	10,437	293	244	151	142	6	10	113	131	49
6	Waterfoot,	5,375	682	11	7	3	8	.	.	3	4	4
	127. LISBURN, part of.											
1	Dunmurry,	6,954	4,783	163	118	96	73	2	3	55	63	51
2	Glenavy,	12,173	3,893	63	55	28	40	1	3	28	27	13
3	Knocknadona,	15,525	4,380	84	70	39	45	5	4	29	41	14
4	Lisburn, *W.*,	3,053	13,509	345	359	175	170	12	10	108	103	—14
	128. LURGAN, part of.											
1	Aghalee,	12,316	3,893	73	83	38	35	3	..	30	53	—10

Printed image digitised by the University of Southampton Library Digitisation Unit

BIRTHS AND DEATHS Registered in the Year 1900—REGISTRARS' DISTRICTS arranged by COUNTIES and SUPERINTENDENT REGISTRARS' DISTRICTS—*continued.*

No.	REGISTRARS' DISTRICTS.	AREA in Statute Acres.	Population in 1891.	TOTAL. BIRTHS.	TOTAL. DEATHS.	BIRTHS. Including Illegitimate Births. Males.	BIRTHS. Including Illegitimate Births. Females.	BIRTHS. Illegitimate Births. Males.	BIRTHS. Illegitimate Births. Females.	DEATHS. Males.	DEATHS. Females.	Excess of Births over Deaths.
	III.—PROVINCE OF ULSTER—*con.*											
	Armagh Co.											
	139. ARMAGH.											
1	Armagh, *W.*,	13,764	13,453	318	262	166	152	12	5	127	135	56
2	Blackwatertown,	19,816	4,721	49	126	33	36	.	1	99	70	—57
3	Keady,	35,932	11,162	193	173	105	85	3	.	84	89	20
4	Loughgall,	18,037	5,373	125	127	69	55	3	.	54	73	—2
5	Markethill,	25,361	7,189	113	128	60	53	.	1	52	76	—15
6	Rich Hill,	18,388	5,608	86	99	47	38	1	2	46	53	—13
7	Tynan,	19,760	4,529	74	60	40	34	.	1	29	31	14
	130. BANBRIDGE, part of.											
1	Tandaragee,	18,013	6,993	154	141	71	83	4	5	56	85	13
	131. CASTLEBLAYNEY, part of.											
1	Crossmaglen, No. 1,	18,998	5,822	116	134	65	51	5	2	57	67	—18
2	Newtownhamilton, No. 1,	16,777	5,013	98	71	32	39	.	2	39	32	27
	132. LURGAN, part of.											
1	Lurgan, No. 1, *W.*,	5,590	14,439	462	402	234	228	13	20	170	232	90
2	" No. 2,	7,777	4,120	71	73	45	25	2	.	37	36	—2
3	Portadown,	11,721	15,146	425	292	227	203	5	3	137	155	149
4	Tartaraghan,	14,145	7,577	121	100	53	62	3	4	52	48	21
	133. NEWRY, part of.											
1	Ballybot, *W.*,	5,136	2,433	43	120	27	15	2	3	57	63	—77
2	Forkill,	11,479	3,736	60	74	43	37	1	.	37	37	6
3	Meigh,	13,852	5,064	90	73	44	36	.	1	37	36	17
4	Mountnorris,	17,508	4,300	63	62	38	25	.	.	33	29	1
5	Mullaghglass,	16,111	8,358	186	153	104	62	5	2	57	76	33
5	Pointzpass,	7,525	1,995	35	31	19	16	.	.	19	15	4
	Cavan Co.											
	134. BAILIEBOROUGH.											
1	Bailieborough, *W.*,	26,609	5,205	104	126	45	60	3	.	66	96	—22
2	Kingscourt,	13,107	3,252	65	38	32	17	.	.	21	17	17
3	Shercock,	11,275	2,754	58	36	33	25	.	2	28	31	—1
4	Termon,	21,509	5,229	86	56	41	45	.	.	36	27	20
	135. BAWNBOY, part of.											
1	Ballyconnell, *W.*,	30,094	5,461	100	102	56	44	2	3	48	54	—2
2	Newtowngore, No. 2,	2,313	452	5	4	1	4	.	.	2	2	1
3	Swanlinbar,	28,901	4,954	91	44	46	45	.	1	23	21	47
	136. CAVAN.											
1	Arvagh,	17,074	4,912	73	80	41	32	.	2	40	40	—7
2	Ballybaise,	15,789	4,421	57	74	30	27	1	1	43	32	—17
3	Ballananagh,	22,043	5,520	104	84	38	56	.	1	50	34	20
4	Belturbet,	21,622	5,491	94	76	51	43	.	.	36	40	18
5	Cavan, *W.*,	21,028	7,077	130	139	64	71	.	2	73	66	—9
6	Killeshandra,	17,027	3,729	88	60	37	31	2	.	25	25	18
7	Kilnaleck,	21,246	5,425	86	95	43	43	.	1	56	38	—9
8	Stradone,	21,244	5,209	97	57	45	52	.	.	36	21	40

Pnnted image digitised by the University of Southampton Library Digitisation Unit

BIRTHS AND DEATHS Registered in the Year 1900—REGISTRARS' DISTRICTS arranged by COUNTIES and SUPERINTENDENT REGISTRARS' DISTRICTS—*continued.*

REGISTRARS' DISTRICTS.	Area in Statute Acres.	Population in 1891.	TOTAL. Births.	TOTAL. Deaths.	Births. Including Illegitimate Births. Males.	Births. Including Illegitimate Births. Females.	Births. Illegitimate Births. Males.	Births. Illegitimate Births. Females.	Deaths. Males.	Deaths. Females.	Excess of Births over Deaths.
III.—PROVINCE OF ULSTER—*con.*											
No. 137. COOTEHILL, part of.											
1 Cootehill, *W.*,	21,216	6,396	100	101	56	41	2	2	42	59	—1
2 Drum, No. 2,	21,513	5,014	73	80	38	37	.	2	69	44	9
3 Tullyvin,	20,654	6,683	89	87	43	45	.	.	38	51	2
138. ENNISKILLEN, part of											
1 Holywell, No. 2,	40,607	6,397	112	64	59	53	.	.	31	33	45
139. OBANARD, part of.											
1 Finnea, No. 2,	12,720	3,406	64	49	34	35	.	.	28	21	15
2 Scrabby, No. 1,	7,561	3,206	34	39	20	14	.	.	19	20	—5
140. OLDCASTLE, part of.											
1 Ballyjamesduff,	15,483	5,525	93	103	45	43	1	1	49	54	—10
2 Virginia,	22,438	5,419	93	59	53	40	2	1	29	30	34
Donegal Co.											
141. BALLYSHANNON, part of											
1 Ballintra,	16,067	2,398	41	29	26	15	.	.	14	15	12
2 Ballyshannon, *W.*,	25,449	7,754	144	174	73	71	5	1	80	84	—30
142. DONEGAL.											
1 Donegal, *W.*,	43,421	5,785	90	83	48	42	.	.	46	37	7
2 Dunkineely,	17,561	4,086	77	77	41	36	.	1	26	51	—
3 Laghy,	29,492	4,319	68	69	37	31	1	.	35	34	—1
4 Mountcharles,	33,930	6,160	182	89	91	91	.	1	41	48	93
5 Pettigoe,	35,998	2,544	33	22	12	21	.	.	10	12	11
143. DUNFANAGHY.											
1 Crossroads,	51,303	5,471	169	89	87	81	1	.	69	40	80
2 Dunfanaghy, *W.*,	32,215	4,759	110	63	55	55	2	.	36	27	47
3 Gweedore,	41,314	5,119	135	55	53	72			35	20	80
4 Tory Island,	785	548	9	5	9	4			4	1	4
144. GLENTIES.											
1 Ardara,	44,784	5,338	109	78	51	54	.	.	37	41	27
2 Carrick,	45,589	5,658	101	91	46	55	.	.	47	44	10
3 Doocharry,	49,391	4,088	99	48	55	43	.	.	17	31	51
4 Dungiow, No 1,	28,187	4,000	93	72	51	40	1	2	36	36	21
5 " No. 2,	22,757	5,731	227	85	133	104	1	.	36	49	142
6 Glenties, *W.*,	43,238	4,273	45	55	23	21	4	1	19	37	—10
7 Killybegs,	22,533	4,142	62	65	39	23	.	.	33	33	—3
145. INISHOWEN											
1 Buncrana,	35,913	5,705	128	110	55	73	.	1	49	61	18
2 Carndonagh, *W.*,	35,338	5,319	114	98	69	45	3	1	45	53	18
3 Clonmany,	23,381	4,707	100	65	58	43		.	30	29	33
4 Malin,	26,269	6,223	115	83	61	54	.	1	43	40	32
5 Moville,	38,621	9,605	177	140	91	86	1	3	62	78	37
146. LETTERKENNY											
1 Church Hill,	60,138	4,601	90	73	45	45	1	1	37	36	17
2 Letterkenny, *W.*,	23,490	5,089	199	163	72	78	1	1	78	85	33
3 Manorcunningham,	18,619	3,210	48	41	28	20	1	.	31	20	7

Printed image digitised by the University of Southampton Library Digitisation Unit

BIRTHS AND DEATHS Registered in the Year 1900—REGISTRARS' DISTRICTS arranged by COUNTIES and SUPERINTENDENT REGISTRARS' DISTRICTS—*continued.*

REGISTRARS' DISTRICTS	Area in Statute Acres.	Population in 1891.	TOTAL. Births.	TOTAL. Deaths.	Births. Including Illegitimate Births. Males.	Births. Including Illegitimate Births. Females.	Births. Illegitimate Births. Males.	Births. Illegitimate Births. Females.	Deaths. Males.	Deaths. Females.	Excess of Births over Deaths.
III.—PROVINCE OF ULSTER—*con.*											
Co. 147. LONDONDERRY, part of.											
1 Burt,	20,271	3,163	59	49	30	29	4	2	22	27	10
2 Kilderry,	20,538	3,069	62	33	30	32	2	.	23	10	29
3 Killea,	18,145	3,542	64	56	36	28	5	2	26	30	8
148. MILFORD.											
1 Fanad,	26,217	5,552	99	69	63	46	1	1	37	32	30
2 Kilmacrenan & Milford, W.	28,658	4,394	91	68	42	49	2	.	45	40	6
3 Rathmelton,	19,553	4,419	80	68	42	36	.	2	30	38	12
4 Rathmullan,	11,838	2,706	50	40	24	26	.	.	17	23	10
5 Rosguill,	24,408	4,737	100	53	59	41	.	.	28	25	47
149. STRABANE, part of.											
1 Castlefinn,	28,832	6,227	115	113	53	62	1	4	61	52	2
2 Raphoe,	24,571	5,313	103	87	60	43	3	3	41	46	16
150. STRANORLAR.											
1 Cloghan,	53,964	6,062	92	64	39	53	.	.	39	25	28
2 Killygordon,	30,760	4,208	66	74	38	38	.	.	41	33	—8
3 Stranorlar, W.,	30,428	6,838	114	97	55	59	1	.	57	40	17
Down Co.											
151. BANBRIDGE, part of.											
1 Ballyward,	24,729	7,321	133	162	71	62	2	1	72	90	—29
2 Banbridge, W.,	24,693	15,477	3,8	332	166	162	8	4	163	169	26
3 Crossgar,	16,209	3,595	56	58	27	29	.	2	25	33	—2
4 Dromore,	15,002	7,651	167	138	89	72	4	5	62	73	29
5 Loughbrickland,	26,445	6,904	99	100	54	45	4	2	45	55	—1
152. BELFAST, part of.											
1 Belfast Urban, No. 11,		10,881	1,138	589	576	562	8	2	271	318	549
2 " " 12,		23,282	1,297	667	664	633	9	6	325	342	630
3 " " 13,	17,157	6,804	472	222	225	247	3	3	98	124	250
4 " " 14,		362	9	2	5	4	—	1	1	1	7
5 Castlereagh, No. 1,		7,047	31	28	13	15	.	.	12	10	8
6 " " 2,			186	101	85	71	1	2	53	48	85
153. DOWNPATRICK.											
1 Ballynahinch,	28,208	8,105	119	134	52	67	1	.	58	76	15
2 Clough,	23,874	6,804	125	126	59	66	1	2	66	60	—1
3 Downpatrick, W.,	18,727	7,000	129	247	74	66	7	3	123	124	—118
4 Killough,	17,345	4,186	73	86	39	34	.	1	32	66	—13
5 Killyleagh,	29,671	8,392	157	128	79	72	7	2	64	63	33
6 Portaferry,	16,641	6,135	91	86	46	45	1	2	26	60	5
7 Strangford,	17,575	3,014	76	71	46	30		.	33	38	6
154. KILKEEL.											
1 Bryansford,	21,422	4,524	166	99	60	66	.	.	44	55	16
2 Kilkeel, No. 1,	28,502	5,964	151	110	83	76	2	1	54	56	42
3 " No. 2, W.,	19,373	4,908	112	114	71	41	5	3	56	58	—2
4 Rostrevor,	12,534	2,766	45	42	18	27	.	.	13	29	4
155. LISBURN, part of.											
1 Annahilt,	17,647	4,627	60	72	33	27	.	.	35	37	—12
2 Ballylesson,	11,961	4,055	103	76	59	44	1	1	36	40	27
3 Drumbeg,	10,376	4,636	99	93	50	49	.	2	28	37	43
4 Hillsborough,	18,777	7,017	112	111	58	54	2	1	53	58	1
5 Saintfield,	12,572	3,390	71	63	33	38	3	2	33	30	8

Printed image digitised by the University of Southampton Library Digitisation Unit

BIRTHS AND DEATHS Registered in the Year 1900—REGISTRARS' DISTRICTS arranged by COUNTIES and SUPERINTENDENT REGISTRARS' DISTRICTS—*continued.*

No.	REGISTRARS' DISTRICTS.	AREA in Statute Acres.	Population in 1891.	TOTAL. BIRTHS.	TOTAL. DEATHS.	BIRTHS. Including Illegitimate Births. Males.	BIRTHS. Including Illegitimate Births. Females.	BIRTHS. Illegitimate Births. Males.	BIRTHS. Illegitimate Births. Females.	DEATHS. Males.	DEATHS. Females.	Excess of Births over Deaths.
	III.—PROVINCE OF ULSTER—*con.*											
	156. LURGAN, part of.											
1	Moira,	15,441	5,979	95	70	47	48	3	3	37	33	25
2	Waringstown,	11,852	7,602	129	99	63	66	2	2	48	51	30
	157. NEWRY, part of											
1	Donaghmore,	13,526	2,903	38	34	18	20	1	.	19	18	4
2	Newry, No. 1,	2,780	9,493	161	115	85	76	.	3	55	60	46
3	" " 2,	8,641	10,057	252	176	134	118	2	2	82	94	76
4	Rathfriland,	27,835	7,500	140	156	75	55	3	2	88	88	—16
5	Warrenpoint,	13,222	5,358	96	99	53	43	1	.	50	49	—3
	158. NEWTOWNARDS.											
1	Bangor,	17,017	7,634	222	198	115	107	6	8	82	85	54
2	Comber,	16,650	6,565	132	85	66	69	1	4	39	46	47
3	Donaghadee,	9,593	8,050	134	99	73	61	4	4	40	59	36
4	Greyabbey,	18,674	6,568	144	133	73	71	2	6	55	78	11
5	Kilmood,	14,096	3,901	93	79	57	36	3	1	32	44	17
6	Newtownards, *W.*,	17,350	12,578	295	261	137	158	11	19	123	138	34
	Fermanagh Co.											
	159. BALLYSHANNON, part of.											
1	Belleek,	31,679	6,120	72	91	40	32	.	.	55	36	—19
2	Church Hill,	26,709	2,030	28	33	11	17	.	.	22	11	—5
	160. CLONES, part of.											
1	Newtown Butler,	21,731	4,336	78	60	36	42	1	.	31	29	18
2	Rosslea,	23,872	4,567	75	74	39	36	.	.	34	40	1
	161. ENNISKILLEN, part of.											
1	Ely,	40,298	4,630	88	73	43	26	.	1	41	31	—3
2	Enniskillen, *W.*,	36,638	10,649	187	245	106	81	10	9	127	118	—58
3	Florencecourt,	41,563	5,876	90	95	42	54	.	3	50	45	1
4	Holywell, No. 1,	9,090	1,016	18	19	6	12	.	.	9	7	9
5	Lisbellaw,	16,622	2,007	31	26	16	12	.	.	19	18	5
6	Tempo,	24,955	4,534	90	70	55	35	1	3	39	31	20
	162. IRVINESTOWN, part of.											
1	Clonelly,	7,943	1,284	22	14	7	13	.	.	7	7	8
2	Ederney,	31,941	5,710	67	65	35	32	5	1	37	33	2
3	Irvinestown, *W.*,	17,956	4,308	91	83	52	39	7	9	37	32	22
	163. LISNASKEA.											
1	Brookeborough,	35,197	9,315	104	73	54	50	1	.	37	36	31
2	Derrylin,	26,980	3,648	99	84	55	44		1	42	42	15
3	Lisnaskea, *W.*,	25,418	4,641	100	94	54	46	3	4	65	33	9
4	Maguiresbridge,	11,114	2,470	48	45	22	26	3	3	24	21	3
	Londonderry Co											
	164. COLERAINE.											
1	Aghadowey,	22,641	6,927	109	99	56	53	2	1	50	49	10
2	Articlave,	34,187	12,837	77	55	37	40	.	9	29	26	42
3	Coleraine, *W.*,			250	185	132	118	9	7	83	103	95
4	Garvagh,	25,080	9,127	86	105	47	39	1	3	48	99	—19
5	Kilrea,	22,362	6,765	104	116	49	55	1	3	46	70	—12
6	Portstewart,	9,119	2,761	81	66	41	40	3	2	30	25	26

Printed image digitised by the University of Southampton Library Digitisation Unit

BIRTHS AND DEATHS Registered in the Year 1900—REGISTRARS' DISTRICTS arranged by COUNTIES and SUPERINTENDENT REGISTRARS' DISTRICTS—*continued.*

No.	REGISTRARS' DISTRICTS.	AREA in Statute Acres.	Population in 1891.	TOTAL. BIRTHS.	TOTAL. DEATHS.	BIRTHS. Including Illegitimate Births. Males	BIRTHS. Including Illegitimate Births. Females	BIRTHS. Illegitimate Births. Males.	BIRTHS. Illegitimate Births. Females	DEATHS. Males	DEATHS. Females	Excess of Births over Deaths.
	III.—PROVINCE OF ULSTER—*con.*											
	165. LIMAVADY.											
1	Ballykelly,	30,329	5,524	85	80	50	35	6	2	38	42	5
2	Bellarena,	26,040	3,416	87	53	42	45	2	1	27	26	34
3	Dungiven,	42,318	5,259	86	90	49	37	2	.	35	59	—4
4	Feeny,	29,653	2,889	42	46	25	17	.	2	33	26	—4
5	Limavady, *W.*,	24,371	3,081	144	113	77	67	7	7	61	52	31
	166. LONDONDERRY, part of.											
1	Claudy,	30,304	5,560	54	85	44	40	.		30	55	—1
2	Eglinton,	25,290	4,588	90	85	47	33	1	1	43	43	—5
3	Londonderry Urban No. 1,	422	7,926	212	189	113	99	3	2	72	117	23
4	" " No. 2,	882	14,230	615	391	307	308	4	3	180	211	224
5	Lower Liberties,	7,563	6,412	51	42	27	24	.	2	24	18	3
6	Upper "	3,900	843	16	9	16	6	.	.	4	3	7
7	Waterside Urban, *W.*,	800	8,044	226	203	117	103	7	7	106	97	23
8	Waterside, Rural,	16,005	3,635	63	43	31	32	.	.	23	20	20
	167. MAGHERAFELT.											
1	Bellaghy,	26,352	10,958	172	163	90	82	2	3	71	92	3
2	Draperstown,	41,065	7,421	58	113	50	99	1		59	54	—15
3	Maghera,	34,750	8,678	164	196	80	84	3	3	88	108	—32
4	Magherafelt, *W.*,	22,456	8,180	169	166	88	72	8	6	80	96	—26
5	Moneymore,	32,007	7,833	127	126	65	62	3	6	49	67	1
	Monaghan Co.											
	168. CARRICKMACROSS.											
1	Carrickmacross, *W.*,	22,718	6,731	80	88	42	43	.	.	43	45	—3
2	Donaghmoyne,	25,347	8,524	117	107	48	69	1	2	50	57	13
3	Raferagh,	17,586	4,579	80	78	39	41	1	.	39	39	2
	169. CASTLEBLAYNEY, part of.											
1	Ballybay,	26,065	7,817	118	110	60	56	1	1	40	64	8
2	Castleblayney, *W.*,	27,432	9,349	138	220	67	71	3	4	113	107	—82
3	Crossmaglen, No. 2,	5,806	1,275	23	16	17	6			7	3	7
4	Newtownhamilton, No. 2,	5,458	1,024	20	15	11	9			9	6	5
	170. CLONES, part of.											
1	Clones, *W.*,	27,762	8,919	167	158	86	81	5	5	80	73	6
	171. COOTEHILL, part of.											
1	Dawsongrove,	28,236	5,811	112	113	54	58	3	1	66	47	—1
2	Drum, No. 1,	8,227	1,767	33	33	15	18	.	1	7	16	10
	172. MONAGHAN.											
1	Bragan,	12,388	1,934	29	28	16	13	.	.	16	12	1
2	Castleshane,	23,844	6,245	103	114	53	47	.	.	54	60	—11
3	Glaslough,	23,331	5,206	81	81	33	38	1	.	40	41	—20
4	Kilmore,	18,327	4,762	78	89	42	30	.	1	43	46	—11
5	Monaghan, *W.*,	17,680	7,907	138	221	82	56	6	2	114	107	—83
6	Scotstown,	29,562	6,331	105	100	60	46	.	.	51	55	2

Pnnted image digitised by the University of Southampton Library Digitisation Unit

BIRTHS AND DEATHS Registered in the Year 1900—REGISTRARS' DISTRICTS arranged by COUNTIES and SUPERINTENDENT REGISTRARS' DISTRICTS—*continued.*

No	REGISTRARS' DISTRICTS.	AREA in Statute Acres.	Population in 1891.	TOTAL. BIRTHS.	TOTAL. DEATHS.	BIRTHS. Including Illegitimate Births. Males	BIRTHS. Including Illegitimate Births. Females.	BIRTHS. Illegitimate Births Males.	BIRTHS. Illegitimate Births Females.	DEATHS. Males.	DEATHS. Females.	Excess of Births over Deaths.
	II.—PROVINCE OF ULSTER—*con.*											
	Tyrone Co.											
	173. CASTLEDERG.											
1	Castlederg, *W.*	23,762	3,963	109	100	63	46	7	2	47	53	9
2	Drumquin,	22,754	2,872	33	42	15	18	.	2	25	17	—9
3	Killeter,	45,289	4,702	73	67	41	31	.	1	33	34	2
	174. CLOGHER.											
1	Aughnacloy,	10,176	2,924	43	45	20	22	.	.	17	28	—3
2	Ballygawley,	22,494	4,420	79	79	30	46	1	.	36	43	—3
3	Clogher, *W.*	31,018	6,839	89	105	30	39	1	2	55	30	—16
4	Fivemiletown,	36,597	3,804	50	67	23	27	1	.	28	38	—17
	175. COOKSTOWN.											
1	Coagh,	11,180	4,393	90	64	49	41	2		24	40	23
2	Cookstown, *W.*	39,979	11,297	210	247	109	101	5	4	116	131	—37
3	Pomeroy,	36,524	8,614	107	135	61	46		1	70	66	—28
4	Stewartstown,	13,037	4,857	78	80	42	36	3	.	39	41	—2
	176. DUNGANNON.											
1	Benburb,	17,359	4,727	82	64	61	31	1	.	45	39	—2
2	Caledon and Ballymagran,	18,792	3,777	68	80	39	29	1	.	31	29	8
3	Clonavaddy,	31,576	7,306	105	154	53	52	.	.	81	73	—49
4	Coal Island,	20,322	9,276	181	152	92	89	3	1	72	80	29
5	Dungannon, *W.*	22,168	11,536	212	246	115	97	5	3	105	137	—34
	177. IRVINESTOWN, part of.											
1	Trillick,	24,131	5,103	62	86	26	36	.	3	54	42	—24
	178. OMAGH											
1	Dromore,	22,145	4,308	74	74	43	31	0	.	36	38	.
2	Drumquin,	20,698	3,538	43	45	22	21	.	2	21	28	—6
3	Fintona,	27,162	6,531	80	93	30	50	3	4	37	33	—4
4	Gortin,	55,597	9,646	102	89	58	44	.	.	51	38	13
5	Omagh, No. 1, *W.*	39,592	11,927	264	291	145	119	3	12	154	167	—27
6	" No 2,	35,489	5,264	64	92	28	36	3	.	45	47	—28
7	Sixmilecross,	29,130	6,173	89	100	47	42	1	3	58	42	—11
	179. STRABANE, part of.											
1	Dunnamannagh,	32,091	3,383	98	91	47	51	.	3	44	47	7
2	Newtownstewart,	29,265	6,678	147	114	76	71	4	13	37	67	33
3	Plum-Bridge,	55,665	5,869	67	84	41	46	.	1	47	37	3
4	Strabane, *W.*	19,971	9,393	281	203	153	128	3	11	92	111	78

Printed image digitised by the University of Southampton Library Digitisation Unit

BIRTHS AND DEATHS Registered in the Year 1900—REGISTRARS' DISTRICTS arranged by COUNTIES and SUPERINTENDENT REGISTRARS' DISTRICTS—*continued.*

REGISTRARS' DISTRICTS.	Area in Statute Acres.	Population in 1891.	TOTAL. Births.	TOTAL. Deaths.	Births Including Illegitimate Births. Males.	Births Including Illegitimate Births. Females.	Births Illegitimate Births. Males.	Births Illegitimate Births. Females.	Deaths. Males.	Deaths. Females.	Excess of Births over Deaths.
IV.—PROVINCE OF CONNAUGHT.											
Galway Co.											
No. 180. BALLINASLOE, part of.											
1 Ahascragh,	17,322	1,791	33	22	20	13	.	.	14	6	11
2 Ballinasloe, *W.*,	20,827	6,361	122	223	59	58	2	3	109	114	—101
3 Killaan,	27,618	2,925	53	36	23	30	.	.	23	13	17
4 Kiltormer,	27,919	3,094	50	42	22	28	1	.	21	21	8
5 Laurencetown,	31,860	2,392	39	33	16	21	.	.	16	16	7
181. CLIFDEN.											
1 Clifden, *W.*,	40,741	7,493	123	120	58	65	.	.	58	62	3
2 Inishboffin,	3,152	997	20	16	10	10	..	.	6	6	8
3 Binvyle,	44,754	4,140	93	57	47	46	.	.	32	21	35
4 Roundstone, No. 1,	71,638	3,386	102	37	49	53	.	.	17	20	65
5 ,, No. 2,	32,381	4,553	117	49	60	57	.	.	24	21	72
182. GALWAY.											
1 Galway, No. 1,	10,343	6,583	281	192	124	97	1	.	99	93	24
2 ,, No. 2, *W.*,	11,015	7,240	175	266	85	90	2	4	135	131	—91
3 ,, No. 6 (Aran),	11,288	2,907	73	46	35	43	.	.	23	23	32
4 Moycullen,	24,950	3,480	49	33	23	26	.	.	12	21	16
5 Oranmore,	30,312	4,153	76	49	41	35	1	.	21	27	28
6 Spiddle,	63,304	6,072	152	83	80	72	.	1	43	40	69
7 Turloughmore,	49,255	6,276	144	70	82	62	.	.	36	34	74
183. GLENNAMADDY.											
1 Dunmore,	17,357	6,694	49	30	31	18	.	.	16	14	13
2 Glennamaddy, *W.*,	49,162	7,129	143	108	71	72	.	2	54	54	35
3 Williamstown,	42,625	6,663	177	107	88	89	1	.	55	52	70
184. GORT.											
1 Ardrahan,	36,821	3,712	61	49	34	27	.	1	20	25	16
2 Gort, *W.*,	33,288	6,834	102	107	50	49	.	1	53	54	—5
3 Kinvarra,	35,939	4,655	65	32	36	29	.	.	13	19	33
185. LOUGHREA.											
1 Athenry,	56,431	6,447	102	74	58	44	.	.	35	39	28
2 Bullaun,	55,815	4,890	64	56	42	54	.	.	35	21	40
3 Loughrea, *W.*,	23,642	5,364	111	110	59	52	3	.	56	54	1
4 Woodford,	56,946	6,543	86	52	44	42	.	.	30	22	34
186. MOUNTBELLEW.											
1 Clonbrock,	29,957	4,592	91	57	58	33	.	.	24	33	64
2 Killeroran,	31,924	5,732	125	90	59	66	.	.	28	33	65
3 Mountbellew, *W.*,	49,502	6,153	152	104	70	83	2	1	45	59	48
187. OUGHTERARD.											
1 Cloonbur, No. 1,	26,877	4,298	103	62	56	47	.	.	28	34	41
2 ,, No. 2,	31,473	1,492	37	15	25	12	.	.	9	6	22
3 Lettermore,	44,360	6,220	214	83	102	112	.	.	45	38	131
4 Oughterard, *W.*,	69,639	6,055	114	85	65	59	.	.	41	47	35
188. PORTUMNA.											
1 Eyrécourt,	31,417	3,724	49	54	23	26	.	1	28	26	—15
2 Portumna, No. 1, *W.*,	30,528	5,353	82	104	49	36	.	1	49	55	—22
3 ,, No. 2,	15,161	1,276	35	13	20	15	.	.	9	4	22

Printed image digitised by the University of Southampton Library Digitisation Unit

BIRTHS AND DEATHS Registered in the Year 1900—REGISTRARS' DISTRICTS arranged by COUNTIES and SUPERINTENDENT REGISTRARS' DISTRICTS—*continued.*

REGISTRARS' DISTRICTS.	AREA in Statute Acres.	Population in 1891.	TOTAL. BIRTHS.	TOTAL. DEATHS.	BIRTHS. Including Illegitimate Births. Males.	BIRTHS. Including Illegitimate Births. Females.	BIRTHS. Illegitimate Births. Males.	BIRTHS. Illegitimate Births. Females.	DEATHS. Males.	DEATHS. Females.	Excess of Births over Deaths.
IV.—PROVINCE OF CONNAUGHT—*con.*											
189. TUAM											
1 Abbey,	34,481	4,612	118	85	55	63	.	.	30	55	33
2 Dunmore,	36,442	8,524	161	107	80	81	.	.	45	62	54
3 Headford,	43,496	6,779	108	103	53	55	1	.	48	55	5
4 Tuam, No. 1, *W.*,	34,401	7,013	136	163	73	63	.	1	79	86	—27
5 " No. 2,	38,833	7,508	96	67	58	41	1	.	41	48	19
Leitrim Co.											
190. BALLYSHANNON, part of.											
1 Kinlough,	32,425	3,978	96	96	35	51	.	.	52	47	—3
191. BAWNBOY, part of.											
1 Ballinamore,	26,605	3,615	121	78	60	61	.	.	36	39	43
2 Newtowngore, No. 1,	16,183	3,422	53	47	29	24	.	.	19	28	9
192. CARRICK-ON-SHANNON, part of.											
1 Drumshanbo,	33,786	3,449	124	65	67	57	.	.	30	35	84
2 Jamestown, *W.*,	29,695	8,218	137	103	78	56	3	.	56	48	34
193. MANORHAMILTON.											
1 Dramahaire,	31,379	3,537	124	96	66	58	.	.	47	43	34
2 Drumkeeran,	30,973	3,768	167	65	92	45	.	.	36	29	42
3 Lurganboy,	45,802	6,398	97	79	60	47	.	.	41	36	22
4 Manorhamilton, *W.*,	36,703	7,652	155	128	86	69	2	.	65	63	27
194. MOHILL.											
1 Carrigallen,	18,542	4,389	79	55	43	32	.	.	35	25	20
2 Mohill, *W.*,	26,232	7,445	130	120	79	55	.	1	65	55	10
3 Rinn,	29,137	6,407	94	93	51	43	.	.	48	45	1
4 Rowan,	13,055	4,230	74	50	39	35	.	.	50	36	24
Mayo Co.											
195. BALLINA.											
1 Ballina, *W.*,	79,845	20,979	317	188	153	164	1	2	97	91	129
2 Crossmolina,	76,567	7,115	129	92	74	55	.	.	37	55	37
196. BALLINROBE.											
1 Ballinrobe, *W.*,	36,486	6,663	149	147	86	86	.	.	76	71	3
2 Cappaghduff,	35,778	4,153	93	86	54	36	.	.	14	25	36
3 Cong,	32,617	5,458	79	100	38	41	.	.	56	44	—21
4 Hollymount,	41,089	6,420	107	76	55	52	1	1	35	41	31
197. BELMULLET											
1 Bangor,	79,461	4,441	126	55	98	64	.	1	29	26	71
2 Binghamstown, *W.*,	31,091	5,339	123	60	61	62	.	1	29	31	63
3 Knocknalower,	37,380	4,553	96	52	43	53	1	1	22	30	44

Printed image digitised by the University of Southampton Library Digitisation Unit

BIRTHS AND DEATHS Registered in the Year 1900—REGISTRARS' DISTRICTS arranged by COUNTIES and SUPERINTENDENT REGISTRARS' DISTRICTS—*continued.*

REGISTRARS' DISTRICTS.	Area in Statute Acres.	Population in 1891.	TOTAL. Births.	TOTAL. Deaths.	Births. Including Illegitimate Births. Males.	Births. Including Illegitimate Births. Females.	Births. Illegitimate Births. Males.	Births. Illegitimate Births. Females.	Deaths. Males.	Deaths. Females.	Excess of Births over Deaths.
IV.—PROVINCE OF CONNAUGHT—*con.*											
No. 198. CASTLEBAR.											
1 Balla,	43,108	2,859	176	110	83	91	.	.	48	62	64
2 Castlebar, No. 1, *W.*,	46,260	12,337	236	192	127	109	.	.	92	100	44
3 ,, No. 2,	48,640	6,725	88	55	47	41	.	.	30	25	33
199. CLAREMORRIS.											
1 Ballindine,	34,551	7,939	163	91	92	71	1	.	55	36	72
2 Ballyhaunis,	41,296	11,764	284	190	134	150	.	.	56	74	154
3 Claremorris, *W.*	36,941	8,728	158	136	75	83	.	.	71	65	22
200. KILLALA.											
1 Ballycastle,	76,884	6,259	89	31	47	42	.	.	15	16	58
2 Killala, *W.*,	26,183	4,031	64	61	55	39	.	.	26	35	3
201. SWINEFORD.											
1 Foxford,	21,914	6,906	187	111	88	79	.	.	49	62	26
2 Kilkelly,	40,231	11,934	268	141	140	128	.	1	77	64	127
3 Kiltamagh,	22,700	8,292	213	132	115	98	.	.	58	55	81
4 Lowpark,	26,954	10,973	223	115	111	112	.	.	51	55	108
5 Swineford, *W.*	30,695	10,966	314	204	147	167	.	.	98	106	110
202. WESTPORT.											
1 Achill,	46,740	5,846	176	64	85	90	.	.	38	26	84
2 Ballycroy,	59,684	2,717	74	39	39	35	.	.	22	17	35
3 Bundorragha,	31,045	308	6	4	4	2	.	.	1	5	2
4 Islandeady,	32,579	5,231	103	62	46	57	.	1	20	33	41
5 Louisburgh,	69,814	7,032	148	93	74	76	1	1	46	47	55
6 Newport,	63,989	6,150	141	76	74	67	.	.	43	33	65
7 Westport, *W.*,	42,070	10,097	211	141	101	110	.	.	69	72	70
Roscommon Co.											
203. ATHLONE, part of.											
1 Athlone, No. 2,	16,630	3,129	58	32	30	28	.	.	15	17	26
2 Brideswell,	38,320	5,145	79	42	42	37	.	.	28	16	37
3 Kiltoom,	27,562	3,805	57	36	32	25	.	.	20	30	7
204. BALLINASLOE, part of.											
1 Creagh,	34,973	4,176	81	45	43	38	1	.	24	21	36
205. BOYLE, part of.											
1 Ballinameen,	28,698	6,152	93	61	49	44	.	1	34	27	32
2 Ballyfarnan, No. 1,	1,889	505	10	9	8	2	.	.	2	7	1
3 Boyle, No 1, *W.*	32,570	7,686	130	115	79	51	1	2	65	54	11
6 Keadew,	21,369	4,976	100	56	55	45	.	.	37	19	44
206. CARRICK-ON-SHANNON, part of.											
1 Aughrim,	37,333	7,494	116	103	38	68	..	.	42	61	1

Printed image digitised by the University of Southampton Library Digitisation Unit

BIRTHS AND DEATHS Registered in the Year 1900—REGISTRARS' DISTRICTS arranged by COUNTIES and SUPERINTENDENT REGISTRARS' DISTRICTS—*continued.*

No.	REGISTRARS' DISTRICTS.	AREA in Statute Acres.	Population in 1891.	TOTAL BIRTHS.	TOTAL DEATHS.	BIRTHS. Including Illegitimate Births. Males.	BIRTHS. Including Illegitimate Births. Females.	BIRTHS. Illegitimate Births. Males.	BIRTHS. Illegitimate Births. Females.	DEATHS. Males.	DEATHS. Females.	Excess of Births over Deaths
	IV.—PROVINCE OF CONNAUGHT—*con.*											
	207. CASTLEREAGH.											
1	Ballaghadereen,	45,700	13,386	270	167	138	132	.	.	80	87	103
2	Castleplunket,	68,528	3,110	48	42	27	21	.	.	19	33	6
3	Castlereagh, *W.*,	51,611	13,037	212	135	119	93	1	1	68	66	77
4	Frenchpark,	38,398	7,741	152	105	85	67	.	.	58	62	47
	208. ROSCOMMON.											
1	Athleague,	86,367	4,742	75	44	43	31	.	.	21	23	32
2	Ballyleague,	41,196	5,583	97	107	60	37	.	1	59	48	—10
3	Roscommon, *W.*,	36,494	6,236	108	116	52	59	3	2	49	63	—4
	209. STROKESTOWN.											
1	Elphin,	25,151	4,561	63	71	31	32	.	.	33	38	—8
2	Roosky,	33,271	6,736	78	111	40	38	.	.	57	54	—33
3	Strokestown, *W.*,	31,614	7,101	93	125	43	56	.	.	62	63	—26
	Sligo Co.											
	210. BOYLE, part of.											
1	Ballyfarnan, No. 2,	22,892	3,846	65	37	32	33	1	.	16	21	28
2	Boyle, No. 2,	18,756	3,608	68	30	43	26	.	.	12	18	25
3	Gurteen,	32,837	8,377	123	91	63	68	.	.	56	35	32
	211. DROMORE WEST.											
1	Castleconor,	21,947	3,330	97	82	51	46	.	.	44	38	15
2	Easky, *W.*,	42,204	6,922	86	71	38	48	.	.	40	31	15
3	Skreen,	32,822	4,807	65	51	32	33	.	.	22	29	14
	212. SLIGO.											
1	Ballymote,	19,135	4,969	87	49	49	38	.	.	26	23	38
2	Carney, No. 1,	22,087	5,657	121	99	70	51	.	.	52	47	22
3	" No. 2,	22,469	4,784	75	76	34	41	1	.	43	32	.
4	Collooney,	25,713	4,630	68	76	41	57	.	1	33	43	22
5	Riverstown,	23,563	4,979	94	65	43	51	.	.	32	33	29
6	Sligo, No. 1, *W.*,	16,366	8,953	104	185	50	54	2	1	94	91	—81
7	" No. 2,	14,476	10,187	256	148	136	120	1	.	71	77	108
	213. TOBERCURRY.											
1	Aclare,	46,178	8,645	166	63	85	71	.	.	35	60	81
2	Coolaney,	34,302	4,168	57	51	32	25	.	.	19	33	6
3	Tobercurry, *W.*,	45,329	8,399	140	125	74	66	.	.	68	57	—15

Printed image digitised by the University of Southampton Library Digitisation Unit

Note.—The Number of Marriages *Registered in each Quarter of the Year* 1900 *will be found stated in the Abstract of Marriages commencing at Page* 24

Printed image digitised by the University of Southampton Library Digitisation Unit

TABLES

SHOWING THE

NUMBER OF BIRTHS

AND

DEATHS

REGISTERED IN EACH OF THE FOUR QUARTERS OF THE YEAR,

ALSO

DEATHS AT DIFFERENT AGES, AND CAUSES OF DEATH,

IN

1900.

Pnnted image digitised by the University of Southampton Library Digitisation Unit

BIRTHS registered in Ireland in the Four Quarters ending
(Exclusive of

	PROVINCES AND COUNTIES.	Area in Statute Acres.	Population in 1891.	MALES AND FEMALES. Total.	Registered in the Quarter ending the last day of March.	June.	Sept.	Dec.
	IRELAND,	20,327,947	4,704,750	101,459	26,373	27,058	24,983	23,045
No.	PROVINCES.							
I.	LEINSTER,	4,839,429	1,191,789	22,089	6,610	6,960	2,556	2,963
II.	MUNSTER,	6,949,260	1,173,643	23,500	6,130	5,367	5,971	2,102
III.	ULSTER,	6,322,334	1,619,814	38,109	6,902	10,224	9,312	8,671
IV.	CONNAUGHT,	4,216,824	719,512	18,761	6,731	3,477	3,244	3,369
	I.—PROVINCE OF							
1	CARLOW,	221,458	41,999	840	199	207	210	199
2	DUBLIN,	226,686	416,890	11,916	2,959	3,085	3,021	2,851
3	KILDARE,	418,496	70,206	1,342	352	367	324	299
4	KILKENNY,	509,245	87,496	1,602	444	393	395	365
5	KING'S,	493,263	65,983	1,178	316	308	276	281
6	LONGFORD,	257,770	52,647	929	290	278	244	177
7	LOUTH,	202,174	71,614	1,324	338	323	372	291
8	MEATH,	577,743	76,111	1,259	320	291	307	281
9	QUEEN'S	424,690	63,855	1,119	286	322	266	245
10	WESTMEATH,	434,628	68,611	1,140	294	316	282	248
11	WEXFORD,	573,321	112,063	2,157	539	607	542	469
12	WICKLOW,	490,957	99,492	1,256	333	338	323	262
	II.—PROVINCE OF							
13	CLARE	784,956	126,244	2,199	578	603	512	506
14	CORK,	1,838,921	433,432	8,841	2,321	2,399	2,248	1,873
15	KERRY,	1,159,336	179,136	3,982	1,043	1,113	994	833
16	LIMERICK,	662,973	158,912	3,250	823	881	849	737
17	TIPPERARY,	1,049,851	174,299	3,296	864	896	784	747
18	WATERFORD,	453,203	96,621	1,889	496	612	485	396
	III.—PROVINCE OF							
19	ANTRIM,	711,487	430,865	13,095	3,462	3,392	3,258	2,983
20	ARMAGH,	312,639	137,877	2,912	746	810	876	676
21	CAVAN,	467,025	111,917	1,868	472	537	436	423
22	DONEGAL,	1,190,269	185,625	3,807	963	1,039	897	908
23	DOWN,	312,093	369,734	7,514	1,938	2,016	1,851	1,714
24	FERMANAGH,	417,665	74,170	1,275	346	353	312	264
25	LONDONDERRY,	513,388	152,009	3,219	897	844	787	741
26	MONAGHAN,	318,805	96,206	1,410	352	369	346	306
27	TYRONE	778,943	171,401	3,004	779	829	737	659
	IV.—PROVINCE OF							
28	GALWAY,	1,463,436	211,227	4,263	1,112	1,128	1,025	998
29	LEITRIM,	376,510	78,618	1,397	356	360	331	350
30	MAYO,	1,227,777	218,866	4,491	1,266	1,057	1,015	1,163
31	ROSCOMMON,	607,002	116,552	1,921	554	503	455	409
32	SLIGO,	442,205	94,416	1,689	443	429	418	399

Printed image digitised by the University of Southampton Library Digitisation Unit

March 31st, June 30th, September 30th, and December 31st, 1900.
still-born).

MALES.					FEMALES					PROVINCES AND COUNTIES
Registered in the Quarter ending the last day of				TOTAL.	TOTAL.	Registered in the Quarter ending the last day of				
March	June.	Sept.	Dec.			March.	June.	Sept.	Dec.	
13,471	14,027	12,876	11,861	52,234	49,925	12,902	13,031	12,108	11,184	IRELAND.
										PROVINCES.
3,378	3,581	3,343	3,102	13,404	12,055	3,282	3,376	3,213	2,881	LEINSTER.
3,139	3,236	2,003	2,579	11,578	11,521	2,971	3,158	2,868	2,523	MUNSTER.
6,017	6,413	4,862	4,482	19,774	18,335	4,885	4,811	4,450	4,189	ULSTER.
1,917	1,798	1,667	1,698	7,077	6,864	1,814	1,682	1,577	1,611	CONNAUGHT.
LEINSTER.										
105	144	107	77	433	407	94	123	103	87	CARLOW
1,505	1,583	1,534	1,458	6,080	5,808	1,454	1,532	1,487	1,393	DUBLIN.
178	187	156	149	670	672	173	150	168	186	KILDARE.
219	190	204	190	803	798	225	208	191	175	KILKENNY.
166	156	138	142	606	569	150	149	131	139	KING'S
114	146	126	101	490	439	116	120	128	76	LONGFORD.
164	169	195	156	687	637	174	154	177	132	LOUTH.
148	200	162	158	668	591	172	161	145	163	MEATH
147	183	131	125	586	665	136	139	135	120	QUEEN'S
165	159	147	146	617	622	129	157	135	102	WESTMEATH
264	313	273	291	1,127	1,030	255	294	268	213	WEXFORD
183	176	163	146	667	619	150	163	160	146	WICKLOW
MUNSTER.										
307	311	244	252	1,114	1,085	271	292	268	254	CLARE.
1,166	1,197	1,139	970	4,472	4,300	1,155	1,192	1,100	913	CORK
526	542	508	422	1,998	1,968	517	574	486	411	KERRY.
446	474	441	345	1,706	1,583	377	407	407	392	LIMERICK.
433	456	428	397	1,714	1,582	436	440	356	350	TIPPERARY
261	258	243	123	976	914	215	254	242	203	WATERFORD
ULSTER.										
1,753	1,781	1,710	1,556	6,800	6,295	1,669	1,611	1,558	1,427	ANTRIM
401	436	345	347	1,529	1,381	245	374	333	331	ARMAGH.
236	281	237	211	964	931	236	256	108	312	CAVAN
496	537	460	459	1,972	1,835	467	482	437	449	DONEGAL.
940	1,063	800	803	3,555	3,664	998	964	881	821	DOWN.
188	195	162	128	673	602	158	163	150	131	FERMANAGH
418	443	435	373	1,674	1,645	429	402	362	362	LONDONDERRY.
185	219	169	154	728	682	173	180	177	152	MONAGHAN.
399	440	384	355	1,578	1,426	380	389	353	304	TYRONE
CONNAUGHT.										
557	580	533	513	2,185	2,076	555	538	502	483	GALWAY.
191	190	162	193	743	664	166	170	162	157	LEITRIM
638	525	507	682	2,258	2,233	628	532	508	569	MAYO.
305	263	258	202	1,030	891	242	238	197	207	ROSCOMMON.
236	225	210	200	861	828	217	204	208	199	SLIGO

Printed image digitised by the University of Southampton Library Digitisation Unit

BIRTHS registered in Ireland in the Four Quarters ending

I.—PROVINCE OF

No	SUPERINTENDENT REGISTRARS' DISTRICTS.	Area in Statute Acres.	Population in 1891.	MALES AND FEMALES. Total.	Registered in the Quarter ending the last day of March.	June.	Sept.	Dec.
	Carlow Co.							
1	Baltinglass, part of	33,392	5,185	103	21	33	30	16
2	Carlow, do.,	162,972	32,783	671	163	209	168	131
3	New Ross, do.,	25,084	3,996	80	16	22	19	17
	Dublin Co.							
4	Balrothery,	84,071	18,087	394	99	112	90	93
5	Celbridge, part of	26,237	5,242	110	26	25	30	29
6	Dublin, North,	41,192	148,996	4,916	1,234	1,272	1,266	1,144
7	Dublin, South,	46,190	200,709	5,672	1,391	1,427	1,382	1,372
8	Rathdown, part of	26,936	43,826	924	209	249	253	213
	Kildare Co.							
9	Athy, part of,	113,111	18,915	364	100	110	77	77
10	Baltinglass, do,	17,153	2,262	32	5	10	7	10
11	Celbridge, do.,	53,697	9,314	196	49	49	49	49
12	Edenderry, do,	69,456	6,092	92	21	20	27	24
13	Naas, do.,	165,191	29,623	658	177	178	164	139
	Kilkenny Co.							
14	Callan, part of	62,149	9,040	194	51	35	56	37
15	Carrick-on-Suir, do.,	32,120	5,121	67	20	20	13	14
16	Castlecomer,	57,820	11,429	218	59	46	64	50
17	Kilkenny,	119,949	25,427	510	143	132	127	108
18	New Ross, part of	28,358	4,062	56	13	25	9	19
19	Thomastown,	107,677	14,276	239	70	47	63	59
20	Urlingford, part of	52,998	9,433	117	32	34	20	31
21	Waterford, do.,	57,281	11,008	203	56	47	44	56
	King's Co.							
22	Birr, part of,	193,244	25,754	433	117	112	96	108
23	Edenderry, do.,	81,061	8,087	169	53	40	38	38
24	Mountmellick, do,	24,548	3,060	67	15	17	19	19
25	Roscrea, do.,	55,566	6,435	105	22	25	23	35
26	Tullamore, do.,	138,845	22,237	401	107	104	94	96
	Longford Co.							
27	Ballymahon, part of,	69,733	19,673	157	41	38	35	23
28	Granard, do,	77,364	17,010	297	75	98	72	52
29	Longford,	110,073	24,964	475	114	123	137	102
	Louth Co.							
30	Ardee, part of,	65,602	13,143	201	54	51	49	50
31	Drogheda, do.,	41,859	21,773	412	103	99	127	81
32	Dundalk,	24,415	36,998	711	175	177	199	160
	Meath Co.							
33	Ardee, part of,	30,309	3,629	64	11	12	23	18
34	Drogheda, do.,	27,156	7,439	169	28	34	39	98
35	Dunshaughlin,	106,822	8,593	159	37	52	38	32
36	Edenderry, part of	21,914	2,442	23	9	7	6	7
37	Kells,	108,426	19,586	252	67	74	59	52
38	Navan,	94,474	16,699	279	81	67	70	61
39	Oldcastle, part of	44,199	6,312	101	24	32	22	24
40	Trim,	119,520	16,011	247	65	73	30	49

Pnnted image digitised by the University of Southampton Library Digitisation Unit

March 31st, June 30th, September 30th, and December 31st, 1900—*continued*

LEINSTER

MALES.					FEMALES					
Registered in the Quarter ending the last day of				TOTAL.	TOTAL.	Registered in the Quarter ending the last day of				SUPERINTENDENT REGISTRARS' DISTRICTS.
March.	June.	Sept.	Dec.			March.	June.	Sept.	Dec.	
										Carlow Co.
9	15	17	6	46	58	13	21	13	11	BALTINGLASS, part of
87	116	85	58	353	318	76	48	83	65	CARLOW, do.
10	14	6	9	35	31	5	8	7	11	NEW ROSS, do
										Dublin Co.
47	56	48	67	203	188	52	59	44	36	BALROTHERY.
12	14	16	17	59	51	14	11	14	12	CELBRIDGE, part of.
619	547	645	560	2,471	2,445	615	625	621	584	DUBLIN, NORTH.
709	718	707	718	2,844	2,728	683	711	676	660	DUBLIN, SOUTH.
118	120	120	112	470	454	91	129	133	101	RATHDOWN, part of.
										Kildare Co.
54	60	31	36	179	185	47	50	46	42	ATHY, part of.
2	6	6	6	17	15	3	9	9	9	BALTINGLASS, do.
24	25	27	33	59	97	25	24	22	26	CELBRIDGE, do
7	11	16	10	43	49	14	9	13	16	EDENDERRY, do.
92	86	78	76	332	326	85	92	84	83	NAAS, do.
										Kilkenny Co.
27	27	29	16	99	88	24	23	27	21	CALLAN, part of.
9	13	8	9	36	81	11	7	6	8	CARRICK-ON-SUIR, do.
33	22	26	29	120	98	26	29	38	21	CASTLECOMER
93	58	61	52	236	274	78	74	55	66	KILKENNY.
8	6	9	3	27	27	6	14	9	9	NEW ROSS, part of.
32	26	54	31	136	113	35	21	25	58	THOMASTOWN.
14	10	6	15	45	59	18	24	11	19	URLINGFORD, part of
28	23	25	35	111	92	28	22	19	23	WATERFORD, do
										King's Co.
58	60	47	52	232	201	54	52	49	46	BIRR, part of.
23	21	19	19	82	81	26	19	19	17	EDENDERRY, do
3	7	10	15	35	23	6	10	9	4	MOUNTMELLICK, do.
9	17	16	14	56	49	13	18	7	11	ROSCREA, do
58	54	47	53	192	200	51	50	47	31	TULLAMORE, do.
										Longford Co.
23	31	13	16	83	78	18	27	16	7	BALLYMAHON, part of
37	36	38	30	161	136	38	42	34	22	GRANARD, do.
54	62	59	55	240	235	60	50	56	47	LONGFORD.
										Louth Co.
26	23	26	28	103	98	28	38	20	22	ARDEE, part of.
52	59	68	40	210	202	57	46	58	41	DROGHEDA, do.
86	97	100	91	374	337	89	90	99	69	DUNDALK.
										Meath Co.
7	7	13	11	38	38	4	6	10	7	ARDEE, part of.
14	19	11	26	70	50	14	15	18	12	DROGHEDA, do.
14	26	25	16	81	78	23	26	13	16	DUNSHAUGHLIN
2	4	9	5	18	15	9	3	4	9	EDENDERRY, part of
38	46	27	34	143	107	20	28	32	18	KELLS.
54	31	38	30	133	140	47	36	32	31	NAVAN.
13	21	14	13	59	41	13	11	9	9	OLDCASTLE, part of
28	46	32	21	128	119	30	27	38	28	TRIM.

Printed image digitised by the University of Southampton Library Digitisation Unit

BIRTHS registered in Ireland in the Four Quarters ending

I.—PROVINCE OF

No.	Superintendent Registrars' Districts.	Area in Statute Acres.	Population in 1891.	Males and Females. Total.	Registered in the Quarter ending the last day of March.	June.	Sept.	Dec.
	Queen's Co.							
41	Abbeyleix,	127,042	19,060	313	80	84	78	71
42	Athy, part of,	48,020	6,720	116	29	39	26	24
43	Carlow, do.,	36,073	5,320	104	29	39	22	25
44	Mountmellick, part of,	176,081	28,391	509	131	147	122	106
45	Roscrea do.,	96,574	4,344	80	21	21	18	19
	Westmeath Co.							
46	Athlone, part of,	68,308	17,719	328	95	81	80	72
47	Ballymahon, do.,	30,410	3,967	48	10	18	11	9
48	Delvin,	74,329	9,365	138	35	44	36	24
49	Granard, part of	96,428	4,323	70	17	21	14	18
50	Mullingar,	208,301	30,614	507	135	140	120	112
51	Tullamore, part of	16,550	2,624	40	12	12	13	13
	Wexford Co.							
52	Enniscorthy,	193,251	33,279	636	178	173	146	139
53	Gorey,	130,031	18,156	315	71	86	67	81
54	New Ross, part of,	123,738	25,486	403	121	140	143	87
55	Wexford,	126,301	35,142	713	169	199	184	162
	Wicklow Co.							
56	Baltinglass, part of	103,806	11,212	180	37	66	41	36
57	Naas, do.,	51,987	3,355	54	11	14	17	12
58	Rathdown, do.,	34,503	12,253	234	66	67	48	50
59	Rathdrum,	227,487	27,636	632	163	143	176	151
60	Shillelagh,	83,375	10,046	186	53	48	42	43

II.—PROVINCE OF

	Clare Co.							
61	Ballyvaghan,	71,432	4,387	81	24	21	18	18
62	Corrofin,	51,286	5,699	94	18	22	26	28
63	Ennis	112,505	21,771	426	113	126	87	100
64	Ennistimon,	99,281	20,108	373	111	93	92	96
65	Killadysert,	62,219	10,503	190	41	62	39	48
66	Kilrush,	136,788	31,423	518	145	133	121	119
67	Limerick, part of,	68,700	8,943	198	31	38	32	97
68	Scariff,	86,320	11,715	218	48	51	58	51
69	Tulla,	86,235	11,095	176	37	55	49	35
	Cork Co.							
70	Bandon,	101,345	20,180	320	74	94	79	73
71	Bantry,	106,855	14,940	317	88	96	89	60
72	Castletown,	73,445	12,389	283	96	76	73	75
73	Clonakilty,	80,465	21,955	375	99	106	77	93
74	Cork,	165,732	132,792	3,469	847	750	840	632
75	Dunmanway,	103,917	15,197	328	84	91	85	68

Printed image digitised by the University of Southampton Library Digitisation Unit

March 31st, June 30th, September 30th, and December 31st, 1900—*continued.*

LEINSTER.

MALES.					FEMALES					SUPERINTENDENT REGISTRARS' DISTRICTS.
Registered in the Quarter ending the last day of				TOTAL.	TOTAL	Registered in the Quarter ending the last day of				
March.	June	Sept.	Dec.			March.	June.	Sept.	Dec.	
										Queen's Co.
45	63	41	33	182	151	35	41	37	38	ABBEYLEIX.
18	18	11	15	62	54	11	20	14	9	ATHY, part of.
13	16	8	15	54	50	13	14	14	10	CARLOW, do.
58	61	64	52	235	241	73	56	58	54	MOUNTMELLICK, part of
13	13	7	15	43	37	8	8	13	8	ROSCREA, do.
										Westmeath Co.
42	46	51	40	178	140	43	35	39	32	ATHLONE, part of.
5	10	9	6	30	18	2	6	2	3	BALLYMAHON, do.
25	15	19	17	76	62	10	29	16	7	DELVIN.
8	11	6	11	36	34	9	10	8	7	GRANARD, part of.
77	72	56	52	257	240	58	63	64	30	MULLINGAR.
8	5	6	10	29	20	4	7	6	3	TULLAMORE, part of.
										Wexford Co.
84	97	68	60	333	304	80	76	78	70	ENNISCORTHY.
33	59	35	50	177	138	38	37	32	31	GOREY.
58	69	75	38	240	253	63	71	70	49	NEW ROSS, part of.
95	88	101	94	378	335	74	110	83	68	WEXFORD.
										Wicklow Co.
26	28	22	18	94	86	11	38	19	18	BALTINGLASS, part of
8	8	7	5	28	26	8	6	10	7	NAAS, do
35	34	28	24	121	113	34	33	20	26	RATHDOWN, do
85	82	86	84	337	295	78	61	89	67	RATHDRUM.
29	23	20	15	87	99	24	25	22	28	SHILLELAGH

MUNSTER.

										Clare Co.
12	10	9	9	40	41	12	11	8	9	BALLYVAGHAN.
6	11	13	11	43	46	12	11	11	12	CORROFIN.
52	65	38	41	196	230	61	62	48	59	ENNIS.
67	52	36	52	207	166	44	43	46	33	ENNISTIMON.
21	36	20	25	102	88	20	26	16	23	KILLADYSERT.
77	74	55	56	262	256	68	59	66	63	KILRUSH.
20	21	15	14	70	58	11	17	17	13	LIMERICK, part of
35	25	28	27	115	103	23	26	30	24	SCARRIFF.
17	18	27	17	79	97	20	27	22	15	TULLA.
										Cork Co.
37	52	34	38	161	159	37	42	45	35	BANDON
40	49	47	32	168	149	42	37	42	38	BANTRY.
33	34	36	40	143	135	27	46	37	35	CASTLETOWN
50	50	45	47	192	183	46	56	32	46	CLONAKILTY.
431	389	406	336	1,561	1,508	416	361	436	296	CORK.
46	39	40	32	165	163	39	52	36	36	DUNMANWAY.

Printed image digitised by the University of Southampton Library Digitisation Unit

BIRTHS registered in Ireland in the Four Quarters ending

II.—PROVINCE OF

No.	Superintendent Registrars' Districts.	Area in Statute Acres.	Population in 1891.	Males and Females. Total.	Registered in the Quarter ending the last day of March.	June.	Sept.	Dec.
	Cork Co.—*con*							
76	Fermoy,	148,360	25,533	456	108	113	124	89
77	Kanturk,	165,685	26,171	525	109	171	103	120
78	Kilmallock, part of	19,384	4,225	115	27	31	25	32
79	Kinsale,	79,651	18,823	338	103	89	83	66
80	Macroom,	179,108	28,088	504	115	159	132	98
81	Mallow,	149,565	23,405	482	138	117	134	94
82	Middleton	109,266	23,993	403	109	114	91	89
83	Millstreet,	74,905	12,163	241	52	77	91	51
84	Mitchelstown, part of,	48,406	9,852	175	92	81	93	40
85	Skibbereen,	115,024	28,450	541	106	135	141	119
86	Skull,	87,189	11,233	178	39	36	41	41
87	Youghal, part of,	96,639	11,043	191	53	60	36	42
	Kerry Co							
88	Cahersiveen,	197,545	23,854	337	141	180	117	106
89	Dingle,	125,378	19,021	544	158	153	124	129
90	Kenmare, *	168,152	18,313	564	60	71	104	102
91	Killarney,	261,287	40,583	834	222	242	219	151
92	Listowel, part of	165,247	34,597	717	173	208	179	157
93	Tralee,	221,847	44,787	990	289	262	251	188
	Limerick Co.							
94	Croom,	83,324	12,539	206	52	49	65	60
95	Kilmallock, part of,	125,766	23,943	471	103	126	114	128
96	Limerick, do.,	109,251	60,049	1,452	389	362	368	293
97	Listowel, do,	24,872	4,924	97	20	25	31	21
98	Mitchelstown, do,	48,551	5,890	124	29	37	35	23
99	Newcastle,	143,862	26,505	492	135	126	120	111
100	Rathkeale,	102,888	17,627	299	63	85	80	71
101	Tipperary, part of	96,659	7,836	198	41	41	39	41
	Tipperary Co.							
102	Birr, part of	27,428	2,290	34	13	7	8	11
103	Borrisokane,	81,850	8,180	173	44	43	43	43
104	Callan, part of,	41,803	6,205	139	31	43	28	37
105	Carrick-on-Suir, do.	26,057	8,616	221	63	54	59	45
106	Cashel,	188,137	22,183	396	98	100	104	93
107	Clogheen,	117,422	17,028	329	84	103	75	62
108	Clonmel, part of	46,953	13,828	329	86	86	96	71
109	Nenagh,	183,088	27,382	480	113	141	113	113
110	Roscrea, part of	37,540	9,069	149	38	37	43	31
111	Thurles,	142,542	25,613	479	121	132	110	112
112	Tipperary, part of	144,328	27,951	520	122	132	110	123
113	Urlingford, do,	24,644	3,159	55	22	16	8	9
	Waterford Co.							
114	Carrick-on-Suir, part of	54,453	5,962	124	32	39	31	22
115	Clonmel, do.	40,757	5,140	83	14	17	17	15
116	Dungarvan,	94,044	17,021	332	96	89	77	70
117	Kilmacthomas,	64,478	8,342	196	40	38	38	32
118	Lismore,	97,048	19,124	255	67	77	66	55
119	Waterford, part of	68,438	39,300	888	224	231	248	185
120	Youghal, do.	33,985	3,726	79	33	21	18	17

Printed image digitised by the University of Southampton Library Digitisation Unit

March 31st, June 30th, September 30th, and December 31st, 1900—*continued*

MUNSTER—*continued.*

MALES.					FEMALES.					SUPERINTENDENT REGISTRARS' DISTRICTS.
Registered in the Quarter ending the last day of				TOTAL.	TOTAL.	Registered in the Quarter ending the last day of				
March.	June.	Sept.	Dec.			March.	June.	Sept.	Dec	
										Cork Co.—*con.*
36	65	61	43	227	229	60	30	63	46	FERMOY.
66	88	54	72	280	245	63	53	51	48	KANTURK.
14	14	14	15	57	59	13	17	11	18	KILMALLOCK, part of.
40	41	37	27	151	187	54	46	66	30	KINSALE.
63	77	68	47	256	248	52	82	63	51	MACROOM.
65	58	76	52	255	228	62	59	53	42	MALLOW
68	56	51	39	193	210	56	64	49	60	MIDDLETON.
21	34	18	15	85	125	29	41	27	28	MILLSTREET.
23	36	34	23	116	90	21	27	17	25	MITCHELSTOWN, part of
67	70	76	30	279	262	79	62	65	66	SKIBBEREEN.
17	27	66	21	66	91	22	62	91	66	SKULL.
26	26	16	66	66	68	27	34	20	17	YOUGHAL, part of
										Kerry Co.
66	89	66	44	267	277	75	82	68	62	CAHERSIVEEN.
80	73	73	65	296	268	72	81	51	64	DINGLE.
30	34	58	45	167	170	30	37	46	57	KENMARE.
107	119	101	76	396	438	115	130	118	75	KILLARNEY.
82	104	68	80	359	358	91	104	91	76	LISTOWEL, part of.
155	122	129	107	513	477	154	140	122	81	TRALEE.
										Limerick Co.
66	32	26	24	108	98	26	17	29	26	CROOM.
66	62	51	60	228	243	66	64	63	68	KILMALLOCK, part of.
209	200	200	130	739	713	180	183	198	162	LIMERICK, do
14	11	15	13	53	44	6	14	16	8	LISTOWEL, do.
11	19	16	15	62	62	18	18	16	10	MITCHELSTOWN, do
76	71	63	51	261	231	50	55	57	66	NEWCASTLE.
40	42	52	34	168	131	23	43	28	37	RATHKEALE.
24	28	15	60	87	61	17	13	16	21	TIPPERARY, part of
										Tipperary Co.
7	4	1	8	20	14	6	3	2	3	BIRR, part of.
24	22	66	66	97	73	26	21	17	15	BORRISOKANE
20	28	12	24	84	65	11	15	18	18	CALLAN, part of.
33	24	25	22	104	117	30	30	36	23	CARRICK-ON-SUIR, do.
49	44	63	55	211	184	62	56	41	38	CASHEL.
66	53	39	35	171	158	43	50	66	38	CLOGHEEN.
41	46	41	32	130	169	44	42	44	39	CLONMEL, part of.
66	66	53	59	243	237	57	76	36	34	NENAGH.
24	20	20	19	63	66	14	17	23	12	ROSCREA, part of.
56	68	61	49	235	240	65	63	49	63	THURLES
70	73	71	68	283	237	62	59	42	34	TIPPERARY, part of
7	8	8	2	23	32	15	8	2	7	URLINGFORD, do
										Waterford Co.
30	17	17	16	70	34	13	22	14	5	CARRICK-ON-SUIR, part of.
9	11	7	7	34	29	5	6	16	8	CLONMEL. do.
68	43	39	32	172	160	38	46	66	38	DUNGARVAN.
25	17	15	14	71	77	16	21	23	18	KILMACTHOMAS.
35	47	31	24	137	115	33	30	25	31	LISMORE
121	110	124	89	444	444	103	121	124	66	WATERFORD. part of.
12	12	10	11	47	32	10	6	6	6	YOUGHAL, do

Printed image digitised by the University of Southampton Library Digitisation Unit

BIRTHS registered in Ireland in the Four Quarters ending

III.—PROVINCE OF

No.	Superintendent Registrars' Districts.	Area in Statute Acres.	Population in 1891.	Males and Females. Total.	Registered in the Quarter ending the last day of March.	June.	Sept.	Dec.
	Antrim Co.							
121	Antrim,	117,127	29,650	724	192	203	185	144
122	Ballycastle	102,197	14,470	230	74	57	73	26
123	Ballymena	161,162	58,887	1,261	323	341	311	287
124	Ballymoney,	121,138	31,162	681	195	170	182	134
125	Belfast, part of,	32,044	232,854	9,629	2,370	2,292	2,118	2,019
126	Larne,	117,801	33,376	801	194	212	212	183
127	Lisburn, part of,	47,705	26,565	686	187	158	173	148
128	Lurgan, do.,	12,318	3,892	73	18	29	14	12
	Armagh Co.							
129	Armagh,	146,578	52,034	978	268	259	216	238
130	Banbridge, part of,	18,012	6,993	154	44	44	37	30
131	Castleblayney, part of	36,765	11,935	214	64	69	46	33
132	Lurgan, do,	40,333	41,282	1,089	242	322	278	247
133	Newry, do,	71,971	28,733	477	131	116	111	119
	Cavan Co.							
134	Bailieborough,	71,951	18,040	303	76	98	66	62
135	Bawnboy, part of,	41,908	10,867	196	42	54	45	55
136	Cavan,	161,074	41,974	709	188	186	172	163
137	Cootehill, part of	69,383	18,092	264	74	81	49	60
138	Enniskillen, do,	40,507	6,397	112	30	24	32	26
139	Granard, do.,	30,281	5,612	98	18	34	24	22
140	Oldcastle, do,	41,921	10,935	186	44	60	48	34
	Donegal Co.							
141	Ballyshannon, part of,	41,607	10,152	189	53	55	38	39
142	Donegal	109,403	22,861	450	136	122	107	86
143	Dunfanaghy,	128,677	15,674	422	90	126	89	113
144	Glenties,	257,479	34,219	733	189	188	161	203
145	Inishowen,	159,412	30,459	634	146	189	160	148
146	Letterkenny,	101,247	13,950	288	79	76	60	63
147	Londonderry, part of,	58,954	9,774	185	59	47	52	27
148	Milford,	111,334	21,808	420	93	115	120	92
149	Strabane, part of,	53,193	11,000	218	47	69	50	52
150	Stranorlar,	121,152	15,106	272	66	86	61	80
	Down Co.							
151	Banbridge, part of,	107,138	40,548	813	207	239	194	173
152	Belfast, do,	17,157	57,376	3,103	814	779	758	752
153	Downpatrick,	147,441	43,236	800	231	207	183	179
154	Kilkeel,	81,834	18,191	428	110	88	125	105
155	Lisburn, part of,	71,336	23,725	444	105	145	105	88
156	Lurgan, do.,	27,283	12,981	224	52	72	52	48
157	Newry, do.,	59,004	32,401	687	169	216	163	146
158	Newtownards,	93,589	41,286	1,020	250	279	273	222
	Fermanagh Co.							
159	Ballyshannon, part of,	58,287	7,150	100	20	37	24	19
160	Clones, do.,	45,703	8,923	183	39	43	36	21
161	Enniskillen, do.,	157,116	28,721	491	139	137	122	93
162	Irvinestown, do.,	37,780	11,302	189	54	45	36	45
163	Lisnaskea,	86,769	18,074	351	94	86	80	81

Pnnted image digitised by the University of Southampton Library Digitisation Unit

March 31st, June 30th, September 30th, and December 31st, 1900—*continued.*

ULSTER.

MALES.					FEMALES.					SUPERINTENDENT REGISTRARS' DISTRICTS.
Registered in the Quarter ending the last day of				TOTAL.	TOTAL.	Registered in the Quarter ending the last day of				
March.	June	Sept.	Dec.			March.	June.	Sept.	Dec.	
										Antrim Co.
98	109	99	73	377	347	94	94	87	72	ANTRIM.
38	35	48	25	146	114	36	22	25	31	BALLYCASTLE
178	179	167	158	679	582	147	162	144	129	BALLYMENA.
199	89	98	70	366	316	50	81	84	64	BALLYMONEY.
1,138	1,159	1,091	1,046	4,434	4,195	1,132	1,063	1,027	973	BELFAST, part of
91	114	121	94	422	379	103	98	91	87	LARNE.
37	77	82	82	338	328	90	61	91	83	LISBURN, part of
7	19	5	7	38	35	11	10	9	6	LURGAN, do.
										Armagh Co.
148	139	119	113	520	458	117	120	98	123	ARMAGH.
25	15	10	21	71	83	19	29	17	18	BANBRIDGE, part of.
27	36	20	21	104	119	37	33	25	14	CASTLEBLAYNEY, do.
130	179	134	116	559	530	112	143	144	131	LURGAN, do.
71	67	63	74	275	202	30	40	48	45	NEWRY, do
										Cavan Co.
37	53	36	31	157	148	39	45	30	32	BAILIEBOROUGH.
23	24	23	33	103	93	16	30	22	28	BAWNBOY, part of.
92	94	95	73	354	355	96	92	77	90	CAVAN.
38	43	30	29	140	124	30	38	19	31	COOTEHILL, part of.
11	18	14	19	59	53	19	6	18	10	ENNISKILLEN, do.
10	19	14	11	54	44	8	15	10	11	GRANARD, do.
25	30	25	18	98	88	18	30	23	16	OLDCASTLE, do.
										Donegal Co.
29	33	20	17	99	86	24	22	18	22	BALLYSHANNON, part of.
73	61	53	42	229	221	62	61	54	44	DONEGAL.
51	64	43	53	210	213	48	62	42	60	DUNFANAGHY.
91	92	96	112	391	342	98	88	65	81	GLENTIES.
83	104	69	72	334	309	57	80	87	76	INISHOWEN.
33	30	41	32	145	143	43	37	27	36	LETTERKENNY.
32	26	23	13	94	89	27	21	29	12	LONDONDERRY, part of.
43	65	64	51	223	197	50	60	56	41	MILLFORD.
28	39	26	22	113	105	21	30	24	30	STRABANE, part of.
29	34	26	43	132	140	37	31	35	37	STRANORLAR.
										Down Co.
95	114	106	92	407	406	112	125	88	81	BANBRIDGE, part of.
402	423	384	362	1,571	1,532	412	356	374	390	BELFAST, do.
111	113	98	103	425	375	120	64	86	76	DOWNPATRICK.
51	45	71	36	223	205	59	43	54	49	KILKEEL.
54	70	51	58	233	211	51	75	54	31	LISBURN, part of.
26	37	24	23	110	114	26	35	28	25	LURGAN, do.
86	117	77	85	365	322	83	99	88	61	NEWRY, do.
115	143	146	114	521	490	135	133	123	108	NEWTOWNARDS.
										Fermanagh Co.
10	20	19	11	51	49	10	17	14	8	BALLYSHANNON, part of.
15	22	27	11	75	78	24	21	23	10	CLONES, do.
76	80	67	45	268	223	63	57	55	48	ENNISKILLEN, do.
54	24	15	21	94	95	20	21	21	24	IRVINESTOWN, do.
53	49	43	40	185	106	45	47	37	41	LISNASKEA.

Printed image digitised by the University of Southampton Library Digitisation Unit

BIRTHS registered in Ireland in the Four Quarters ending

III.—PROVINCE OF

	SUPERINTENDENT REGISTRARS' DISTRICTS.	Area in Statute Acres.	Population in 1891.	MALES AND FEMALES				
				TOTAL.	Registered in the Quarter ending the last day of			
					March	June.	Sept	Dec.
	Londonderry Co.							
164	COLERAINE,	118,786	33,417	707	168	205	165	169
165	LIMAVADY,	152,711	23,369	444	123	120	104	97
166	LONDONDERRY, part of,	85,172	50,247	1,347	378	318	336	315
167	MAGHERAFELT	150,719	44,976	721	178	201	182	160
	Monaghan Co.							
168	CARRICKMACROSS	60,651	17,834	283	76	88	70	53
169	CASTLEBLAYNEY, part of	63,761	19,465	299	84	79	66	70
170	CLONES, do.,	27,799	6,913	167	42	46	69	40
171	COOTEHILL, do.,	36,453	7,578	145	38	44	39	24
172	MONAGHAN	125,132	33,416	517	125	142	132	118
	Tyrone Co.							
173	CASTLEDERG,	61,785	18,528	214	50	64	59	41
174	CLOGHER	89,285	16,987	257	56	76	61	64
175	COOKSTOWN,	96,720	27,161	463	136	147	111	101
176	DUNGANNON,	116,217	36,718	648	164	167	169	148
177	IRVINESTOWN, part of,	24,131	6,103	62	11	21	14	16
178	OMAGH,	228,813	44,387	735	193	201	182	149
179	STRABANE, part of,	136,902	27,523	613	179	153	141	140

IV.—PROVINCE OF

	Galway Co.							
180	BALLINASLOE, part of	125,536	16,563	297	85	74	62	76
181	CLIFDEN,	192,566	20,569	455	108	159	116	123
182	GALWAY,	197,467	36,715	895	222	253	229	191
183	GLENAMADDY,	100,214	18,486	369	150	150	88	79
184	GORT,	106,042	14,201	228	57	55	57	59
185	LOUGHREA,	198,852	22,244	395	98	110	105	82
186	MOUNTBELLEW,	102,383	16,477	368	110	98	73	91
187	OUGHTERARD,	172,289	18,975	468	116	130	108	123
188	PORTUMNA	77,046	10,303	166	42	38	48	38
189	TUAM,	199,649	34,630	692	174	163	142	143
	Leitrim Co.							
190	BALLYSHANNON, part of,	32,425	5,978	96	20	37	19	20
191	BAWNBOY, do.	42,788	10,087	174	38	36	49	51
192	CARRICK-ON-SHANNON, do.	63,484	14,037	271	76	73	59	66
193	MANORHAMILTON,	144,857	25,465	483	144	112	109	117
194	MOHILL,	92,959	59,471	373	80	93	56	56

Pnnted image digitised by the University of Southampton Library Digitisation Unit

March 31st, June 30th, September 30th, and December 31st, 1900—*continued.*

ULSTER—*continued.*

MALES.					FEMALES.					SUPERINTENDENT REGISTRARS' DISTRICTS.
Registered in the Quarter ending the last day of				TOTAL.	TOTAL.	Registered in the Quarter ending the last day of				
March.	June.	Sept.	Dec.			March.	June.	Sept.	Dec.	
										Londonderry Co.
80	106	95	81	362	345	88	69	76	88	COLERAINE.
68	72	55	48	243	201	56	48	49	49	LIMAVADY.
177	148	183	163	696	651	201	150	153	147	LONDONDERRY, part of.
93	95	102	83	373	348	82	105	90	78	MAGHERAFELT.
										Monaghan Co.
20	41	32	26	120	153	40	47	38	23	CARRICKMACROSS.
37	46	38	36	155	144	47	33	30	34	CASTLEBLAYNEY, part of,
22	27	17	20	86	81	20	19	22	20	CLONES, do.
23	21	17	6	69	76	15	23	22	16	COOTEHILL, do.
75	84	67	83	289	238	90	58	66	55	MONAGHAN.
										Tyrone Co.
27	42	27	23	119	95	23	22	32	18	CASTLEDERG.
27	36	31	29	123	134	20	40	30	36	CLOGHER
65	81	59	56	261	224	61	66	52	45	COOKSTOWN.
88	89	90	83	350	298	75	78	76	65	DUNGANNON.
6	7	6	7	26	36	5	14	8	9	IRVINESTOWN, part of.
101	104	90	85	382	346	92	97	90	64	OMAGH.
83	81	79	73	317	296	64	72	62	38	STRABANE, part of.

CONNAUGHT.

										Galway Co.
34	38	28	44	142	155	51	36	36	32	BALLINASLOE, part of.
52	56	64	52	224	231	56	52	62	71	CLIFDEN.
118	138	115	101	470	425	104	115	114	90	GALWAY.
58	53	44	35	190	179	42	50	44	37	GLENNAMADDY.
32	25	29	37	123	189	25	30	23	22	GORT.
52	63	50	38	203	192	46	47	65	44	LOUGHREA.
47	49	38	53	187	181	63	45	35	38	MOINTRELLEW.
59	69	55	55	238	230	51	61	50	68	OUGHTERARD.
19	23	28	19	89	77	23	15	20	16	PORTUMNA.
83	76	74	81	315	303	80	87	68	62	TUAM
										Leitrim Co.
8	12	6	10	35	61	12	25	14	10	BALLYSHANNON, part of.
14	21	19	35	89	86	22	17	30	16	BAWNBOY, do.
36	43	33	33	145	126	40	30	23	33	CARRICK-ON-SHAN. do.
83	62	59	62	266	217	81	51	66	55	MANORHAMILTON.
60	52	53	53	268	194	39	47	45	43	MOHILL.

Printed image digitised by the University of Southampton Library Digitisation Unit

BIRTHS registered in Ireland in the Four Quarters ending

IV.—PROVINCE OF

	Superintendent Registrars' Districts.	Area in Statute Acres.	Population in 1891.	Males and Females. Total.	Registered in the Quarter ending the last day of March.	June.	Sept.	Dec.
	Mayo Co.							
195	Ballina,	150,412	27,394	446	90	133	119	96
196	Ballinrobe,	145,360	24,694	428	90	118	122	98
197	Belmullet,	177,932	14,333	345	98	82	73	112
198	Castlebar,	140,908	28,921	498	131	180	110	97
199	Claremorris,	110,788	28,424	605	172	156	126	151
200	Killala,	104,882	9,230	153	31	46	46	33
201	Swineford,	151,494	46,261	1,155	302	185	233	346
202	Westport,	345,921	37,381	861	253	197	131	220
	Roscommon Co.							
203	Athlone, part of,	82,531	12,070	194	46	57	52	39
204	Ballinasloe, do.	34,972	4,176	81	31	23	13	14
205	Boyle, do.	84,506	18,319	333	97	92	77	67
206	Carrick-on-Shannon, do.	37,333	7,494	110	36	26	25	22
207	Castlereagh,	168,567	37,474	682	156	181	142	161
208	Roscommon,	114,057	17,561	281	69	63	71	68
209	Strokestown,	90,036	18,458	240	59	58	75	46
	Sligo Co							
210	Boyle, part of,	75,525	16,683	243	56	76	60	52
211	Dromore West,	97,063	15,019	248	61	50	73	64
212	Sligo	143,605	41,154	835	228	225	179	203
213	Tobercurry,	125,809	22,210	363	93	72	106	90

Printed image digitised by the University of Southampton Library Digitisation Unit

March 31st, June 30th, September 30th, and December 31st, 1900—*continued.*

CONNAUGHT —*continued.*

MALES.					FEMALES.					SUPERINTENDENT REGISTRARS' DISTRICTS.
Registered in the Quarter ending the last day of				TOTAL.	TOTAL.	Registered in the Quarter ending the last day of				
March.	June.	Sept	Dec.			March.	June.	Sept.	Dec	
										Mayo Co.
45	69	59	54	227	219	54	64	59	42	BALLINA.
50	65	68	48	231	197	40	83	54	20	BALLINROBE.
49	34	32	57	172	173	49	28	41	55	BELMULLET.
86	80	86	55	257	241	65	80	36	42	CASTLEBAR.
83	78	60	80	301	304	89	73	66	71	CLAREMORRIS.
16	20	21	17	73	80	16	26	22	16	KILLALA.
207	81	115	168	571	584	185	104	117	178	SWINEFORD.
123	98	93	109	425	435	130	99	95	111	WESTPORT.
										Roscommon Co.
24	34	30	16	104	90	22	23	22	23	ATHLONE, part of
15	14	8	6	43	38	16	9	5	8	BALLINASLOE, do.
52	36	44	39	191	142	45	36	33	28	BOYLE, do.
16	15	15	8	52	58	18	14	12	14	CARRICK-ON-SHAN., do
114	91	86	78	369	313	84	90	86	83	CASTLEREAGH.
31	34	40	32	137	124	39	28	31	26	ROSCOMMON.
33	21	37	23	114	126	29	37	38	25	STROKESTOWN
										Sligo Co.
27	29	37	23	116	127	28	47	23	28	BOYLE, part of.
26	26	32	37	121	127	35	24	41	27	DROMORE WEST.
115	128	83	97	423	412	113	97	96	106	SLIGO.
58	42	53	43	201	162	41	36	48	37	TOBERCURRY.

Printed image digitised by the University of Southampton Library Digitisation Unit

BIRTHS Registered in Ireland in the Four Quarters ending March 31st, June 30th, September 30th, and December 31st, 1900, in each SUPERINTENDENT REGISTRAR 's DISTRICT or POOR LAW UNION.

Number or Numbers of Union in preceding Abstracts.	Superintendent Registrars' Districts or Poor Law Unions.	Area in Statute Acres.	Population in 1891.	Males and Females. Total.	Males and Females. Registered in the Quarter ending the last day of Mar.	June.	Sept.	Dec.	Males. Registered in the Quarter ending the last day of Mar.	June.	Sept.	Dec.	Males. Total.	Females. Total.	Females. Registered in the Quarter ending the last day of Mar.	June.	Sept.	Dec.
41	Abbeyleix,	127,042	19,080	313	80	84	78	71	45	43	41	36	162	151	35	41	37	38
121	Antrim,	117,127	29,656	724	192	203	185	144	98	109	98	72	377	347	94	94	87	72
36, 33	Ardee,	99,218	19,772	265	62	63	69	69	33	130	39	99	141	124	86	33	30	29
129	Armagh,	146,578	52,034	978	265	259	218	236	48	60	118	113	520	458	117	120	98	123
46, 206	Athlone,	150,839	20,789	522	131	138	192	111	30	30	61	56	283	239	65	58	61	55
9, 42	Athy,	161,131	25,635	480	192	148	102	101	71	78	43	50	241	239	59	70	60	51
134	Ballieborough,	71,951	18,040	303	76	98	66	63	37	63	36	33	157	146	39	45	30	32
195	Ballina,	159,412	27,394	446	96	123	118	96	46	89	59	54	227	219	54	54	59	42
180, 204	Ballinasloe,	169,538	20,739	378	116	97	75	90	59	59	34	50	142	133	67	86	41	48
136	Ballinrobe,	145,359	24,694	428	30	116	122	98	30	65	68	58	231	197	40	24	54	80
122	Ballycastle,	102,197	14,470	260	74	97	73	56	39	96	46	26	150	114	36	22	26	31
27, 47	Ballymahon,	109,143	14,640	205	51	79	46	32	28	41	28	22	119	86	23	35	18	10
123	Ballymena,	161,162	48,897	1,261	322	341	311	287	175	170	167	158	679	582	147	162	154	129
124,	Ballymoney	122,133	31,160	681	195	170	182	134	109	89	98	70	366	313	86	81	84	64
141, 189, 190	Ballyshannon,	132,319	23,280	661	58	129	61	78	47	46	35	36	185	196	46	64	46	40
81	Ballyvaghan,	71,432	4,337	81	24	21	18	18	12	10	9	9	40	41	12	11	9	9
4	Balrothery,	84,071	18,087	394	99	112	90	93	47	56	46	57	206	188	52	56	54	36
1, 10, 30	Baltinglass,	254,351	18,659	315	63	119	78	63	36	48	54	28	156	159	27	64	34	34
130, 151	Banbridge,	125,150	47,541	987	251	283	231	212	420	129	116	113	478	480	131	154	105	99
70	Bandon,	101,346	20,180	320	74	94	79	73	37	52	34	38	161	159	37	42	45	33
71	Bantry,	186,855	14,940	317	92	26	60	40	40	49	47	32	168	149	42	37	43	28
135, 191	Bawnboy,	164,606	20,904	370	78	92	94	106	37	45	42	68	192	178	41	47	30	38
125, 159	Belfast,	49,201	290,210	11,782	9,084	3,001	2,878	2,771	1,940	1,582	1,475	1,408	6,005	5,727	1,544	1,419	1,401	1,363
197	Belmullet,	177,832	14,333	345	38	62	73	112	49	34	32	57	172	173	49	28	41	55
23, 102	Birr,	220,672	28,044	467	130	119	99	119	70	64	48	70	252	215	60	58	51	46
103	Borrisokane	81,850	9,180	170	44	46	43	40	24	22	26	25	97	73	20	21	17	15
205, 210	Boyle,	100,931	35,352	576	152	166	137	119	73	86	81	62	307	269	73	83	56	57
88	Cahirsiveen,	197,545	22,854	544	141	136	117	200	30	98	59	54	267	277	79	33	99	62
14, 198	Callan,	104,011	15,245	333	89	93	84	74	47	46	41	36	168	159	36	38	43	34
2, 43	Carlow,	136,945	38,103	779	188	241	193	156	100	183	60	61	407	368	88	108	97	75
169	Carrickmacross,	65,651	17,834	282	70	48	70	54	36	41	32	36	129	153	40	47	38	28
192, 208	Carrick-on-Shan	100,817	23,181	381	110	102	81	88	59	48	46	41	197	184	56	44	35	47
15, 145, 114	Carrick-on-Suir,	112,630	19,699	412	115	119	103	81	62	54	50	44	210	202	53	59	63	37
106	Cashel,	150,137	22,183	395	98	106	164	60	49	54	63	55	211	184	45	56	41	38
198	Castlebar,	140,998	28,921	498	131	160	110	57	28	60	56	55	257	241	6	80	54	42
131, 169	Castleblayney,	66,520	31,300	513	148	158	112	105	84	82	56	57	259	254	4	66	56	48
16	Castlecomer,	57,820	11,499	213	59	45	64	50	23	22	36	29	120	98	26	23	28	21
173	Castlederg,	91,788	13,528	214	50	64	59	41	27	42	27	33	119	96	23	22	32	18
207	Castlereagh,	163,567	37,474	682	198	181	142	161	114	81	86	78	369	313	84	60	56	83
72	Castletown,	73,445	12,393	283	69	75	73	75	33	36	36	40	145	136	27	36	37	35
139	Cavan,	161,074	41,974	709	188	196	172	163	92	94	96	73	354	355	96	92	77	90
5, 11	Celbridge,	79,234	14,556	306	75	74	79	78	30	39	43	46	158	148	39	35	36	39
189	Claremorris	110,788	28,424	606	172	156	126	151	80	78	60	80	261	30	89	78	66	71
181	Clifden,	162,966	20,569	455	138	108	116	103	52	56	54	52	234	25	56	52	52	71
107	Clogheen,	117,422	17,022	339	83	103	79	63	46	53	39	33	171	18	43	60	36	29
174	Clogher,	89,285	13,987	257	99	76	61	54	37	36	21	29	123	24	26	46	60	30
73	Clonakilty,	60,465	21,855	379	46	106	77	93	50	50	45	47	192	183	59	56	32	46
196, 170	Clones,	73,502	17,836	320	81	98	80	61	37	43	54	31	161	158	44	40	45	30
108, 115	Clonmel,	87,709	20,774	392	99	105	102	96	50	57	58	39	194	198	43	48	54	47
154	Coleraine,	118,786	22,417	707	168	205	143	169	60	106	86	81	362	345	88	99	70	88
175	Cookstown,	96,720	27,161	485	126	147	111	101	63	81	84	56	261	224	61	96	53	45
137, 171	Cootehill,	108,849	25,970	499	112	125	98	84	60	54	47	38	209	290	63	61	41	46
74	Cork,	160,732	132,792	3,069	847	750	840	632	431	380	405	336	1,552	1,508	419	361	435	296
59	Carrefin,	61,386	5,699	88	18	22	26	22	9	11	15	11	46	46	18	11	11	18
94	Croom,	88,324	12,539	206	62	46	55	60	26	32	26	24	108	98	26	17	29	26
48	Delvin,	74,329	9,865	138	36	54	35	24	25	16	19	17	76	62	10	20	15	7

Printed image digitised by the University of Southampton Library Digitisation Unit

BIRTHS Registered in Ireland in the Four Quarters ending March 31st, June 30th, September 30th, and December 31st, 1900, in each SUPERINTENDENT REGISTRAR 'S DISTRICT or POOR LAW UNION.—*continued.*

Number or Numbers of Union in preceding Abstracts.	Superintendent Registrars' Districts or Poor Law Unions.	Area in Statute Acres.	Population in 1891.	Males and Females.					Males.					Females.				
				Total.	Registered in the Quarter ending the last day of				Registered in the Quarter ending the last day of				Total.	Total.	Registered in the Quarter ending the last day of			
					Mar.	June.	Sept.	Dec.	Mar.	June.	Sept.	Dec.			Mar.	June	Sept.	Dec.
39	Dingle,	125,278	15,621	564	159	153	154	138	96	72	73	65	306	268	72	81	81	64
142	Donegal,	100,403	22,891	450	190	122	107	96	73	61	39	42	229	221	62	61	54	44
153	Downpatrick,	147,441	43,236	800	231	207	183	179	111	115	98	103	425	375	120	94	85	76
31, 34	Drogheda,	99,000	29,212	541	137	129	156	115	66	68	49	66	289	261	71	61	76	53
211	Dromore West,	97,063	15,019	248	91	50	73	48	26	26	32	37	121	127	35	24	41	27
9	Dublin, North,	41,192	148,099	4,916	1,234	1,272	1,206	1,144	619	647	645	560	2,471	2,445	615	625	631	584
7	Dublin, South,	48,190	200,709	5,572	1,391	1,427	1,382	1,373	709	719	707	712	2,844	2,728	682	711	675	660
32	Dundalk,	94,415	36,908	711	175	177	199	160	96	97	100	81	374	337	49	80	98	69
143	Dunfanaghy,	125,677	15,974	422	99	126	83	113	61	64	42	53	210	212	48	62	42	60
176	Dungannon,	119,217	26,719	648	166	197	149	146	88	83	90	63	350	298	76	78	79	65
116	Dungarvan,	94,044	17,021	332	96	89	77	70	58	43	98	32	172	160	38	46	38	48
75	Dunmanway,	103,817	19,197	328	88	91	65	88	49	39	46	32	159	163	39	42	36	36
35	Dunshaughlin,	106,822	8,593	159	37	52	38	32	14	26	25	16	81	78	23	26	13	16
12, 23, 36	Edenderry,	172,409	18,621	289	84	67	71	67	38	36	60	24	144	145	46	31	35	23
63	Ennis,	112,505	21,771	436	113	126	87	100	53	98	39	41	196	230	61	62	48	59
52	Enniscorthy,	103,251	33,279	636	178	173	146	139	98	97	61	98	352	304	80	76	79	70
138, 161	Enniskillen,	197,623	35,118	603	169	161	154	119	87	98	61	61	327	276	82	93	73	58
44	Ennistimon,	99,281	29,108	373	111	95	82	85	67	52	86	82	207	166	44	43	46	33
78	Fermoy,	148,360	25,533	456	125	118	124	89	65	58	61	43	227	229	60	60	63	46
182	Galway,	197,467	38,719	895	222	253	229	191	116	198	115	101	470	425	106	115	114	90
189	Glennamaddy,	109,214	18,486	369	106	103	68	72	48	53	44	35	190	179	48	50	44	37
144	Glenties,	257,479	34,219	732	189	160	161	203	91	92	48	112	381	343	98	88	48	91
83	Gorey,	139,051	18,156	335	71	96	67	61	23	59	35	50	177	138	38	37	32	31
184	Gort,	106,048	14,201	228	57	55	67	59	32	25	29	37	123	105	25	30	38	22
28, 49, 139	Granard,	134,675	26,944	495	115	130	118	92	55	86	58	52	251	214	35	97	52	40
145	Inishowen,	159,412	39,459	634	146	184	139	165	59	106	59	73	334	300	87	80	87	76
162, 177	Irvinestown,	81,891	13,405	242	86	66	50	61	40	31	31	28	129	122	35	35	36	33
77	Kanturk,	185,685	26,171	325	130	171	105	120	49	88	54	72	280	245	63	83	51	48
37	Kells,	103,426	15,586	252	87	74	59	52	86	46	27	32	145	107	20	28	32	18
93	Kenmare,	198,182	18,319	337	80	71	104	102	60	34	58	45	167	170	40	67	46	57
154	Kilkeel,	61,834	15,181	428	110	88	125	105	81	45	71	56	253	205	66	43	94	48
17	Kilkenny,	110,943	25,457	510	143	133	127	108	65	96	61	52	236	274	78	74	66	56
42	Killadysert,	62,319	10,503	190	41	63	39	46	21	60	20	23	102	88	20	26	15	23
200	Killala,	104,882	9,230	153	61	46	43	33	15	20	21	17	73	80	16	26	22	15
61	Killarney,	231,267	40,568	834	222	242	219	151	107	112	101	76	396	438	119	130	118	75
117	Kilmacthomas,	64,478	8,342	148	40	28	38	32	25	17	15	14	71	77	19	21	23	18
78, 95	Kilmallock,	146,150	28,108	587	180	157	129	161	96	76	65	75	285	302	61	81	74	86
66	Kilrush,	136,788	31,423	518	145	133	121	119	77	74	48	96	262	256	68	59	48	63
79	Kinsale,	79,651	18,823	338	100	83	83	66	46	41	37	27	151	187	54	48	46	39
126	Larne,	117,801	38,370	801	194	212	212	183	91	114	121	96	422	379	103	98	91	87
148	Letterkenny,	103,247	13,950	288	76	73	68	26	33	33	41	33	145	143	43	37	27	36
193	Limavady,	132,711	23,369	444	123	120	104	97	88	72	55	48	243	201	93	48	49	49
67, 96	Limerick,	177,351	68,392	1,580	411	430	420	319	220	230	215	144	809	771	191	200	205	175
137, 155	Lisburn,	119,041	50,290	1,110	292	303	278	237	151	147	133	120	571	539	141	196	145	97
115	Lismore,	67,048	15,124	255	87	77	56	56	35	47	51	24	157	118	32	40	25	61
163	Lisnaskea,	98,769	18,074	351	98	96	60	91	53	49	43	40	185	166	41	47	37	41
92, 97	Listowel,	180,919	33,121	814	193	233	210	178	96	115	103	48	412	402	97	116	107	80
147, 166	Londonderry,	144,126	60,631	1,532	437	365	388	342	209	194	236	183	792	740	228	171	182	159
26	Longford,	110,073	24,964	475	114	122	137	102	54	96	69	55	240	235	60	60	68	47
189	Loughrea,	198,832	23,244	395	96	110	105	84	52	63	50	38	203	192	46	47	68	44
128, 132, 158	Lurgan,	78,944	58,155	1,386	312	423	344	307	163	295	163	149	767	670	149	188	181	101
86	Macroom,	179,108	26,088	504	119	159	122	98	63	77	89	47	250	248	52	82	63	51

Printed image digitised by the University of Southampton Library Digitisation Unit

BIRTHS Registered in Ireland in the Four Quarters ending March 31st, June 30th, September 30th, and December 31st, 1900, in each SUPERINTENDENT REGISTRAR'S DISTRICT or POOR LAW UNION—*continued.*

Number or Numbers of Union in preceding Abstracts.	Superintendent Registrars' Districts or Poor Law Unions.	Area in Statute Acres.	Population in 1901.	Males and Females. Total.	Males and Females. Registered in the Quarter ending the last day of Mar.	June.	Sept.	Dec.	Males. Registered in the Quarter ending the last day of Mar.	June.	Sept.	Dec.	Males. Total.	Females. Total.	Females. Registered in the Quarter ending the last day of Mar.	June.	Sept.	Dec.
167	Magherafelt,	156,719	44,276	721	179	201	185	160	98	99	102	83	373	348	85	105	86	72
81	Mallow,	149,506	23,405	483	138	117	134	94	69	56	76	52	255	228	69	56	58	42
163	Manorhamilton,	144,887	25,465	483	144	113	109	117	83	56	53	62	256	217	61	51	60	55
82	Middleton,	109,286	23,993	403	100	114	81	88	60	60	51	39	193	210	56	60	40	50
148	Milford,	111,894	21,808	420	93	115	156	92	43	65	64	51	223	197	50	60	56	41
68	Millstreet,	74,905	12,163	241	52	77	31	51	63	40	34	23	116	125	28	41	27	28
84, 93	Mitchelstown,	86,957	13,742	299	71	98	67	63	32	55	34	28	147	152	39	45	35	35
106	Mohill,	92,956	22,471	373	80	99	95	99	50	52	53	53	208	165	30	47	42	43
172	Monaghan,	123,132	32,416	517	125	140	132	118	75	84	67	63	289	228	60	58	69	57
186	Mountbellew,	102,383	18,477	308	110	94	73	91	47	49	38	53	187	181	63	45	35	38
24, 44	Mountmellick,	200,020	31,481	573	146	196	141	122	67	98	74	68	303	270	79	66	67	58
60	Mullingar,	208,601	30,614	507	125	140	130	112	77	79	48	62	267	240	38	58	64	50
12, 57	Naas,	216,188	36,978	712	188	192	181	151	106	94	85	81	360	352	88	99	96	70
38	Navan,	94,474	16,099	279	81	87	70	61	34	31	38	30	133	146	47	30	32	31
109	Nenagh,	183,088	27,382	480	113	141	113	113	53	65	63	60	243	237	57	76	50	54
99	Newcastle,	143,882	26,506	493	146	126	120	111	78	71	63	51	261	231	59	55	57	60
3, 18, 56	New Ross,	377,190	33,544	613	146	186	165	115	76	99	56	56	302	311	73	93	53	62
133, 157	Newry,	127,975	58,134	1,164	300	326	273	265	157	185	143	159	640	524	143	142	133	106
108	Newtownards,	63,890	41,266	1,020	250	278	272	222	115	143	149	114	521	499	135	133	123	108
30, 140	Oldcastle,	86,043	17,247	287	67	92	70	58	58	51	40	33	182	129	32	41	31	25
178	Omagh,	229,813	44,387	735	199	201	182	148	101	104	53	85	382	343	98	27	90	64
187	Oughterard,	172,289	18,975	468	118	136	105	123	80	60	60	55	238	230	61	61	50	68
188	Portumna,	77,046	10,363	166	42	69	48	58	15	23	28	10	80	77	23	15	20	19
8, 58	Rathdown	61,456	56,079	1,158	278	316	301	263	153	154	199	186	691	567	125	162	153	127
59	Rathdrum,	227,487	27,026	632	163	143	175	151	85	89	86	84	337	295	78	61	60	67
100	Rathkeale,	101,882	17,627	299	63	86	80	71	40	42	32	34	168	131	23	43	53	37
208	Roscommon,	114,057	17,961	281	80	83	71	68	51	34	40	32	157	124	36	20	31	26
25, 45, 110	Roscrea,	149,678	15,648	334	81	93	86	75	46	35	43	43	169	152	35	43	42	32
68	Scarriff,	86,320	11,715	218	58	51	58	51	35	25	28	27	115	103	23	56	30	24
60	Shillelagh,	83,075	10,046	186	53	68	43	40	29	22	20	15	87	99	24	25	23	25
85	Skibbereen,	115,034	28,450	541	146	135	141	119	67	70	76	36	279	262	79	65	69	53
60	Skull,	57,169	11,238	176	39	55	41	41	17	27	29	21	86	91	22	26	21	20
212	Sligo,	143,808	41,154	835	228	226	179	202	115	126	83	97	423	412	113	97	96	106
149, 179	Strabane,	190,096	39,123	851	226	223	191	192	111	120	100	84	430	401	115	102	80	99
150	Stranorlar,	121,152	15,169	272	66	55	51	90	20	34	26	43	123	149	37	31	35	37
209	Strokestown,	94,026	18,458	240	58	69	75	48	33	31	37	23	114	126	26	37	38	25
201	Swineford,	151,484	48,261	1,153	392	185	232	340	207	81	115	168	571	584	185	104	117	178
19	Thomastown,	107,577	14,876	239	70	47	63	59	50	26	34	31	126	113	35	21	30	28
111	Thurles,	142,542	25,613	475	151	132	110	112	48	69	61	49	235	240	65	63	48	63
101, 112	Tipperary,	179,087	35,736	668	199	178	138	154	94	101	60	89	370	298	63	72	52	75
213	Tobercurry,	125,809	22,210	363	96	78	106	80	58	42	58	43	201	162	41	36	49	37
93	Tralee,	221,847	44,787	993	289	262	231	188	155	122	129	107	513	477	134	140	123	81
40	Trim,	115,320	16,011	247	65	73	60	49	29	46	33	21	128	110	36	27	28	28
139	Tuam,	160,640	34,630	622	174	163	142	143	68	76	74	81	319	303	96	87	68	62
69	Tulla,	86,235	11,695	176	37	55	49	35	17	15	27	17	79	97	20	37	32	18
26, 51	Tullamore,	165,895	24,851	450	119	116	106	109	84	69	53	45	221	229	55	57	53	64
20, 113	Urlingford,	77,642	9,592	172	54	66	48	40	21	18	15	17	71	101	33	32	13	23
21, 119	Waterford,	125,719	50,308	1,091	280	278	232	241	149	135	140	122	535	536	131	143	142	119
202	Westport,	346,631	37,381	861	253	197	181	220	123	98	96	109	426	435	130	99	95	111
56	Wexford,	126,301	35,149	712	169	198	184	160	95	88	101	84	378	335	74	119	83	68
87, 136	Youghal,	70,624	16,769	270	78	81	84	59	39	50	92	56	146	130	37	46	56	33

Printed image digitised by the University of Southampton Library Digitisation Unit

DEATHS registered in each Province and County in Ireland in the Four Quarters ending March 31st, June 30th, September 30th, and December 31st, 1900.

Provinces and Counties.	Area in Statute Acres	Population in 1891	Males and Females. Total	Males and Females. Registered in the Quarter ending the last day of: Mar.	June.	Sept.	Dec.	Males. Registered in the Quarter ending the last day of: Mar.	June.	Sept.	Dec.	Males. Total.	Females. Total.	Females. Registered in the Quarter ending the last day of: Mar.	June.	Sept.	Dec.
IRELAND,	20,327,947	4,704,750	87,606	31,202	22,045	16,161	18,198	14,907	10,964	8,042	9,050	42,953	44,653	16,295	11,081	8,119	9,148
PROVINCES.																	
No. I. LEINSTER,	4,839,429	1,191,785	25,157	8,917	6,138	4,699	5,403	4,324	3,187	2,352	2,738	12,521	12,636	4,593	3,031	2,347	2,665
II MUNSTER,	5,948,260	1,173,643	20,518	7,591	5,245	3,560	4,122	3,630	2,672	1,791	2,118	10,961	10,257	3,592	2,573	1,769	2,003
III ULSTER,	5,332,334	1,619,814	31,880	11,178	7,975	6,105	6,630	5,154	3,809	3,021	3,165	15,189	16,691	5,976	4,166	3,084	3,465
IV. CONNAUGHT	4,216,924	719,511	10,051	3,524	2,687	1,797	2,043	1,650	1,368	878	1,028	4,962	5,069	1,834	1,321	919	1,015
I.—PROVINCE OF LEINSTER.—Counties.																	
1 Carlow,	221,458	41,964	724	200	186	113	165	120	93	51	79	343	381	140	96	62	84
2 Dublin,	226,686	416,860	11,302	3,804	2,699	2,281	2,504	1,838	1,339	1,150	1,279	5,606	5,696	2,056	1,284	1,131	1,225
3 Kildare,	418,496	70,206	1,319	485	317	203	305	247	167	106	157	977	633	238	150	97	148
4 Kilkenny,	509,245	87,436	1,619	595	387	285	352	290	201	137	176	804	815	305	186	148	176
5 King's,	493,263	65,563	1,175	411	316	199	245	195	164	96	136	589	585	216	153	103	113
6 Longford,	257,770	52,647	963	379	244	157	183	192	127	80	96	498	465	197	117	77	86
7 Louth,	202,174	71,914	1,250	436	296	245	273	209	141	118	125	591	659	227	153	120	148
8 Meath,	577,743	76,111	1,291	472	337	220	262	256	164	115	127	662	629	216	173	105	135
9 Queen's,	424,690	63,855	1,077	373	319	173	212	184	163	99	93	539	548	189	156	84	119
10 Westmeath,	434,036	68,811	1,197	454	277	294	262	636	138	102	135	611	586	218	139	159	127
11 Wexford,	873,321	112,603	2,059	731	533	305	401	349	257	166	206	1,005	1,045	382	268	202	195
12 Wicklow,	499,967	64,492	1,129	427	311	224	237	608	154	117	126	605	594	218	157	107	111
II.—PROVINCE OF MUNSTER.—Counties.																	
13 Clare,	784,956	126,244	1,379	772	512	321	374	387	276	165	185	1,013	968	385	236	156	186
14 Cork,	1,838,921	438,432	8,002	2,990	2,127	1,861	1,814	1,406	1,070	670	859	4,005	3,997	1,494	1,057	691	755
15 Kerry,	1,159,366	176,136	2,622	947	678	483	514	490	351	246	251	1,338	1,284	457	337	237	263
16 Limerick,	662,673	158,912	3,083	1,137	745	535	636	836	385	259	317	1,497	1,556	601	360	276	319
17 Tipperary,	1,049,851	174,208	3,053	1,106	746	540	611	549	366	293	319	1,527	1,520	607	380	247	292
18 Waterford,	453,203	96,621	1,809	679	437	320	373	331	224	158	188	901	908	348	213	162	185
III.—PROVINCE OF LEINSTER.—Counties.																	
19 Antrim,	711,487	430,865	10,280	3,837	2,402	2,150	2,311	1,530	1,113	1,036	1,118	4,817	5,463	1,837	1,259	1,144	1,193
20 Armagh,	312,559	197,877	2,681	944	701	495	541	407	343	254	238	1,239	1,442	537	361	241	303
21 Cavan,	467,025	111,917	1,868	639	424	276	329	333	207	147	148	836	927	306	217	129	181
22 Donegal,	1,196,288	185,635	2,910	940	863	636	572	444	426	297	271	1,438	1,482	496	447	339	301
23 Down,	612,093	269,734	5,603	3,002	1,389	1,101	1,181	913	651	518	529	2,605	2,965	1,089	738	563	575
24 Fermanagh,	417,665	74,170	1,226	470	323	190	243	240	168	100	133	647	579	230	155	84	110
25 Londonderry,	513,388	152,000	2,828	975	716	530	607	439	346	259	279	1,313	1,515	545	370	271	329
26 Monaghan,	318,806	86,206	1,567	588	389	271	339	287	177	138	176	778	780	301	192	133	163
27 Tyrone,	778,943	171,401	3,133	1,225	788	533	587	960	391	266	277	1,524	1,609	835	307	267	310
IV.—PROVINCE OF CONNAUGHT.—Counties																	
28 Galway,	1,463,439	211,327	3,380	1,165	874	593	848	556	450	281	322	1,609	1,671	609	424	312	326
29 Leitrim,	378,510	72,813	1,068	393	261	193	221	189	140	109	114	552	516	208	121	84	107
30 Mayo,	1,337,777	218,698	2,817	992	759	486	580	471	377	241	280	1,369	1,446	521	362	245	303
31 Roscommon,	607,002	116,552	1,536	536	441	208	289	257	229	133	150	769	767	281	212	135	139
32 Sligo,	442,205	94,416	1,350	436	352	257	305	217	170	114	163	663	687	219	192	143	143

Printed image digitised by the University of Southampton Library Digitisation Unit

DEATHS registered in Ireland in the Four Quarters ending

I.—PROVINCE OF

No.	Superintendent Registrars' Districts.	Area in Statute Acres.	Population in 1891.	Males and Females. Total.	Registered in the Quarter ending the last day of March.	June.	Sept.	Dec.
	Carlow Co.							
1	Baltinglass, part of,	35,392	8,185	73	20	19	19	17
2	Carlow, do.,	163,972	32,788	592	219	155	91	130
3	New Ross, do.,	25,084	3,996	57	24	14	3	16
	Dublin Co.							
4	Balrothery,	84,971	18,097	368	120	60	72	69
5	Celbridge, part of,	26,237	5,242	68	36	20	13	19
6	Dublin, North,	41,192	148,996	4,252	1,494	931	865	972
7	Dublin, South,	48,199	200,709	5,678	1,907	1,339	1,149	1,283
8	Rathdown, part of,	26,396	43,826	616	328	214	182	192
	Kildare Co.							
9	Athy, part of,	113,111	18,015	419	166	73	58	116
10	Baltinglass, do.,	17,153	2,262	19	7	8	3	6
11	Celbridge, do.,	53,697	9,314	173	60	59	26	32
12	Edenderry, do.,	69,434	6,092	92	31	25	21	15
13	Naas, do.,	105,101	33,623	611	221	157	60	137
	Kilkenny Co.							
14	Callan, part of,	62,148	8,040	195	97	41	28	39
15	Carrick-on-Suir, do.,	32,120	8,121	81	24	23	14	20
16	Castlecomer,	57,920	11,499	221	81	46	46	48
17	Kilkenny,	110,943	25,457	485	176	116	83	110
18	New Ross, part of,	28,358	4,062	42	15	12	6	9
19	Thomastown,	107,577	14,876	267	86	76	55	48
20	Uelingford, part of,	52,998	6,433	128	56	23	24	25
21	Waterford, do.,	57,281	11,008	200	69	53	29	53
	King's Co.							
22	Birr, part of,	193,244	25,754	442	163	113	76	90
23	Edenderry, do.,	81,061	8,067	169	69	69	30	32
24	Mountmellick, do.,	24,548	3,060	45	18	4	11	11
25	Roscrea, do.,	65,865	6,435	68	32	26	11	19
26	Tullamore, do.,	138,845	22,227	431	159	104	71	97
	Longford Co.							
27	Ballymahon, part of,	69,733	16,673	198	85	44	27	42
28	Granard, do.,	77,964	17,016	333	135	93	52	53
29	Longford,	116,073	24,964	432	159	107	78	88
	Louth Co.							
30	Ardee, part of,	65,309	13,143	201	55	49	53	44
31	Drogheda, do.,	41,850	21,773	422	163	94	76	90
32	Dundalk,	94,415	36,998	627	219	153	116	139
	Meath Co.							
33	Ardee, part of,	30,309	3,929	45	16	10	6	17
34	Drogheda, do.,	57,156	7,439	112	34	28	23	27
35	Dunshaughlin,	106,822	8,593	149	54	42	27	26
36	Edenderry, part of,	21,914	2,442	33	19	10	6	8
37	Kells,	103,425	15,586	218	80	55	34	48
38	Navan,	94,474	16,099	291	116	76	37	63
39	Oldcastle, part of,	44,122	6,312	124	60	33	22	19
40	Trim,	119,520	16,011	313	113	82	66	94

Printed image digitised by the University of Southampton Library Digitisation Unit

March 31st, June 30th, September 30th, and December 31st, 1900.

LEINSTER.

MALES.					FEMALES.					SUPERINTENDENT REGISTRARS' DISTRICTS.
Registered in the Quarter ending the last day of				TOTAL.	TOTAL.	Registered in the Quarter ending the last day of				
March.	June.	Sept.	Dec.			March	June.	Sept.	Dec.	
										Carlow Co.
7	10	6	10	35	44	13	9	11	7	BALTINGLASS, part of.
109	76	43	64	285	307	114	79	48	66	CARLOW, do.
11	7	.	5	23	34	13	7	3	11	NEW ROSS, do.
										Dublin Co.
66	45	41	32	184	154	63	54	31	36	BALROTHERY.
13	11	4	14	42	46	23	6	6	6	CELBRIDGE, part of.
713	464	447	498	2,122	2,130	781	457	416	474	DUBLIN, NORTH.
895	703	569	649	2,816	2,862	1,012	668	580	604	DUBLIN, SOUTH.
151	116	89	86	442	474	177	98	93	106	RATHDOWN, part of.
										Kildare Co.
57	39	26	87	209	206	79	36	32	59	ATHY, part of.
6	3	2	2	12	7	2	2	-	3	BALTINGLASS. do.
30	30	17	11	88	86	30	25	5	21	CELBRIDGE, do.
14	15	13	8	50	42	17	10	8	7	EDENDERRY, do.
111	80	48	79	318	293	110	72	48	58	NAAS, do.
										Kilkenny Co.
51	23	12	15	101	94	36	18	16	24	CALLAN, part of.
18	15	6	12	53	28	6	8	8	6	CARRICK-ON-SUIR, do.
40	27	22	26	115	106	41	19	24	22	CASTLECOMER.
75	55	47	59	236	243	101	61	36	51	KILKENNY.
6	4	2	4	18	24	7	6	4	8	NEW ROSS, part of.
42	42	26	12	120	138	44	34	28	29	THOMASTOWN.
25	6	7	14	54	74	31	15	17	11	URLINGFORD, part of.
31	27	13	27	98	102	37	23	18	26	WATERFORD, do.
										King's Co.
76	61	32	35	224	218	87	53	44	35	BIRR, part of.
18	32	16	16	82	67	20	37	14	16	EDENDERRY, do.
6	2	7	3	18	27	13	2	4	8	MOUNTMELLICK, do.
15	14	3	7	39	43	17	12	8	12	ROSCREA, do.
80	44	38	55	227	204	79	50	33	42	TULLAMORE, do.
										Longford Co.
44	21	15	23	103	95	41	23	13	16	BALLYMAHON, part of.
56	53	24	34	176	157	76	40	28	16	GRANARD do.
83	53	41	42	219	213	76	24	37	46	LONGFORD.
										Louth Co.
32	21	27	18	98	103	23	28	26	26	ARDEE, part of.
77	44	35	37	193	229	85	50	41	53	DROGHEDA, do.
100	76	44	76	300	327	119	77	62	66	DUNDALK.
										Meath Co.
6	5	4	5	23	26	7	6	2	12	ARDEE, part of.
16	17	12	16	64	48	15	11	11	11	DROGHEDA, do.
34	20	14	15	83	66	20	22	13	11	DUNSHAUGHLIN.
4	7	3	2	16	17	6	3	2	6	EDENDERRY, part of.
46	33	19	27	126	92	32	24	25	21	KELLS.
68	32	21	20	161	150	47	44	16	33	NAVAN.
24	12	10	6	51	73	26	21	13	14	OLDCASTLE, part of
50	39	32	27	148	167	63	43	34	27	TRIM

Printed image digitised by the University of Southampton Library Digitisation Unit

DEATHS registered in Ireland in the Four Quarters ending

I.—PROVINCE OF

No.	Superintendent Registrars' Districts.	Area in Statute Acres.	Population in 1891.	Males and Females. Total.	Registered in the Quarter ending the last day of March.	June.	Sept.	Dec.
	Queen's Co.							
41	Abbeyleix,	127,042	16,080	321	122	85	54	60
42	Athy, part of,	48,020	6,720	111	42	31	20	18
43	Carlow, do.,	36,973	6,320	76	24	22	13	20
44	Mountmellick, part of,	176,061	26,391	517	167	109	77	104
45	Roscrea, do.,	36,574	4,344	49	18	12	6	13
	Westmeath Co.							
46	Athlone, part of,	68,308	17,719	313	120	64	51	78
47	Ballymahon, do.,	30,410	3,867	64	29	15	6	14
48	Delvin,	74,329	6,365	140	49	31	31	30
49	Granard, part of,	36,428	4,322	58	18	15	12	13
50	Mullingar,	208,601	30,614	582	222	142	96	119
51	Tullamore, part of,	15,550	2,624	40	17	16	5	8
	Wexford Co.							
52	Enniscorthy,	192,251	33,279	564	229	148	101	106
53	Gorey,	190,931	18,156	291	91	82	51	67
54	New Ross, part of,	122,738	25,486	483	178	115	95	107
55	Wexford,	126,301	35,142	680	233	178	148	121
	Wicklow Co.							
56	Baltinglass, part of,	103,806	11,212	192	40	83	25	44
57	Naas, do.,	51,087	3,355	53	21	16	10	6
58	Rathdown, do.,	34,502	12,253	236	85	49	58	44
59	Rathdrum,	227,487	37,626	566	212	136	107	111
60	Shillelagh,	83,075	10,045	152	69	30	24	29

II.—PROVINCE OF

No.	Superintendent Registrars' Districts.	Area in Statute Acres.	Population in 1891.	Males and Females. Total.	Registered in the Quarter ending the last day of March.	June.	Sept.	Dec.
	Clare Co.							
61	Ballyvaghan,	71,432	4,387	73	36	12	11	14
62	Corofin,	61,386	8,699	94	44	21	19	10
63	Ennis,	112,505	21,771	373	137	112	65	59
64	Ennistimon,	99,281	20,108	345	150	79	61	65
65	Killadysert,	62,310	10,503	182	78	48	16	40
66	Kilrush,	136,788	31,423	495	184	118	65	98
67	Limerick, part of,	68,700	8,943	116	33	39	13	25
68	Scariff,	86,320	11,715	148	52	37	22	34
69	Tulla,	86,225	11,695	159	58	46	26	29
	Cork Co.							
70	Bandon,	101,345	20,196	380	143	83	43	64
71	Bantry,	106,855	14,640	224	78	57	40	49
72	Castletown,	73,445	12,389	162	43	49	36	24
73	Clonakilty,	80,465	21,955	377	147	93	55	80
74	Cork,	169,732	132,792	3,080	1,101	782	549	648
75	Dunmanway,	103,617	15,197	252	116	67	32	43
76	Fermoy,	146,360	25,533	451	174	120	89	68
77	Kanturk,	185,085	26,171	467	152	153	66	102
78	Kilmallock, part of,	19,384	4,225	73	26	32	6	6
79	Kinsale,	79,651	18,923	335	125	79	69	62
80	Macroom,	178,108	26,088	349	152	86	63	68
81	Mallow,	149,565	23,405	431	153	117	68	93

Printed image digitised by the University of Southampton Library Digitisation Unit

March 31st, June 30th, September 30th, and December 31st, 1900—*continued.*

LEINSTER—*continued.*

MALES.					FEMALES.					
Registered in the Quarter ending the last day of				TOTAL.	TOTAL.	Registered in the Quarter ending the last day of				SUPERINTENDENT REGISTRARS' DISTRICTS.
March.	June.	Sept.	Dec.			March.	June.	Sept.	Dec.	
										Queen's Co.
53	46	29	23	161	160	59	39	25	37	ABBEYLEIX.
21	13	7	6	52	59	21	16	13	6	ATHY, part of.
15	10	5	7	38	41	9	12	7	13	CARLOW, do.
78	86	48	50	260	257	88	83	31	54	MOUNTMELLICK, part of.
7	6	1	4	18	51	11	5	8	6	ROSCREA, do.
										Westmeath Co.
36	33	31	44	168	150	65	31	20	34	ATHLONE, part of.
15	5	3	7	34	30	14	6	8	7	BALLYMAHON, do.
28	13	14	13	67	73	50	19	17	17	DELVIN.
10	5	7	6	31	27	8	10	5	4	GRANARD, part of.
130	77	43	57	297	285	102	55	56	62	MULLINGAR.
8	3	4	5	19	21	6	6	1	8	TULLAMORE, part of.
										Wexford Co
108	79	50	60	297	287	121	65	51	48	ENNISCORTHY.
56	47	24	36	163	138	37	35	27	29	GOREY.
96	55	46	51	242	253	88	60	49	55	NEW ROSS, part of.
97	76	73	57	303	377	136	102	75	64	WEXFORD.
										Wicklow Co
19	42	13	28	102	56	21	41	12	16	BALTINGLASS, part of.
13	5	6	5	39	21	6	4	5	4	NAAS, do.
35	25	28	23	111	125	50	24	30	21	RATHDOWN, do.
104	66	56	56	281	285	158	70	62	85	RATHDRUM.
37	12	16	14	79	73	32	18	8	13	SHILLELAGH.

MUNSTER.

										Clare Co.
13	5	3	5	26	47	23	7	8	5	BALLYVAGHAN.
25	10	12	3	50	44	12	11	7	7	CORROFIN.
71	66	36	30	203	170	63	46	29	29	ENNIS.
98	48	26	35	199	146	60	31	23	30	ENNISTIMON.
44	24	5	21	95	87	34	24	10	19	KILLADYSERT.
79	57	43	48	233	252	105	61	43	50	KILRUSH.
14	21	6	5	49	61	19	18	6	26	LIMERICK, part of.
21	16	16	18	71	77	31	21	9	16	SCARRIFF.
30	29	12	16	87	72	28	17	14	13	TULLA.
										Cork Co.
67	46	22	35	170	169	76	37	27	29	BANDON.
36	28	26	22	112	112	42	23	20	21	BANTRY.
21	21	16	12	70	92	22	28	20	22	CASTLETOWN.
75	51	31	47	198	178	77	44	24	33	CLONAKILTY.
520	399	236	347	1,522	1,558	551	383	293	331	CORK.
58	33	13	25	129	133	52	34	19	18	DUNMANWAY.
78	60	52	31	237	224	95	60	37	31	FERMOY.
78	65	32	47	222	245	74	98	28	55	KANTURK.
16	13	5	5	43	27	10	14	3	.	KILMALLOCK, part of
58	39	32	29	158	177	67	40	37	33	KILMALLOCK, part of.
67	48	33	46	193	170	85	38	22	24	KINSALE.
67	50	22	88	217	214	96	57	36	55	MALLOW.

Printed image digitised by the University of Southampton Library Digitisation Unit

DEATHS registered in Ireland in the Four Quarters ending

II.—PROVINCE OF

No.	SUPERINTENDENT REGISTRARS' DISTRICTS.	Area in Statute Acres.	Population in 1891.	MALES AND FEMALES. Total.	Registered in the Quarter ending the last day of March.	June.	Sept.	Dec.
	Cork Co.—*con.*							
82	MIDDLETON,	109,266	23,993	305	127	93	63	83
83	MILLSTREET,	74,905	12,163	192	63	71	26	32
84	MITCHELSTOWN, part of,	48,406	9,852	177	64	45	20	48
85	SKIBBEREEN,	115,024	28,459	377	131	103	69	71
86	SKULL,	57,169	11,233	151	47	49	28	27
87	YOUGHAL, part of,	36,639	11,043	190	64	41	39	36
	Kerry Co.							
88	CAHERSIVEEN,	197,545	23,854	289	93	96	43	42
89	DINGLE,	125,278	19,021	297	82	65	57	63
90	KENMARE,	198,152	16,319	142	48	26	27	41
91	KILLARNEY,	251,287	43,538	638	224	164	117	133
92	LISTOWEL, part of,	165,247	34,597	607	227	158	120	102
93	TRALEE,	221,847	44,787	679	278	148	119	133
	Limerick Co.							
94	CROOM,	83,924	12,539	206	80	93	38	41
95	KILMALLOCK, part of,	125,765	22,943	465	173	119	83	98
96	LIMERICK, do.	169,251	60,049	1,386	520	346	228	292
97	LISTOWEL, do.	24,672	4,524	69	31	18	11	9
98	MITCHELSTOWN, do.	36,551	5,890	73	18	26	17	14
99	NEWCASTLE,	143,862	26,505	456	170	104	96	86
100	RATHKEALE,	101,888	17,627	296	109	70	43	73
101	TIPPERARY, part of	35,659	7,535	102	29	31	18	24
	Tipperary Co.							
102	BIRR, part of,	27,428	2,290	29	10	4	5	10
103	BORRISOKANE,	31,850	9,180	149	46	51	21	31
104	CALLAN, part of,	41,563	6,205	110	34	25	22	29
105	CARRICK-ON-SUIR, do.,	29,057	8,616	239	91	48	54	46
106	CASHEL,	156,137	3,183	305	141	106	77	71
107	CLOGHEEN,	117,422	17,022	287	114	75	42	66
108	CLONMEL, part of,	46,932	15,628	389	141	61	73	84
109	NENAGH,	183,088	27,382	362	134	84	64	80
110	ROSCREA, part of,	67,540	9,069	160	58	38	33	32
111	THURLES,	142,542	25,613	447	203	68	88	78
112	TIPPERARY, part of,	144,328	27,951	443	158	120	75	90
113	UELLINGFORD, do.,	24,644	3,159	43	26	5	7	5
	Waterford Co.							
114	CARRICK-ON-SUIR, part of,	54,453	5,962	94	43	23	10	19
115	CLONMEL, do.,	40,707	5,146	68	33	13	16	12
116	DUNGARVAN,	94,044	17,021	356	135	93	91	80
117	KILMACTHOMAS,	64,478	8,342	165	68	42	27	28
118	LISMORE,	97,048	15,124	226	89	43	38	52
119	WATERFORD, part of,	68,438	39,300	815	294	203	159	160
120	YOUGHAL, do.,	33,085	5,720	83	18	48	15	22

Printed image digitised by the University of Southampton Library Digitisation Unit

March 31st, June 30th, September 30th, and December 31st, 1900—*continued.*

MUNSTER—*continued.*

MALES.					FEMALES.					SUPERINTENDENT REGISTRARS' DISTRICTS.
Registered in the Quarter ending the last day of				TOTAL.	TOTAL.	Registered in the Quarter ending the last day of				
March.	June.	Sept.	Dec.			March.	June.	Sept.	Dec.	
										Cork Co.—*con.*
63	51	30	45	189	176	64	41	33	38	MIDDLETON.
31	36	11	19	97	95	32	35	15	13	MILLSTREET.
33	20	14	29	96	81	31	25	8	19	MITCHELSTOWN, part of.
77	67	32	68	204	173	54	52	34	33	SKIBBEREEN.
24	23	15	15	77	74	30	26	13	12	SKULL.
22	15	16	16	71	109	42	68	21	20	YOUGHAL, part of.
										Kerry Co.
51	45	20	20	136	123	37	41	23	22	CAHERSIVEEN.
48	50	33	27	150	147	34	45	32	36	DINGLE.
21	18	14	21	74	68	27	8	13	20	KENMARE.
110	85	61	72	328	310	114	79	36	61	KILLARNEY.
113	71	68	48	300	307	114	87	52	54	LISTOWEL part of
147	82	68	63	350	329	131	67	61	70	TRALEE.
										Limerick Co.
44	18	18	26	106	100	45	19	19	17	CROOM.
82	59	47	43	231	234	81	53	35	35	KILMALLOCK, part of.
242	190	102	143	677	700	278	156	126	143	LIMERICK, do.
13	6	4	6	29	46	18	12	7	3	LISTOWEL, do.
13	12	12	8	42	31	8	13	5	6	MITCHELSTOWN, do.
74	58	43	44	213	243	96	52	33	42	NEWCASTLE,
33	31	24	37	147	149	54	39	21	35	RATHKEALE,
13	16	8	12	53	50	13	15	10	12	TIPPERARY, part of.
										Tipperary Co.
3	3	3	2	11	18	7	1	2	8	BIRR, part of.
18	29	16	20	77	72	28	22	11	11	BORRISOKANE,
12	8	9	17	50	60	18	17	13	12	CALLAN, part of.
42	27	26	20	115	124	43	21	28	26	CARRICK-ON-SUIR, do.
48	52	45	31	196	189	73	54	32	40	CASHEL,
52	36	22	27	147	150	62	40	20	28	CLOGHEEN,
54	36	39	48	187	202	77	55	34	36	CLONMEL, part of
63	44	42	41	195	167	66	40	22	39	NENAGH,
69	19	17	17	82	73	29	19	15	15	ROSCREA, part of.
94	50	31	43	218	229	109	48	37	35	THURLES,
84	60	43	50	237	206	74	90	32	40	TIPPERARY, part of.
11	2	6	3	22	21	15	3	1	2	URLINGFORD, do.
										Waterford Co.
21	17	8	12	52	42	21	7	7	7	CARRICK-ON-SUIR, part of,
13	9	7	8	37	31	20	4	3	4	CLONMEL, do.
79	37	34	40	190	166	53	43	27	40	DUNGARVAN.
36	19	11	13	78	37	32	23	16	16	KILMACTHOMAS.
69	31	16	26	114	114	30	19	19	27	LISMORE.
124	37	78	77	366	429	160	105	81	83	WATERFORD, part of.
3	15	8	14	44	39	8	13	8	8	YOUGHAL, do.

Printed image digitised by the University of Southampton Library Digitisation Unit

DEATHS registered in Ireland in the Four Quarters ending

III.—PROVINCE OF

No.	Superintendent Registrars' Districts.	Area in Statute Acres.	Population in 1891.	Males and Females. Total.	Registered in the Quarter ending the last day of March.	June.	Sept.	Dec
	Antrim Co.							
121	Antrim,	117,127	29,655	632	228	196	110	129
122	Ballycastle,	102,197	14,470	202	122	51	61	68
123	Ballymena,	161,162	58,897	1,020	407	241	180	192
124	Ballymoney,	121,133	31,162	576	204	108	127	137
125	Belfast, part of,	32,044	222,654	6,482	1,993	1,545	1,427	1,517
126	Larne,	117,801	33,370	603	187	142	129	145
127	Lisburn, part of,	47,705	26,565	602	215	142	132	113
128	Lurgan, do.	12,318	3,892	83	31	18	14	20
	Armagh Co.							
129	Armagh,	146,578	52,034	975	335	270	171	199
130	Banbridge, part of,	18,018	6,093	141	52	41	28	22
131	Castlederg, do.	35,765	11,835	205	80	61	30	34
132	Lurgan, do.	40,333	41,282	867	299	210	178	185
133	Newry, do.	71,971	25,733	493	178	119	96	136
	Cavan Co.							
134	Ballieborough,	71,961	18,040	259	99	88	37	46
135	Bawnboy, part of,	61,808	10,867	150	50	37	24	39
136	Cavan,	161,974	41,974	655	254	137	106	160
137	Cootehill, part of,	89,383	18,092	254	110	69	30	48
138	Enniskillen, do.	49,507	6,397	64	29	15	7	13
139	Granard, do.	29,281	5,612	68	33	23	17	15
140	Oldcastle, do.	41,931	10,935	162	69	38	27	32
	Donegal Co.							
141	Ballyshannon, part of,	41,507	10,152	203	63	55	41	44
142	Donegal,	160,603	22,891	340	90	116	64	61
143	Dunfanaghy,	125,677	15,074	211	61	70	32	48
144	Glentiee,	257,479	34,219	495	148	161	64	102
145	Inishowen,	159,812	30,459	496	174	134	100	88
146	Letterkenny,	101,247	13,950	277	89	79	47	62
147	Londonderry, part of,	58,954	9,774	138	59	34	19	26
148	Millford,	111,334	21,808	315	102	99	72	42
149	Strabane, part of,	53,103	11,600	200	66	53	36	45
150	Stranorlar,	121,152	15,108	235	79	62	40	54
	Down Co							
151	Banbridge, part of,	197,138	40,548	796	310	188	151	141
152	Belfast, do.	17,157	57,376	1,603	512	399	354	338
153	Downpatrick,	147,441	43,236	878	331	241	140	168
154	Kilkeel,	21,834	18,181	374	147	89	73	89
155	Lisburn, part of,	71,396	23,725	377	141	91	83	62
156	Lurgan, do.	27,293	12,981	169	57	42	31	39
157	Newry, do.	66,004	32,401	580	217	143	111	109
158	Newtownards,	93,890	41,286	822	287	200	158	177
	Fermanagh Co.							
159	Ballyshannon, part of,	58,387	7,166	124	45	40	23	16
160	Clones, do.	45,703	8,923	134	57	26	27	24
161	Enniskillen, do.	157,116	28,721	524	211	132	76	130
162	Irvinestown, do	57,780	11,302	148	61	42	23	32
163	Lisnaskea,	58,709	18,074	296	106	83	41	66

Printed image digitised by the University of Southampton Library Digitisation Unit

March 31st, June 30th, September 30th, and December 31st, 1900—*continued.*

ULSTER.

MALES.					FEMALES.					SUPERINTENDENT REGISTRARS' DISTRICTS.
Registered in the Quarter ending the last day of				TOTAL.	TOTAL.	Registered in the Quarter ending the last day of				
March.	June.	Sept.	Dec.			March.	June.	Sept.	Dec.	
										Antrim Co.
106	82	62	67	317	305	122	73	48	62	ANTRIM.
37	28	23	29	142	150	65	23	32	30	BALLYCASTLE.
139	102	60	61	472	548	208	139	100	101	BALLYMENA.
87	54	69	69	279	297	117	84	66	60	BALLYMONEY.
501	713	665	721	3,000	3,482	1,092	832	762	796	BELFAST, part of.
91	64	69	73	299	304	96	78	61	69	LARNE.
93	63	67	59	276	324	116	79	76	54	LISBURN, part of.
10	7	6	7	30	53	21	11	8	13	LURGAN, do.
										Armagh Co.
138	134	93	84	448	527	197	138	76	115	ARMAGH.
33	13	10	10	66	65	29	98	15	13	BANBRIDGE, part of.
37	31	15	19	102	99	43	50	11	15	CASTLEBLAYNEY, do.
131	100	86	79	396	471	168	110	92	101	LURGAN, do.
78	62	47	46	233	260	100	57	43	50	NEWRY, do.
										Cavan Co.
85	96	99	22	148	141	45	50	22	24	BAILIEBOROUGH.
26	12	14	17	73	77	29	99	10	29	BAWNBOY, part of.
141	91	61	69	362	297	113	86	47	71	CAVAN.
44	30	19	14	100	154	66	30	18	34	COOTEHILL, part of
15	9	8	8	31	33	14	6	6	8	ENNISKILLEN, do.
18	16	19	9	47	41	15	13	7	6	GRANARD, do.
33	17	13	16	78	84	33	21	14	16	OLDCASTLE, do.
										Donegal Co.
29	29	23	17	94	109	37	27	19	27	BALLYSHANNON, part of.
47	55	33	25	158	182	52	63	31	54	DONEGAL.
26	29	21	25	114	97	32	31	11	23	DUNFANAGHY.
57	70	41	40	224	271	81	61	43	66	GLENTIES.
79	68	55	35	235	261	90	99	45	63	INISHOWEN.
46	35	34	31	136	141	43	44	23	31	LETTERKENNY.
29	15	13	14	71	67	20	19	6	12	LONDONDERRY, part of.
47	47	39	24	157	158	50	52	33	18	MILFORD.
34	26	22	50	102	68	32	27	14	29	STRABANE, part of.
40	57	26	34	157	98	39	23	14	20	STRANORLAR.
										Down Co.
153	76	75	63	367	423	197	112	76	78	BANBRIDGE, part of.
234	187	168	171	760	843	276	212	188	167	BELFAST, do.
136	113	69	50	402	476	195	128	77	76	DOWNPATRICK.
37	40	39	31	167	207	96	46	34	38	KILKEEL.
73	46	69	34	185	199	86	45	51	28	LISBURN, part of.
28	24	13	19	85	84	28	18	13	20	LURGAN, do.
102	61	91	47	271	309	115	85	50	62	NEWRY, do.
127	104	69	71	371	451	160	98	89	106	NEWTOWNARDS.
										Fermanagh Co.
29	24	13	11	77	47	10	16	10	6	BALLYSHANNON, part of.
27	11	16	11	66	69	30	16	11	13	CLONES, do.
107	59	40	61	276	249	104	84	36	44	ENNISKILLEN, do.
22	31	15	16	71	77	29	21	11	18	IRVINESTOWN, do.
36	44	26	34	158	138	31	30	10	32	LISNASKEA.

Printed image digitised by the University of Southampton Library Digitisation Unit

DEATHS registered in Ireland in the Four Quarters ending

I.—PROVINCE OF

No.	Superintendent Registrars' Districts.	Area in Statute Acres.	Population in 1891.	Males and Females. Total.	Registered in the Quarter ending the last day of March.	June.	Sept.	Dec.
	Londonderry Co.							
164	Coleraine,	118,786	33,417	615	203	163	114	135
165	Limavady,	152,711	23,369	382	198	110	61	73
166	Londonderry, part of,	85,172	50,247	1,047	355	243	222	227
167	Magherafelt,	156,719	44,976	784	279	200	133	178
	Monaghan Co.							
168	Carrickmacross,	65,651	17,834	273	86	68	55	64
169	Castleblayney, part of,	63,761	19,465	361	150	73	50	88
170	Clones, do.	27,799	6,618	158	72	36	21	29
171	Cootehill, do.	36,463	7,579	136	55	31	22	28
172	Monaghan,	136,132	32,416	639	223	130	123	130
	Tyrone Co.							
173	Castlederg,	61,785	13,698	209	85	53	34	37
174	Clogher,	82,285	16,987	296	105	83	53	55
175	Cookstown,	96,720	27,161	526	218	137	76	94
175	Dungannon,	110,217	36,712	696	268	170	123	137
177	Irvinestown, part of,	24,131	5,103	98	30	18	16	13
178	Omagh,	229,816	44,387	818	314	215	142	147
176	Strabane, part of,	136,092	27,523	492	186	112	89	106

IV.—PROVINCE OF

	Galway Co.							
180	Ballinasloe, part of,	125,536	16,563	353	126	90	57	82
181	Clifden,	192,966	20,569	271	99	72	41	59
182	Galway,	197,467	38,716	738	282	178	156	122
183	Glennamaddy,	100,214	18,486	245	80	60	52	44
184	Gort,	103,048	14,201	184	62	42	42	38
185	Loughrea,	198,833	22,244	292	61	77	62	62
186	Mountbellew,	102,383	18,477	361	84	46	41	50
187	Oughterard,	172,289	18,975	248	81	70	99	58
188	Portumna,	77,046	13,363	191	50	67	29	35
189	Tuam,	190,649	24,630	545	210	163	74	98
	Leitrim Co.							
190	Ballyshannon, part of,	32,425	5,976	99	42	24	13	20
191	Bawnboy, do.	42,788	10,037	125	40	33	23	29
192	Carrick-on-Shannon, do	63,484	14,667	188	70	33	35	24
193	Manorhamilton,	144,837	25,465	358	140	89	51	78
194	Mohill,	92,256	22,471	318	101	76	71	70

Printed image digitised by the University of Southampton Library Digitisation Unit

March 31st, June 30th, September 30th, and December 31st, 1900—*continued.*

ULSTER.—*continued.*

Males. Registered in the Quarter ending the last day of March.	Males. June.	Males. Sept.	Males. Dec.	Males. Total.	Females. Total.	Females. Registered in the Quarter ending the last day of March.	Females. June.	Females. Sept.	Females. Dec.	Superintendent Registrars' Districts.
										Londonderry Co.
39	78	43	44	204	231	114	85	51	81	Coleraine.
65	51	27	38	181	201	73	59	34	39	Limavady.
160	112	100	109	481	566	195	131	122	118	Londonderry, part of.
113	105	69	77	367	417	136	36	64	95	Magherafelt.
										Monaghan Co.
40	32	31	29	132	141	45	37	30	30	Carrickmacross.
73	34	33	45	175	136	77	39	27	43	Castleblayney, part of.
37	13	12	13	80	78	39	18	6	13	Clones, do.
39	13	11	17	73	63	26	15	11	11	Cootehill, do.
108	77	61	72	318	321	118	83	62	58	Monaghan.
										Tyrone Co.
40	30	18	17	106	104	45	29	16	20	Castlederg.
47	43	36	21	156	160	36	65	28	30	Clogher.
111	61	36	41	249	277	108	76	40	33	Cookstown.
130	64	67	57	338	358	136	86	56	80	Dungannon.
30	8	9	7	44	42	20	10	7	6	Irvinestown.
152	105	67	78	402	416	162	110	73	69	Omagh.
60	60	44	56	240	282	108	52	45	45	Strabane, part of.

CONNAUGHT.

Males. Registered in the Quarter ending the last day of March.	Males. June.	Males. Sept.	Males. Dec.	Males. Total.	Females. Total.	Females. Registered in the Quarter ending the last day of March.	Females. June.	Females. Sept.	Females. Dec.	Superintendent Registrars' Districts.
										Galway Co.
65	45	29	45	183	173	61	45	30	37	Ballinasloe, part of.
32	30	25	28	141	130	47	36	18	61	Oughterard.
143	44	38	64	369	369	130	84	39	65	Galway.
36	36	30	23	125	130	44	33	23	21	Glennamaddy.
29	18	19	30	96	98	30	24	23	18	Gort.
44	44	32	36	156	136	47	33	30	26	Loughrea.
33	22	21	21	97	134	51	24	30	29	Mountbellew.
36	37	18	36	123	125	45	33	21	26	Oughterard.
27	35	12	12	86	96	23	32	17	26	Portumna.
91	83	25	41	243	302	113	80	46	57	Tuam.
										Leitrim Co.
16	17	6	10	53	47	23	7	7	16	Ballyshannon, part of.
16	17	8	17	58	67	24	16	13	13	Bawnboy, do.
39	20	17	9	86	83	31	13	18	13	Carrick-on-Shannon, do.
36	47	36	41	159	169	74	42	16	37	Manorhamilton.
45	38	43	37	163	136	52	37	28	33	Mohill.

Printed image digitised by the University of Southampton Library Digitisation Unit

DEATHS registered in Ireland in the Four Quarters ending

IV.—PROVINCE OF

No.	Superintendent Registrars' Districts.		Area in Statute Acres.	Population in 1861.	Males and Females. Total.	Registered in the Quarter ending the last day of March.	June.	Sept.	Dec.
	Mayo Co.								
195	Ballina,		150,412	27,394	280	123	67	49	43
196	Ballinrobe,		145,350	24,694	362	132	66	70	66
197	Belmullet,		177,332	14,233	167	77	36	23	29
198	Castlebar,		140,998	58,921	357	108	109	83	57
199	Clarremorris,		110,788	26,424	357	124	56	53	53
200	Killala,		104,882	9,290	92	23	28	17	24
201	Swinford,		151,464	43,261	693	235	186	112	164
202	Westport,		345,921	37,081	509	170	145	80	114
	Roscommon Co.								
203	Athlone,	part of,	82,531	12,076	124	46	39	18	20
204	Ballinasloe,	do.	34,972	4,176	45	19	10	11	6
205	Boyle,	do.	84,506	19,319	245	72	73	48	53
206	Carrick-on-Shannon,	do.	37,333	7,494	103	26	37	17	29
207	Castlereagh,		163,567	37,474	449	162	135	83	76
208	Roscommon,		114,057	17,561	263	94	73	43	52
209	Strokestown,		54,036	18,466	307	123	78	50	67
	Sligo Co.								
210	Boyle, part of,		79,339	18,033	153	47	49	29	28
211	Dromore West,		97,063	15,019	204	86	49	43	32
212	Sligo,		143,608	41,154	697	209	175	131	184
213	Tobercurry,		125,809	22,216	291	100	81	54	56

DEATHS registered in Ireland in the Four Quarters ending March 31st, June 30th, September 30th, and December 31st, 1900, in each Superintendent Registrar's District or Poor Law Union

Number or Numbers of Union in preceding Abstracts.	Superintendent Registrars' Districts or Poor Law Unions.	Area in Statute Acres.	Population in 1891.	Males and Females. Total.	Registered in the Quarter ending the last day of Mar.	June.	Sept.	Dec.	Males. Registered in the Quarter ending the last day of Mar.	June.	Sept.	Dec.	Total.	Females. Total.	Registered in the Quarter ending the last day of Mar.	June	Sept.	Dec.
41	Abbeyleix,	127,042	19,080	321	122	86	54	60	63	46	29	23	161	196	66	36	25	37
131	Antrim,	117,127	29,655	622	228	185	110	129	106	53	62	67	317	305	122	73	48	62
30, 33	Ardee,	93,218	16,772	250	71	59	59	61	41	26	31	23	121	129	30	28	28	38
129	Armagh,	146 678	52,034	975	335	270	171	159	138	124	92	54	448	527	197	136	79	115
46, 203	Athlone,	150,839	29,789	437	166	103	70	98	74	56	43	53	226	211	92	47	27	45
6, 42	Athy,	161,131	25,835	528	208	106	78	134	106	54	38	58	261	265	100	53	45	58
134	Ballieborough,	71,951	18,040	289	86	86	67	46	53	38	35	22	148	141	45	59	23	36
194	Ballina,	150,412	27,394	280	123	67	46	49	58	34	26	19	134	146	66	33	23	24
190, 204	Ballinasloe,	160,508	20,739	400	136	105	88	86	73	52	35	49	207	193	54	58	53	39
196	Ballinrobe,	149,350	24,694	362	132	94	70	66	67	37	36	41	181	181	66	37	34	25
122	Ballycastle,	102,197	14,470	292	109	51	61	53	57	38	29	28	145	150	66	23	32	30
27, 47	Ballymahon,	186,143	14,640	262	114	53	33	56	53	36	19	30	137	125	65	29	18	26
123	Ballymena,	161,162	53,537	1,030	407	241	180	192	186	102	60	91	472	548	208	159	100	101
124	Ballymoney,	121,133	51,152	676	204	106	127	137	87	54	38	38	279	397	117	54	38	68
141, 159, 190	Ballyshannon,	132,319	23,630	424	150	119	77	80	74	60	45	39	223	223	76	50	35	43
61	Ballyvaghan,	71,433	4,387	73	36	12	11	14	13	5	3	5	26	47	23	7	8	6
4	Balrothery,	86,071	18,087	388	129	99	72	68	66	45	41	32	186	124	82	54	31	36
1, 10, 66	Baltinglass,	156,351	19,836	286	67	107	46	58	31	55	23	26	149	127	36	52	23	26
130, 181	Banbridge,	125,150	47,541	931	362	229	177	163	176	88	68	73	423	508	126	140	59	90
70	Bandon,	101,345	30,180	339	143	83	53	64	67	46	28	35	176	163	76	37	67	28

Printed image digitised by the University of Southampton Library Digitisation Unit

March 31st, June 30th, September 30th, and December 31st, 1900—*continued.*

CONNAUGHT—*continued.*

Males. Registered in the Quarter ending the last day of: March.	June.	Sept.	Dec.	Males. Total.	Females. Total.	Females. Registered in the Quarter ending the last day of: March.	June.	Sept.	Dec.	Superintendent Registrars' Districts.
										Mayo Co.
60	66	35	13	134	146	63	33	23	28	Ballina.
67	67	36	41	181	181	65	57	34	25	Ballinrobe.
42	13	10	13	80	87	35	23	13	14	Belmullet.
49	57	36	28	170	187	60	52	47	28	Castlebar.
59	51	60	43	182	175	68	45	24	40	Claremorris.
8	16	8	6	41	51	15	12	9	15	Killala.
106	103	54	69	333	360	127	80	68	65	Swinford.
83	67	43	55	248	261	87	78	37	59	Westport.
										Roscommon Co.
16	23	12	6	63	81	27	16	7	11	Athlone, part of.
6	7	5	4	24	21	5	8	6	6	Ballinasloe, do.
46	39	25	32	138	107	30	34	40	23	Boyle, do.
16	14	6	8	42	61	18	23	11	14	Carrick-on-Shannon, do.
68	74	41	48	221	228	94	52	42	46	Castlerea.
46	35	17	31	129	134	48	38	26	42	Roscommon.
58	37	27	30	152	155	64	41	23	27	Strokestown.
										Sligo Co.
21	27	16	20	84	74	23	22	13	13	Boyle, part of.
41	26	18	23	106	68	39	23	27	9	Dromore West.
114	66	54	88	351	346	95	88	87	66	Sligo.
41	32	16	31	122	169	59	49	36	25	Tobercurry.

DEATHS registered in Ireland in the Four Quarters ending March 31st, June 30th, September 30th, and December 31st, 1900, in each Superintendent Registrar's District or Poor Law Union—*continued.*

Number or Numbers of Union in preceding Abstracts	Superintendent Registrars' Districts or Poor Law Unions	Area in Statute Acres.	Population in 1891.	Males and Females. Total.	Males and Females. Registered in the Quarter ending the last day of: Mar.	June.	Sept.	Dec.	Males. Registered in the Quarter ending the last day of: Mar	June.	Sept.	Dec.	Males. Total.	Females. Total.	Females. Registered in the Quarter ending the last day of: Mar.	June.	Sept.	Dec.
71	Bantry.	100,855	14,240	224	78	57	46	43	60	28	26	28	112	112	43	28	20	21
135, 181	Bawnboy.	104,096	20,304	275	90	70	47	68	49	29	22	34	131	144	44	41	25	34
125, 152	Belfast.	43,201	290,236	3,065	2,505	1,944	1,781	1,865	1,137	900	831	592	3,760	4,325	1,368	1,044	950	963
197	Belmullet.	177,932	14,333	197	77	48	23	30	42	13	16	15	86	87	35	25	13	14
22, 102	Birr.	220,672	28,044	471	173	117	81	100	79	84	35	57	235	236	84	83	46	43
106	Borrisokane.	81,850	6,180	149	46	51	21	31	18	29	10	20	77	72	28	22	11	11
205, 210	Boyle.	160,931	35,352	403	119	122	74	88	63	66	41	53	222	181	56	58	33	36
88	Cahersiveen.	197,545	23,854	259	88	86	43	42	51	45	23	20	136	123	37	41	22	22
14, 104	Callan.	104,011	15,245	305	121	69	50	68	67	31	21	33	151	154	54	35	29	46
3, 43	Carlow.	169,945	38,103	671	240	177	104	100	117	88	49	71	323	348	133	91	55	73
188	Carrickmacross.	65,661	17,534	273	85	69	55	64	40	32	31	29	132	141	45	37	24	35
196, 206	C'k-on-Shan.	100,817	22,161	271	99	76	52	44	55	34	23	15	127	144	44	45	29	29
15, 105, 114	Carrick-on-Suir.	112,630	19,699	414	157	84	78	85	81	58	37	44	220	194	73	46	41	41
106	Cashel.	156,137	30,188	395	141	106	77	71	62	52	45	31	190	199	73	54	32	40
198	Castlebar.	146,998	28,921	357	108	109	83	57	46	57	36	29	170	187	60	52	47	28
131, 169	Castleblayney.	99,526	31,300	566	230	124	80	122	116	65	42	54	281	285	120	69	68	58
16	Castlecomer.	57,820	11,499	221	81	46	46	48	40	27	22	26	115	106	41	19	24	22
178	Castlederg.	91,785	13,528	209	85	53	34	37	40	30	18	17	105	104	45	23	18	20
247	Castlereagh.	163,567	37,474	449	162	106	83	78	68	74	41	48	231	228	94	52	42	40
72	Castletown.	73,445	12,368	162	49	43	36	34	21	21	16	13	70	92	22	28	20	22
136	Cavan.	161,074	41,974	649	254	157	106	136	141	91	61	65	358	297	113	68	47	71

Printed image digitised by the University of Southampton Library Digitisation Unit

DEATHS registered in Ireland in the Four Quarters ending March 31st, June 30th, September 30th, and December 31st, 1900, in each SUPERINTENDENT REGISTRAR'S DISTRICT or POOR LAW UNION—*continued.*

Number or Numbers of Union in preceding Abstracts.	Superintendent Registrars' Districts or Poor Law Unions.	Area in Statute Acres.	Population in 1891.	Males and Females. Total.	Males and Females. Registered in the Quarter ending the last day of Mar.	June.	Sept.	Dec.	Males. Registered in the Quarter ending the last day of Mar.	June.	Sept.	Dec.	Males. Total.	Females. Total.	Females. Registered in the Quarter ending the last day of Mar.	June.	Sept.	Dec.
5, 11	Celbridge,	76,034	14,556	261	63	76	39	31	43	41	21	25	130	131	53	34	18	26
199	Claremorris,	110,788	28,424	357	125	96	58	88	59	51	29	43	182	175	56	45	25	46
181	Clifden,	192,866	20,569	271	92	72	41	59	52	36	25	28	141	130	47	30	16	31
107	Clogheen,	117,432	17,022	227	114	79	42	56	52	36	22	27	137	150	62	49	26	63
174	Clogher,	89,285	16,987	206	105	83	34	55	47	43	26	21	136	160	58	40	22	34
73	Clonakilty,	80,465	21,955	377	147	96	56	80	70	51	21	47	189	178	77	44	24	33
160, 175	Clones,	73,503	17,836	292	129	62	48	53	84	38	28	24	145	147	69	33	28	29
108, 115	Clonmel,	87,708	28,774	457	174	104	83	66	77	48	46	30	224	233	67	38	37	40
139	Coleraine,	118,786	33,417	618	203	183	114	135	89	75	63	84	304	331	114	85	51	81
176	Cookstown,	96,720	27,161	526	219	137	76	94	111	61	36	41	249	277	108	76	40	53
137, 171	Cootehill,	105,846	25,670	300	105	97	52	76	73	46	23	31	173	217	92	51	29	45
74	Cork,	169,732	132,792	3,080	1,101	782	640	648	520	399	258	347	1,522	1,558	581	383	293	301
62	Corrofin,	61,356	5,690	34	44	21	13	16	26	10	12	3	50	44	10	11	7	7
94	Croom,	63,324	12,839	208	89	38	38	41	44	16	19	06	106	100	45	19	19	17
83	Delvin,	74,329	6,365	149	48	31	31	30	28	12	14	13	67	73	36	18	17	17
56	Dingle,	125,278	19,031	297	82	95	57	63	48	60	25	27	150	147	34	45	32	36
142	Donegal,	138,403	23,891	340	93	119	34	61	47	39	33	25	158	182	52	63	31	36
153	Downpatrick,	147,441	43,236	676	331	341	140	169	136	115	68	90	402	476	195	123	77	79
31, 34	Drogheda,	99,000	29,212	534	196	123	99	117	96	61	47	23	227	277	106	61	63	64
211	Dromore West,	97,063	15,019	204	93	49	43	39	41	26	16	23	106	98	36	33	27	9
3	Dublin, North,	41,192	148,906	4,252	1,494	921	865	972	713	464	447	498	2,122	2,130	781	457	416	474
7	Dublin, South,	48,196	200,709	3,678	1,907	1,360	1,149	1,253	895	703	569	649	2,816	2,862	1,012	960	580	604
32	Dundalk,	94,415	38,898	627	219	153	116	139	106	76	39	79	300	327	119	77	62	68
143	Dunfanaghy,	125,677	13,874	211	61	75	32	43	28	30	21	25	114	97	32	31	11	23
179	Dungannon,	110,217	30,712	696	266	176	123	137	130	84	67	57	338	358	136	86	33	80
116	Dungarvan,	94,044	17,031	366	135	95	61	80	79	37	06	40	190	186	56	43	27	40
75	Dunmanway,	103,917	15,197	252	110	67	32	43	58	25	18	25	129	123	52	34	16	18
30, 12, 23, 36	Dunshaughlin,	106,823	8,965	149	34	42	27	26	34	20	14	15	83	38	28	22	13	11
38	Edenderry,	172,409	16,021	294	79	104	56	43	66	44	32	26	148	146	43	30	06	29
52	Ennis,	112,605	21,771	373	137	112	66	58	71	43	36	30	203	170	68	46	29	26
138, 181	Enniscorthy,	193,251	33,379	584	226	148	101	106	106	79	60	38	287	287	121	00	51	46
34	Enniskillen,	197,629	35,118	588	240	147	83	118	122	77	42	06	307	281	118	70	41	52
76	Ennistimon,	99,281	29,108	345	130	79	51	85	90	48	26	35	199	146	60	31	25	30
182	Fermoy,	148,360	35,533	451	174	120	60	58	78	60	52	37	227	224	96	68	37	31
183	Galway,	197,467	38,719	738	282	178	156	122	143	24	68	64	369	369	139	84	88	68
144	Glennamaddy,	100,214	18,486	245	80	69	52	44	36	39	30	23	125	120	44	33	29	21
53	Glenties,	237,479	34,219	495	136	161	84	102	67	70	41	46	224	271	81	91	43	56
154	Gorey,	130,031	18,156	291	91	82	51	67	54	47	24	38	163	128	37	35	27	29
28, 49, 139	Gort,	106,048	14,201	184	62	42	42	38	36	16	16	26	86	98	33	24	36	18
145	Granard,	134,673	26,844	479	180	131	81	81	99	96	41	52	254	225	93	63	40	29
162, 177	Inishowen,	159,412	30,459	436	174	134	136	52	79	96	55	35	235	261	43	39	45	53
77	Irvinestown,	81,881	19,495	244	101	38	39	44	53	29	21	22	125	119	49	31	18	21
37	Kanturk,	185,685	26,171	467	152	153	60	102	78	65	32	47	222	245	74	58	28	66
80	Kells,	103,426	13,489	218	96	56	34	43	48	33	13	37	129	92	32	24	15	31
154	Kenmare,	198,152	16,319	142	48	26	27	41	21	15	14	21	74	68	27	8	13	20
17	Kilkeel,	81,834	18,181	374	147	88	73	59	67	40	39	31	167	207	00	45	34	38
65	Kilkenny,	110,943	25,467	465	176	116	85	116	75	59	47	59	236	249	101	61	30	51
200	Killadysert,	62,319	10,503	182	73	48	16	46	44	24	8	21	95	67	34	24	10	19
91	Killala,	104,882	9,299	92	23	28	17	34	8	16	8	8	41	61	16	12	8	15
117	Killarney,	251,287	40,558	638	224	194	117	133	116	85	61	72	328	310	114	79	56	61
78, 95	Kilmacthomas,	64,478	8,342	196	59	42	27	28	36	18	11	12	78	87	32	23	16	16
66	Kilmallock,	145,190	28,158	538	106	144	61	194	98	77	53	49	277	261	101	67	38	55
79	Kilrush,	136,789	31,423	496	184	118	90	93	79	57	49	48	233	262	105	61	45	50
126	Kinsale,	79,851	18,823	335	126	78	60	69	58	39	32	29	158	177	67	46	37	33
146	Larne,	117,261	33,370	603	187	143	129	143	61	64	68	76	269	304	98	78	61	69
195	Letterkenny,	101,067	13,950	277	89	79	47	62	46	33	24	31	136	141	43	44	23	31
	Limavady,	162,711	23,359	382	139	110	31	73	65	51	27	36	181	201	73	59	34	35

Pnnted image digitised by the University of Southampton Library Digitisation Unit

DEATHS registered in Ireland in the Four Quarters ending March 31st, June 30th, September 30th, and December 31st, 1900, in each SUPERINTENDENT REGISTRAR'S DISTRICT or POOR LAW UNION—*continued.*

Number or Numbers of Union in preceding Districts.	Superintendent Registrars' Districts or Poor Law Unions.	Area in Statute Acres.	Population in 1891	Males and Females.					Males.					Females.				
				Total.	Registered in the Quarter ending the last day of				Registered in the Quarter ending the last day of				Total.	Total.	Registered in the Quarter ending the last day of			
					Mar.	June.	Sept.	Dec.	Mar.	June.	Sept.	Dec.			Mar.	June.	Sept.	Dec.
67, 93	Limerick,	177,951	68,992	1,496	553	385	241	317	256	211	107	152	726	770	297	174	104	195
137, 155	Lisburn,	119,041	50,290	975	359	333	215	175	172	153	83	93	463	516	184	124	120	82
115	Lismore,	97,048	15,124	228	89	46	33	52	39	31	19	25	114	114	50	18	19	27
163	Lisnaskea,	98,700	18,074	296	106	93	41	56	53	44	25	34	158	138	51	39	16	32
92, 97	Listowel,	189,916	38,121	379	258	176	131	111	196	77	79	54	329	347	138	86	55	57
147, 158	Londonderry,	144,120	60,021	1,106	414	277	241	253	188	137	113	123	552	633	225	150	128	130
29	Longford,	115,073	34,964	432	159	107	78	88	83	53	41	42	219	213	76	54	37	46
185	Loughrea,	198,832	22,244	292	91	77	62	62	44	44	32	26	156	136	47	33	30	26
128, 132, 156	Lurgan,	73,944	58,155	1,115	387	270	223	239	170	151	106	105	511	608	217	139	118	134
80	Macroom,	179,168	26,682	369	152	86	63	88	67	48	38	46	199	170	54	38	25	23
187	Magherafelt,	136,719	44,976	754	279	200	133	172	119	105	83	77	387	417	153	95	64	65
81	Mallow,	149,565	23,405	431	153	117	58	93	87	60	32	28	217	214	54	57	54	55
193	Manorhamilton,	144,887	20,465	358	140	83	31	78	86	47	54	41	188	169	74	42	13	37
82	Middleton,	106,266	23,933	365	137	92	93	93	86	51	20	46	189	176	54	41	33	38
248	Millford,	111,234	21,808	315	102	60	75	42	47	47	30	24	157	168	55	53	33	18
83	Millstreet,	74,905	12,163	189	93	71	23	32	31	20	11	19	97	82	63	36	15	13
84, 98	Mitchelstown,	88,957	15,742	250	86	71	37	56	43	32	26	37	138	112	37	22	11	35
194	Mohill,	92,950	22,471	318	101	76	71	70	69	39	43	37	168	150	62	37	28	33
172	Monaghan,	125,132	32,416	630	290	186	123	130	109	77	81	73	318	321	115	83	54	58
186	Mountbellew,	102,853	16,477	221	64	46	41	50	33	22	21	21	97	124	51	24	20	29
24, 44	Mountmellick,	200,829	31,461	562	186	173	88	115	54	86	53	53	278	284	102	85	35	62
50	Mullingar,	208,601	30,314	582	222	142	99	119	120	77	43	57	297	285	103	54	56	62
13, 57	Naas,	216,188	36,978	664	242	170	106	146	124	82	59	54	360	314	115	81	53	62
78	Navan,	94,474	16,999	291	115	76	37	63	68	32	21	30	151	140	47	44	16	33
100	Nenagh,	183,388	27,382	362	134	84	64	80	68	44	42	41	195	187	69	46	22	39
98	Newcastle,	143,882	26,508	456	176	104	98	56	74	52	48	44	213	243	98	52	53	42
3, 18, 54	New Ross,	177,190	33,344	594	217	141	104	132	109	66	46	60	283	311	100	75	56	72
133, 157	Newry,	137,975	58,134	1,073	395	262	201	215	180	133	108	93	504	569	215	153	93	122
153	Newtownards,	93,890	41,286	822	287	200	158	177	127	104	99	71	371	451	160	96	89	106
59, 142	Oldcastle,	86,043	17,247	286	115	71	49	51	66	29	23	21	138	157	88	42	26	30
178	Omagh,	229,813	44,387	818	314	215	142	147	153	105	97	73	402	416	162	110	75	69
187	Oughterard,	172,280	18,976	248	81	70	52	55	36	37	18	32	123	125	45	33	21	26
188	Portumna,	77,046	15,563	181	90	67	29	35	37	35	12	12	86	69	23	32	17	23
8, 48	Rathdown,	61,493	55,079	1,189	413	265	240	236	186	141	117	109	553	593	227	132	133	127
59	Rathdrum,	227,487	27,926	586	212	130	107	111	104	66	55	56	281	285	102	70	52	55
100	Rathkeale,	101,288	17,627	296	109	75	46	72	54	31	24	37	137	149	54	36	21	35
208	Roscommon,	114,057	17,561	263	94	73	48	53	49	35	17	31	132	104	48	38	20	22
25, 45, 115	Roscrea,	149,675	13,848	297	103	76	52	61	61	39	21	28	139	158	57	37	31	33
68	Scarriff,	59,320	11,715	148	52	37	25	34	21	19	13	13	71	77	31	21	5	19
60	Shillelagh,	83,975	10,046	156	69	30	24	29	37	12	13	14	76	73	32	18	8	15
85	Skibbereen,	115,024	28,450	377	131	109	66	71	77	57	32	38	204	173	54	52	34	33
86	Skull,	57,169	11,233	151	47	49	28	27	24	29	15	16	77	74	23	26	13	19
212	Sligo,	143,806	41,154	597	209	173	131	184	114	65	64	58	351	346	95	88	67	95
149, 173	Strabane,	190,095	39,123	692	252	185	125	150	114	86	65	70	342	350	138	79	53	74
150	Stranorlar,	151,159	15,108	235	75	52	46	54	40	37	26	34	137	98	39	25	14	20
209	Strokestown,	90,036	18,458	307	122	78	50	57	58	37	27	30	153	155	54	41	23	27
201	Swineford,	151,494	48,261	693	235	182	112	164	108	102	54	88	333	360	127	80	58	95
13	Thomastown,	107,577	14,876	267	88	76	55	48	42	42	26	18	128	138	46	34	29	29
111	Thurles,	149,542	25,913	447	203	66	63	78	94	50	31	43	218	229	109	46	37	35
101, 112	Tipperary,	179,987	33,780	545	187	151	93	114	150	79	51	62	289	256	87	76	42	52
213	Tobercurry,	125,909	22,210	291	100	51	54	56	41	32	15	31	122	155	56	49	36	25
93	Tralee,	221,847	44,787	679	276	149	139	133	147	82	46	63	350	329	131	67	61	70
46	Trim,	116,520	16,011	215	113	82	56	54	50	39	32	27	148	131	63	43	34	27
189	Tuam,	190,649	34,630	345	210	163	74	98	81	83	28	41	243	302	119	54	46	57
52	Tulla,	86,225	11,695	159	98	46	26	29	20	29	13	18	87	72	38	17	14	13
20, 61	Tullamore,	156,208	24,851	471	176	114	76	106	88	58	42	60	246	225	88	58	34	46
30, 113	Urlingford,	77,642	9,592	171	83	28	31	30	36	10	13	17	73	95	46	18	18	13
21, 116	Waterford,	125,715	50,308	1,015	369	252	168	213	188	124	61	104	484	531	197	128	97	109
202	Westport,	345,921	37,381	509	170	143	80	114	93	67	43	55	248	281	87	79	37	59
55	Wexford,	126,301	35,142	680	233	173	148	121	97	73	73	57	309	377	136	102	75	64
97, 120	Youghal,	75,624	13,769	203	82	53	54	59	31	30	24	30	115	148	51	29	30	38

Printed image digitised by the University of Southampton Library Digitisation Unit

IRELAND.—DEATHS at different AGES registered in

	PROVINCES AND COUNTIES.		TOTAL BIRTHS.	TOTAL DEATHS.	AGES AT Under 1 year.	1	2	3	4	Under 5 years.	5–	10–
	IRELAND.	Persons.	101,450	87,808	11,089	3,864	1,491	991	727	17,161	2,049	1,647
		Males.	53,234	42,955	6,141	1,424	753	475	361	9,153	956	720
		Females.	48,225	44,853	4,947	1,440	738	515	366	8,008	1,114	937
No. I.	LEINSTER.	Persons.	26,066	25,187	3,063	954	453	311	230	5,324	811	481
		Males.	13,404	12,521	1,530	489	239	168	121	2,547	294	203
		Females.	12,685	12,636	1,538	465	216	143	115	2,477	337	278
II.	MUNSTER.	Persons.	22,800	20,516	2,523	807	391	247	187	3,755	502	323
		Males.	11,979	10,281	1,423	299	180	164	75	2,065	225	171
		Females.	11,821	10,237	1,100	298	171	138	92	1,799	277	252
III.	ULSTER.	Persons.	38,108	31,866	3,202	1,091	686	442	282	3,662	717	564
		Males.	19,774	15,189	2,324	521	290	155	134	3,424	327	267
		Females.	18,333	16,691	1,878	570	276	187	128	3,038	390	317
IV.	CONNAUGHT.	Persons.	13,781	10,081	993	222	140	81	62	1,511	234	166
		Males.	7,077	4,962	565	115	63	43	31	817	114	73
		Females.	6,684	5,089	431	107	77	48	31	694	120	90
	I.—LEINSTER.											
1	CARLOW.	Persons.	840	721	82	17	3	5	6	93	8	13
		Males.	433	343	39	10	4	2	1	56	4	5
		Females.	407	381	23	7	5	2	1	38	5	8
2	DUBLIN.	Persons.	11,918	11,302	1,978	832	269	179	164	3,168	330	266
		Males.	6,030	6,406	1,054	327	145	95	72	1,693	167	98
		Females.	5,966	5,896	920	305	124	84	93	1,495	173	125
3	KILDARE.	Persons.	1,342	1,310	147	45	13	17	16	243	38	32
		Males.	670	677	80	27	6	8	7	131	19	10
		Females.	672	633	67	17	10	9	9	112	23	18
4	KILKENNY.	Persons.	1,603	1,619	203	33	29	21	22	293	47	38
		Males.	803	804	110	14	12	10	7	153	22	12
		Females.	796	815	94	19	19	11	5	142	25	24
5	KING'S.	Persons.	1,173	1,179	128	23	13	8	8	178	16	19
		Males.	606	590	72	11	6	3	4	96	7	7
		Females.	569	585	56	12	7	5	2	82	7	12
6	LONGFORD.	Persons.	928	863	62	10	22	11	5	110	20	18
		Males.	490	398	43	6	10	2	3	76	3	3
		Females.	438	465	38	13	6	3	5	36	11	13
7	LOUTH.	Persons.	1,318	1,280	134	26	11	11	13	200	38	18
		Males.	687	591	71	16	5	6	4	102	14	4
		Females.	637	659	63	14	6	5	8	98	20	14
8	MEATH.	Persons.	1,288	1,281	93	36	8	6	13	161	35	31
		Males.	568	382	51	13	5	7	6	82	16	10
		Females.	591	629	44	23	4	2	4	77	8	11
9	QUEEN'S.	Persons.	1,112	1,077	82	18	12	6	5	126	16	15
		Males.	586	529	41	11	4	6	3	66	7	8
		Females.	533	548	31	7	8	2	2	60	11	8
10	WESTMEATH.	Persons.	1,140	1,127	111	27	20	16	8	177	36	30
		Males.	317	611	64	13	10	8	1	99	12	12
		Females.	823	586	47	14	8	7	2	78	14	18
11	WEXFORD.	Persons.	2,127	2,030	222	59	61	18	11	333	27	43
		Males.	1,127	1,005	132	28	13	7	5	185	10	20
		Females.	1,030	1,045	90	26	18	8	6	198	17	23
12	WICKLOW.	Persons.	1,266	1,199	129	19	15	18	17	198	33	28
		Males.	667	605	73	11	8	7	8	107	11	14
		Females.	619	594	52	8	7	2	9	81	19	11
	II.—MUNSTER											
13	CLARE.	Persons.	2,199	1,978	183	61	22	24	19	293	43	35
		Males.	1,114	1,013	108	26	9	11	7	160	19	18
		Females.	1,085	966	75	26	13	13	6	133	30	20

Printed image digitised by the University of Southampton Library Digitisation Unit

the Year 1900—in the Provinces and Counties.

DEATH.										PROVINCES AND COUNTIES.	
15–	20–	25–	35–	45–	55–	65–	75–	85–	95 and upwards.		No.
2,747	3,253	5,024	5,334	6,795	11,162	13,048	12,228	4,675	391	Persons,	IRELAND,
1,203	1,658	2,978	2,631	3,128	5,353	6,573	5,832	2,366	408	Males,	
1,514	1,601	3,045	2,753	3,666	5,790	7,075	6,396	2,310	443	Females,	
793	906	1,835	1,617	2,261	3,384	3,738	2,883	1,163	172	Persons,	LEINSTER,
397	464	913	563	1,137	1,671	1,755	1,335	568	75	Males,	I.
396	440	780	855	1,124	1,720	2,003	1,554	585	97	Females,	
546	777	1,455	1,133	1,545	2,520	3,198	3,073	1,245	244	Persons,	MUNSTER,
312	431	771	593	706	1,212	1,580	1,467	628	120	Males,	II
337	346	674	540	739	1,308	1,618	1,606	617	124	Females,	
1,052	1,243	2,212	1,647	2,491	3,995	4,921	4,364	1,898	294	Persons,	ULSTER,
465	535	956	854	1,023	1,832	2,363	2,111	806	137	Males,	III.
587	658	1,267	1,098	1,468	2,133	2,558	2,253	792	157	Females,	
313	383	675	487	397	1,236	1,772	1,902	630	181	Persons,	CONNAUGHT,
119	178	330	222	232	607	875	910	364	78	Males,	IV.
194	157	344	265	336	629	897	983	316	65	Females,	
										I.—LEINSTER.	
27	26	49	38	41	113	138	110	38	12	Persons,	CARLOW,
12	15	26	13	20	43	68	54	21	8	Males,	1
15	14	23	25	21	70	70	56	34	4	Females,	
323	693	617	1,036	1,201	1,436	1,283	743	232	20	Persons,	DUBLIN,
143	192	604	576	636	677	543	295	83	9	Males,	2
180	201	413	459	565	759	713	453	140	11	Females,	
43	54	99	93	83	151	218	180	67	10	Persons,	KILDARE,
25	31	58	53	42	88	97	88	36	4	Males,	3
20	23	41	38	48	63	118	92	31	3	Females,	
33	62	73	93	110	218	326	220	87	16	Persons,	KILKENNY,
13	28	50	44	64	114	148	103	47	6	Males,	4
23	24	29	45	52	104	178	117	40	10	Females,	
34	33	76	47	99	151	217	181	101	20	Persons,	KING'S,
13	21	39	19	51	84	100	86	60	4	Males,	5
18	15	36	28	44	67	117	102	41	16	Females,	
18	23	40	34	31	123	173	171	78	13	Persons,	LONGFORD,
12	26	21	29	27	67	98	74	46	10	Males,	6
7	13	19	25	34	58	81	97	32	9	Females,	
48	43	80	83	86	207	237	143	45	6	Persons,	LOUTH,
15	24	39	39	49	95	110	78	21	3	Males,	7
33	23	41	44	50	112	127	72	25	3	Females,	
42	52	60	88	116	213	236	131	33	11	Persons,	MEATH,
23	28	25	35	57	112	113	86	49	6	Males,	8
19	24	35	39	62	101	110	93	44	5	Females,	
11	32	34	66	86	163	188	206	93	20	Persons,	QUEEN'S,
5	13	29	29	37	87	80	107	45	8	Males,	9
6	19	25	37	49	75	90	93	50	12	Females,	
27	46	71	88	79	172	208	208	86	13	Persons,	WESTMEATH,
13	24	41	32	37	93	99	109	46	8	Males,	10
7	23	30	34	42	79	109	106	43	5	Females,	
64	77	103	110	174	288	356	331	117	13	Persons,	WEXFORD,
24	40	53	53	74	136	174	163	64	8	Males,	11
40	37	50	57	100	152	180	168	53	4	Females,	
40	43	83	73	156	183	198	164	93	12	Persons,	WICKLOW,
12	22	28	41	46	73	110	88	50	4	Males,	12
28	26	32	32	57	80	88	96	43	8	Females,	
										II. MUNSTER.	
42	56	116	91	103	218	261	338	198	42	Persons,	CLARE,
22	38	59	47	56	132	151	210	106	21	Males,	13
20	38	60	44	46	87	110	226	98	21	Females,	

Printed image digitised by the University of Southampton Library Digitisation Unit

IRELAND.—DEATHS at different AGES registered in

No.	Provinces and Counties.		Total Births.	Total Deaths.	Ages at: Under 1 year	1	2	3	4	Under 5 years.	5–	10–
	MUNSTER—*continued.*											
14	CORK,	Persons,	8,841	8,002	674	236	120	91	70	1,466	610	186
		Males,	4,472	4,005	539	120	62	40	30	781	92	74
		Females,	4,369	3,997	435	114	68	51	40	706	124	114
15	KERRY,	Persons,	3,966	3,622	331	77	39	28	22	597	50	54
		Males,	1,998	1,338	198	37	17	15	6	273	27	23
		Females,	1,968	1,254	133	40	22	23	16	234	23	31
16	LIMERICK,	Persons,	3,269	3,056	429	62	52	25	25	611	71	56
		Males,	1,706	1,497	238	35	26	14	10	323	30	28
		Females,	1,563	1,556	191	47	26	11	14	289	37	31
17	TIPPERARY,	Persons,	3,196	3,025	356	67	62	46	16	556	74	46
		Males,	1,714	1,527	189	48	31	20	11	299	40	19
		Females,	1,582	1,526	167	39	31	22	5	257	34	31
18	WATERFORD,	Persons,	1,358	1,806	249	66	36	27	19	397	49	61
		Males,	976	901	150	34	25	9	11	229	20	16
		Females,	914	905	99	32	11	18	8	168	29	25
	III.—ULSTER.											
19	ANTRIM,	Persons,	13,084	10,280	1,808	469	216	131	106	2,731	235	166
		Males,	6,800	4,817	998	201	116	60	52	1,429	111	98
		Females,	6,292	5,463	810	267	101	71	53	1,302	124	101
20	ARMAGH,	Persons,	3,912	2,661	297	75	45	29	20	463	64	61
		Males,	1,529	1,219	158	36	21	11	10	236	23	22
		Females,	1,383	1,442	139	37	23	18	10	227	41	39
21	CAVAN,	Persons,	1,893	1,802	128	33	26	16	8	225	61	16
		Males,	905	835	66	20	11	5	5	107	14	7
		Females,	908	927	62	33	15	5	3	118	14	19
22	DONEGAL,	Persons,	3,807	2,910	270	73	49	18	16	432	63	56
		Males,	1,072	1,428	151	34	27	10	10	232	27	27
		Females,	1,835	1,482	124	39	22	9	6	200	36	28
23	DOWN,	Persons,	7,816	5,583	579	216	111	67	45	1,017	167	120
		Males,	3,855	2,608	205	117	45	31	22	720	77	44
		Females,	3,664	2,985	374	98	66	36	23	597	90	76
24	FERMANAGH,	Persons,	1,275	1,226	94	29	21	16	10	166	16	16
		Males,	673	647	56	20	14	6	6	103	8	8
		Females,	602	579	37	9	7	10	4	67	9	9
25	LONDONDERRY	Persons,	3,216	2,124	217	75	35	39	27	404	67	40
		Males,	1,674	1,313	178	38	22	13	15	266	25	20
		Females,	1,542	1,515	139	37	13	17	12	218	32	20
26	MONAGHAN,	Persons,	1,510	1,667	100	38	21	16	10	215	27	16
		Males,	728	778	88	18	13	8	6	112	11	10
		Females,	782	789	62	20	8	8	6	101	16	6
27	TYRONE,	Persons,	3,054	2,133	275	57	36	29	21	418	56	54
		Males,	1,573	1,524	144	37	19	11	9	220	30	30
		Females,	1,426	1,609	131	20	20	18	12	208	26	24
	IV.—CONNAUGHT.											
28	GALWAY,	Persons,	4,284	3,266	326	90	45	26	20	520	77	66
		Males,	2,185	1,609	163	41	23	10	7	274	33	27
		Females,	2,078	1,671	163	49	23	16	13	246	44	21
29	LEITRIM,	Persons,	1,597	1,086	86	22	13	6	6	133	26	16
		Males,	743	551	49	13	7	5	3	80	12	6
		Females,	654	516	37	9	6	1	6	59	19	12
30	MAYO,	Persons,	4,491	3,517	344	53	38	61	16	463	65	62
		Males,	2,258	1,369	189	31	19	13	10	252	37	25
		Females,	2,233	1,448	158	22	27	13	6	231	28	31
31	ROSCOMMON	Persons,	1,921	1,536	116	35	22	13	6	190	27	28
		Males,	1,030	766	67	18	10	7	5	107	15	14
		Females,	891	767	52	12	10	6	6	83	12	14
32	SLIGO,	Persons,	1,529	1,356	111	20	20	16	9	176	37	16
		Males,	861	669	70	14	8	5	6	104	17	7
		Females,	528	687	41	12	11	5	3	75	20	12

Printed image digitised by the University of Southampton Library Digitisation Unit

the Year 1900—in the Provinces and Counties.

DEATH. 15–	20–	25–	35–	45–	55–	65–	75–	85–	95 and upwards	PROVINCES AND COUNTIES.		No.
										MUNSTER—*continued.*		
277	325	509	515	618	1,038	1,213	1,006	401	72	Persons, .	CORK, . .	14
136	195	327	271	306	497	609	487	196	34	Males, .		
141	129	282	244	312	541	620	519	209	38	Females, .		
90	107	190	118	164	257	393	400	192	49	Persons, .	KERRY, . .	15
35	59	113	60	78	140	190	211	97	23	Males, .		
49	48	83	59	86	108	203	244	90	26	Females, .		
85	118	210	185	241	300	383	440	180	33	Persons, .	LIMERICK, .	16
41	64	110	87	114	152	229	220	90	14	Males, .		
42	55	106	77	127	212	283	220	78	19	Females, .		
104	109	185	160	170	387	518	600	203	33	Persons, .	TIPPERARY,	17
53	66	104	88	73	185	277	234	98	23	Males, .		
51	57	83	72	98	202	233	366	106	15	Females, .		
58	88	112	85	187	235	297	266	88	10	Persons, .	WATERFORD,	18
25	27	68	40	80	107	143	195	46	9	Males, .		
34	29	54	44	57	128	154	131	96	5	Females, .		
										III.—ULSTER.		
438	458	925	832	824	1,250	1,100	852	280	29	Persons, .	ANTRIM, .	19
168	209	403	382	375	559	550	396	130	9	Males, .		
221	240	522	450	549	671	637	467	150	20	Females, .		
88	85	160	168	210	275	480	300	191	22	Persons, .	ARMAGH, .	20
40	66	70	72	77	100	218	203	61	7	Males, .		
36	43	90	94	133	210	242	191	60	16	Females, .		
41	31	105	70	107	330	341	318	180	27	Persons, .	CAVAN, . .	21
17	25	59	36	40	103	153	178	70	14	Males, .		
24	66	46	34	58	127	159	145	61	13	Females, .		
87	105	165	151	192	302	504	567	268	55	Persons, .	DONEGAL, .	22
38	53	78	64	80	187	255	232	103	26	Males, .		
49	52	69	87	112	197	246	258	165	29	Females, .		
191	224	447	309	392	658	850	738	238	29	Persons, .	DOWN, .	23
79	88	134	125	170	304	392	333	125	15	Males, .		
112	136	213	181	222	352	458	403	131	14	Females, .		
18	40	64	83	85	128	239	242	109	35	Persons, .	FERMANAGH,	24
12	22	33	29	27	70	128	126	56	21	Males, .		
7	18	31	39	42	66	111	117	49	14	Females, .		
98	115	196	137	343	338	492	451	166	38	Persons, .	LONDONDERRY,	25
44	55	77	63	97	163	197	197	96	14	Males, .		
54	55	119	74	146	177	295	254	99	22	Females, .		
36	53	73	85	118	223	318	278	102	18	Persons, .	MONAGHAN,	26
17	31	37	39	39	96	166	196	52	9	Males, .		
21	24	36	40	80	127	153	132	66	9	Females, .		
79	112	177	159	200	411	553	576	258	42	Persons, .	TYRONE, .	27
30	57	76	71	90	205	296	287	104	22	Males, .		
43	55	101	88	140	206	257	309	102	20	Females, .		
										IV.—CONNAUGHT		
84	104	232	177	184	407	553	548	218	45	Persons, .	GALWAY, .	28
30	54	123	81	93	209	262	285	110	28	Males, .		
54	50	109	96	91	198	291	313	108	20	Females, .		
69	27	85	64	68	141	208	193	76	22	Persons, .	LEITRIM, .	29
18	14	36	29	29	67	96	109	45	13	Males, .		
17	13	29	35	29	74	110	54	29	9	Females, .		
82	89	196	128	185	310	455	509	183	66	Persons, .	MAYO, . .	30
38	55	91	62	66	171	231	237	86	20	Males, .		
54	44	99	66	102	195	227	272	82	19	Females, .		
43	83	89	60	77	185	307	249	125	13	Persons, .	ROSCOMMON,	31
19	37	41	33	27	96	150	157	71	6	Males, .		
36	29	49	37	50	89	151	162	54	7	Females, .		
48	36	97	68	118	137	248	280	88	36	Persons, .	SLIGO, . .	32
16	18	39	27	47	64	130	131	64	9	Males, .		
28	21	58	31	63	73	118	132	44	11	Females, .		

Printed image digitised by the University of Southampton Library Digitisation Unit

IRELAND.—DEATHS at different AGES registered in the year 1900—in the SUPERINTENDENT REGISTRAR'S DISTRICTS in each COUNTY.—MALES.

I.—PROVINCE OF LEINSTER.

No.	COUNTIES AND SUPERINTENDENT REGISTRARS' DISTRICTS.	TOTAL BIRTHS.	TOTAL DEATHS.	MALES. AGES AT DEATH. Under 1 year.	1	2	3	4	Under 5 years.	5–	10–	15–	20–	25–	35–	45–	55–	65–	75–	85–	95 and upwards
	1. Carlow Co.																				
1	BALLINKLASS, part of,	45	35	2	2	.	.	.	8	..	.	1	1	2	...	3	3	8	5	4	.
2	CARLOW, do.	353	295	31	8	3	2	1	45	3	2	15	14	23	13	17	37	57	42	14	5
3	NEW ROSS, do.	35	23	2	.	1	.	.	3	1	..	1	...	1	..	.	3	3	7	3	1
	2. Dublin Co.																				
4	BALROTHERY, . . .	209	184	24	4	3	1	5	39	2	3	5	5	12	11	16	26	36	17	3	..
5	CELBRIDGE, part of, .	50	42	2	2	.	.	.	7	..	1	.	3	3	4	2	8	5	5	1	.
6	DUBLIN, NORTH, . .	2,471	2,122	417	144	55	45	28	689	59	39	98	99	210	237	238	246	171	92	19	9
7	DUBLIN, SOUTH, . .	2,844	2,816	527	155	77	39	32	830	86	44	73	104	244	293	336	333	280	142	45	9
8	RATHDOWN, part of, .	470	443	81	23	8	10	7	129	19	11	11	10	33	31	44	62	60	30	12	1
	3. Kildare Co.																				
9	ATHY, part of	179	209	23	12	3	3	3	46	9	3	5	14	14	10	8	29	27	31	13	—
10	BALLINKLASS, do. .	17	12	2	.	..	.	.	2	.	1	.	.	.	1	.	3	1	3	2	.
11	CELBRIDGE, do. .	99	88	9	2	1	1	.	13	2	2	4	5	5	9	8	13	18	9	3	1
12	EDENDERRY, do .	43	50	3	3	.	.	1	7	.	1	2	3	4	2	3	8	5	3	5	1
13	NAAS, do. .	332	318	43	10	3	2	3	63	4	4	14	8	34	34	22	36	45	40	12	2
	4. Kilkenny Co.																				
14	CALLAN, part of,	92	101	11	3	.	1	2	17	5		2	6	2	5	4	14	26	12	5	1
15	CARRICK-ON-SUIR, do.	36	53	2	1	.	1	.	8	2		.	2	3	3	4	6	5	13	3	1
16	CASTLECOMER, . .	120	115	19	.	3	3	2	27	2	4	.	2	3	4	11	10	18	24	7	.
17	KILKENNY, . . .	236	236	26	7	4	2	2	41	7	2	9	10	14	14	27	42	43	20	3	9
18	NEW ROSS, part of, .	27	18	2	—	1	.	.	3		.	3	1	.	1	2	3	2	3	1	.
19	THOMASTOWN, . .	126	129	18	3	4	1	.	26	4	.	.	3	8	2	11	18	23	15	11	2
20	URLINGFORD, part of,	48	54	13	.	.	.	.	13	.	1	2	1	5	2	1	12	5	4	4	.
21	WATERFORD, do.	111	98	15	.	.	2	1	18	2	3	2	3	11	2	4	9	20	12	9	.
	5. King's Co.																				
22	BIRR, part of,	232	224	31	3	1	1	1	37	3	3	3	4	22	8	33	30	31	37	18	..
23	EDENDERRY, do	88	82	7	.	2	1	2	12	4	.	.	5	3	2	7	11	14	12	11	1
24	MOUNTMELLICK, do.	38	18	4	.	.	.	.	4	.	—	.	2	.	.	2	2	3	3	2	.
25	ROSCREA, do.	36	30	8	1	.		1	13	.	.	1	3	1	.	4	3	7	4	5	1
26	TULLAMORE, do.	192	227	22	7	2	1	.	33	.	4	4	7	13	9	15	38	45	33	24	2
	6. Longford Co.																				
27	BALLYMAHON, part of,	89	103	8	2	2	.	.	12	3	.	3	4	3	5	3	15	18	20	9	3
28	GRANARD, do.	161	173	12	3	7	1	2	24	1	2	4	8	7	14	9	22	36	25	22	3
29	LONGFORD, . . .	246	219	23	2	7	7	1	40	3	1	5	14	11	10	13	29	44	34	19	9
	7. Louth Co																				
30	ARDEE, part of,	103	98	9	.	.	9	1	12	1	.	2	1	3	3	9	19	18	25	8	..
31	DROGHEDA, do. . .	210	193	24	3	3	3	2	36	6	.	5	5	13	15	20	27	34	21	9	..
32	DUNDALK, . . .	374	300	38	11	2	3	1	54	7	4	7	17	18	16	24	43	58	20	10	3
	8 Meath Co.																				
33	ARDEE, part of, .	38	33	—	1	.	.	.	1	.	.	1	1	1	1	3	1	7	4	3	.
34	DROGHEDA, do. . .	70	64	6	1	.	.	..	7	3	3	.	4	9	3	8	8	15	6	5	1
35	DUNSHAUGHLIN, . .	81	89	11	.	1	1	.	13	3	3	5	2	4	4	8	15	15	7	5	—
36	EDENDERRY, part of, .	13	15	.	3	.	.	1	3	1		.	.	.	1	3	3	3	1	2	..
37	KELLS, ...	145	126	5	2	1	1	2	14	3	.	3	5	7	7	9	19	23	27	11	1
38	NAVAN, ...	133	151	11	3	2	1	3	19	1	3	5	5	4	9	12	30	22	34	9	1
39	OLDCASTLE, part of, .	69	51	4	2	.	.	.	6	4	2	1	1	4	1	3	13	5	7	3	..
40	TRIM	138	148	11	4	1	4	1	21	1	1	8	8	3	9	18	13	28	18	11	3

Printed image digitised by the University of Southampton Library Digitisation Unit

IRELAND.—DEATHS at different AGES registered in the year 1900—in the SUPERINTENDENT REGISTRAR'S DISTRICTS in each COUNTY.—FEMALES.

I.—PROVINCE OF LEINSTER.

No.	Counties and Superintendent Registrars' Districts.	Total Births.	Total Deaths.	Females — Ages at Death. Under 1 year.	1	2	3	4	Under 5 years.	5–	10–	15–	20–	25–	35–	45–	55–	65–	75–	85–	95 and upwards.
	1. Carlow Co.																				
1	Baltinglass, part of,	58	40	3	1	.	.	1	6	.	.	1	1	3	6	.	7	6	6	7	.
2	Carlow, do	316	307	18	6	6	1	.	29	5	8	11	12	16	16	30	56	61	45	21	3
3	New Ross, do.	91	34	2	1	.	1	.	4	.	.	3	1	4	2	1	4	3	6	6	1
	2. Dublin Co.																				
4	Balrothery,	188	184	28	8	3	1	6	46	6	6	9	7	19	6	12	26	30	36	8	1
5	Celbridge, part of,	51	46	1	5	1	.	.	7	1	1	9	6	4	2	4	6	6	3	4	.
6	Dublin, North,	2,445	2,130	376	128	43	36	24	609	64	53	63	78	104	164	223	284	257	139	42	.
7	Dublin, South,	2,728	2,802	158	147	87	38	26	736	98	61	99	100	206	227	285	373	365	240	77	6
8	Rathdown, part of,	454	474	57	22	10	7	7	103	6	4	13	13	27	37	41	71	65	43	23	6
	3. Kildare Co.																				
9	Athy, part of	188	206	23	9	6	3	9	43	9	9	8	6	13	13	10	23	29	33	7	4
10	Baltinglass, do.	13	7	2		.	.	.	2	.	.	.	1	1	.	.	.	1	6	.	.
11	Celbridge, do.	97	85	11	.		3	9	16	1	8	8	1	5	7	10	6	19	13	.	9
12	Edenderry, do	49	42	9	.	1	.	.	4	1	1	1	8	8	4	3	6	10	4	9	.
13	Naas, do.	326	293	98	8	4	3	4	47	12	5	6	12	17	17	25	30	39	40	21	.
	4. Kilkenny Co.																				
14	Callan, part of,	95	94	18	2	.	1	6	23	6	9	1	2	2	3	6	6	27	14	1	1
15	Carrick-on-Suir, do.	31	28	2	.	.	1	1	4	.	1	.	.	3	9	2	1	6	6	3	.
16	Castlecomer,	98	106	13	5	2	1	.	21	9	4	4	1	2	5	6	15	24	13	8	1
17	Kilkenny,	274	249	23	7	5	5	8	48	10	6	7	12	9	15	18	33	65	30	8	8
18	New Ross, part of,	27	24	4	.	.	.	.	4	1	1	2	1		2	.	6	3	4	4	.
19	Thomastown,	113	138	17	2	2	3	.	24	1	4	5	2	4	4	11	22	32	21	6	6
20	Urlingford, part of,	30	74	8	2	3		.	13	2	2	1	3	6	4	4	7	14	13	6	1
21	Waterford, do.	92	102	6	1	1		.	11	3	4	6	3	4	6	6	13	17	13	6	1
	5. King's Co.																				
22	Birr, part of,	201	218	23	3	4	3	1	34	2	2	4	5	14	16	20	22	40	39	13	7
23	Edenderry, do.	81	87	4	2	.	.	1	7	1	2	3	2	4	6	4	13	17	22	4	6
24	Mountmellick, do.	29	27	2	2	.	.	.	4		1	2	2	1	.	1	1	7	6	3	.
25	Roscrea, do	49	49	7	.	.	.	.	7	1	.	.		4	1	6	6	7	15	3	1
26	Tullamore, do	209	204	20	5	3	3	.	30	3	7	9	6	13	6	14	26	46	21	18	6
	6. Longford Co.																				
27	Ballymahon, part of,	68	95	13	2	.	1	.	16	.	1	3	3	3	6	6	1	17	23	6	4
28	Granard, do.	156	157	10	4	4	1	4	23	3	1	.	4	4	19	13	21	30	33	16	4
29	Longford,	235	219	16	7	2	1	1	27	9	11	4	6	13	10	16	26	36	41	11	1
	7. Louth Co.																				
30	Ardee, part of,	98	103	4	.		1	2	7	3	1	6	4	4	7	5	19	26	18	7	1
31	Drogheda do.	202	229	24	3	1	1	3	37	3	6	12	7	17	19	17	36	42	23	4	..
32	Dundalk,	337	337	37	6	5	3	9	54	8	7	16	11	20	18	28	58	60	31	14	2
	8. Meath Co.																				
33	Ardee, part of,	26	26	1	3	.	.	.	4	.	.	3	1	.	1	1	3	3	9	2	..
34	Drogheda, do.	33	38	4	3	2	.	.	9	.	.	2	3	.	6	5	8	10	6	.	.
35	Dunshaughlin,	78	66	6	3	.	1	.	10	.	1	.	3	6	3	6	11	15	7	3	1
36	Enniskerry, part of,	15	17	2	.	.	.		2	.	.	.	1	3	.	2	6	1	3	3	.
37	Kells,	137	92	7	6	.	.		13	3	1	3	1	4	6	14	16	15	6	7	1
38	Navan,	146	140	10	3	1	.	9	13	4	4	4	4	10	8	17	24	21	20	6	.
39	Oldcastle, part of,	41	72	3	.	.	.	1	4	3	1	3	1	6	8	16	11	14	14	9	.
40	Trim,	119	167	9	5	1	1	1	17	1	4	4	16	7	19	11	26	37	23	14	3

Printed image digitised by the University of Southampton Library Digitisation Unit

IRELAND.—DEATHS at different AGES registered in the year 1900—in the SUPERINTENDENT REGISTRAR'S DISTRICTS in each COUNTY.—MALES—*continued.*

I.—PROVINCE OF LEINSTER.—*continued.*

No.	COUNTIES AND SUPERINTENDENT REGISTRARS' DISTRICTS.	TOTAL BIRTHS.	TOTAL DEATHS.	MALES. AGES AT DEATH. Under 1 year.	1	2	3	4	Under 5 years.	5–	10–	15–	20–	25–	35–	45–	55–	65–	75–	85–	95 and upwards.
	9. Queen's Co.																				
41	ABBEYLEIX,	163	161	13	3	1	.	.	17	.	1	1	4	7	8	5	34	29	34	17	4
42	ATHY, part of,	62	52	4	.	1	2	.	7	1	2	.	1	3	2	5	8	13	7	3	1
43	CARLOW, do.	84	38	7	6	.	.	1	10	.	1	.	1		.	4	6	4	11	1	.
44	MOUNTMELLICK, do.	265	260	14	3	2	4	6	28	4	4	4	7	13	13	22	41	40	49	20	2
45	ROSCREA, do.	43	12	3	.	.		.	3	2	.			1	.	1	1	3	3	1	
	10. Westmeath Co.																				
46	ATHLONE, part of,	179	163	20	3	5	4	1	36	3	3	2	10	4	8	11	19	37	28	10	1
47	BALLYMAHON, do.	30	34	4	.	.	.	.	4	.	1	1	6	3	1	.	6	7	5	2	2
48	DELVIN,	76	67	13	2	1	1	.	14	.	1	.	1	1	2	1	10	15	9	10	1
49	GRANARD, part of,	93	31	6	.	.		.	6	1	1	1	.	3	2	2	3	2	7	3	.
50	MULLINGAR,	267	207	26	5	4	4	.	39	5	6	5	11	28	18	21	48	46	48	16	2
51	TULLAMORE, part of,	22	19	2	.	2	.	..	4	.	..	1	.	6	3	1	3	2	3	.	.
	11. Wexford Co.																				
52	ENNISCORTHY,	332	297	28	8	4	2	1	23	3	5	7	17	14	18	29	36	49	45	10	3
53	GOREY,	177	168	10	8	2	.	6	29	1	1	4	4	3	7	8	20	35	31	14	.
54	NEW ROSS, part of,	240	242	30	6	3	4	2	45	2	5	7	3	11	12	23	33	46	32	17	1
55	WEXFORD,	378	303	45	3	4	1	.	58	5	3	6	10	13	13	17	46	45	52	13	5
	12. Wicklow Co.																				
56	BALTINGLASS, part of,	94	102	8	1	.	2	2	14	6	5	4	1	3	4	6	11	18	18	16	.
57	NAAS, do.	28	32	3	.	—	1	.	4	1	..	.	.	2	2	3	6	2	3	3	2
58	RATHDOWN, do.	121	111	22	2	.	3	3	30	3	..	6	6	5	10	8	11	18	13	5	.
59	RATHDRUM,	337	281	37	7	7	1	3	45	4	5	5	12	14	23	20	40	63	37	14	—
60	SHILLELAGH,	87	73	12	1	1	.	.	14	1	1	1	4	2	2	8	10	10	17	3	2

II.—PROVINCE OF MUNSTER.

	13. Clare Co.																				
61	BALLYVAGHAN,	40	26	3		1		.	4	1	.	—	1	4	2	1	6	3	3	3	1
62	CORROFIN,	43	50	2	.			.	2	.	1	1	.	3	2	1	11	10	11	5	.
63	ENNIS,	196	203	10	3		2	1	27	4	6	3	13	9	14	19	32	26	35	13	3
64	ENNISTIMON,	267	166	26	2		.	1	27	4	3	3	5	11	6	8	23	29	30	23	4
65	KILLADDERY,	102	26	12	2		3	1	25	.	3	4	3	5	1	4	7	14	21	8	1
66	KILRUSH,	202	283	17	8	4		.	29	2	4	5	11	16	12	11	26	35	55	23	5
67	LIMERICK, part of	70	49	7	2	.	—	1	10	2	.	1	1	3	4	6	4	2	6	4	.
68	SCARIFF,	115	71	13	2	.	3	1	16		.	3	1	6	3	3	7	11	16	7	2
69	TULLA,	79	87	5	1	1	1	2	10	1	2		4	3	3	3	3	14	23	5	2
	14. Cork Co.																				
70	BANDON,	161	170	20	4	2	1		27	1	2	3	9	10	3	2	13	26	18	14	1
71	BANTRY,	168	116	15	4	2	1	.	22	2	2	2	3	5	4	10	8	31	21	10	2
72	CASTLETOWN,	148	70	13	1	6	.	.	13	2	.	1	3	7	3	3	3	13	13	3	
73	CLONAKILTY,	192	199	18	4	6	.	1	26	4	1	7	10	13	7	16	13	23	50	16	6
74	CORK,	1,561	1,522	235	64	31	23	17	360	48	35	55	61	156	137	182	237	191	79	29	2
75	DUNMANWAY,	165	196	18	1	2	1	.	22	3	2	3	5	3	5	5	31	17	29	8	2
76	FERMOY,	227	227	31	10	2	5	3	51	6	1	3	12	15	18	12	31	44	23	14	1
77	KANTURK,	280	222	26	4	1	1	1	33	4	3	11	15	13	11	13	27	43	29	61	2
78	KILMALLOCK, part of,	57	46	6	3	1		.	13	1	1	1	2	3	4	3	10	5	.	4	.
79	KINSALE,	151	158	20	2	3		.	25	2	3	3	12	8	12	10	18	23	27	8	1
80	MACROOM,	256	190	29	3	1	.	3	35	4	3	5	10	14	7	13	30	27	36	14	3
81	MALLOW,	255	217	24	5	4	.	3	36	7	7	5	14	13	14	11	33	13	30	8	4
82	MIDDLETON,	193	189	22	2	1	1	1	28	7	6	7	3	14	13	14	23	27	30	8	.
83	MILLSTREET,	113	97	4	3	1	.	.	8	4	1	1	0	11	4	4	11	18	28	4	3
84	MITCHELSTOWN, part of,	85	86	13	1	1	2	.	17	.	.	2	3	5	7	8	12	17	16	5	2
85	SKIBBEREEN,	279	204	28	7	4	3	2	52	1	5	9	11	17	18	8	11	25	32	13	4
86	SKULL,	85	77	3	1	1	2	.	16	.	1	3	4	3	3	3	10	11	13	10	3
87	YOUGHAL, part of,	93	71	11	.	1		.	12	—	.	1	3	4	1	3	12	13	13	4	2

Printed image digitised by the University of Southampton Library Digitisation Unit

IRELAND.—DEATHS at different AGES registered in the year 1900—in the SUPERINTENDENT REGISTRAR'S DISTRICTS in each COUNTY.—FEMALES—*continued.*

I.—PROVINCE OF LEINSTER.—*continued.*

No.	Counties and Superintendent Registrars' Districts.	Total Births.	Total Deaths.	Females. Ages at Death. Under 1 year.	1	2	3	4	Under 5 years.	5–	10–	15–	20–	25–	35–	45–	55–	65–	75–	85–	95 and upwards.
	9. Queen's Co.																				
41	Abbeyleix,	151	160	17	1	3	.	.	21	3	1	2	4	6	7	16	16	30	36	13	8
42	Athy, part of,	54	59	4	.	.		.	4	2	.	2	1	5	3	7	8	7	11	7	2
43	Carlow, do.	50	41	6	1	1	.	.	8	1	.	.	1	.	4	4	11	4	4	3	1
44	Mountmellick, do.	241	257	11	4	4	2	2	23	5	6	2	13	11	20	18	37	52	46	23	2
45	Roscrea, do.	37	61	3	1	.	.	.	4	.	.	.	.	3	8	3	9	4	6	4	1
	10. Westmeath Co.																				
46	Athlone, part of,	146	150	19	7	2	6	.	34	5	3	8	6	7	10	3	14	24	22	13	1
47	Ballymahon, do.	18	30	1	.		.	.	1	1	1		1	1	3	.	6	5	6	3	.
48	Delvin,	33	73	1	.	1	...	...	2	1	2	3	6	2	4	6	6	17	18	5	2
49	Granard, part of,	34	27	.	1	1	..	.	3	2	1	.	.	1	4	1	4	2	10	.	.
50	Mullingar,	240	285	26	5	3	.	2	36	3	6	1	10	12	13	24	43	58	47	18	6
51	Tullamore, part of,	20	21	.	1	1	1	..	6	...	..	.	.	1	.	2	4	..	6	5	.
	11. Wexford Co.																				
52	Enniscorthy,	304	287	27	12	4	3	2	48	2	5	11	14	11	12	30	45	63	28	5	2
53	Gorey,	136	128	11	1	2	2	1	17	2	4	7	3	5	13	6	13	29	24	10	.
54	New Ross, part of,	253	253	24	8	6	.	1	39	3	6	8	9	18	15	21	42	37	38	16	1
55	Wexford,	335	377	28	5	6	3	2	44	16	2	14	11	22	17	43	50	66	47	22	1
	12. Wicklow Co.																				
56	Baltinglass, part of,	86	90	6	..	..	1	.	7	2	..	4	2	4	3	12	10	15	20	16	1
57	Naas, do.	20	21		.	.	.	..	.	.	..	.		3	.	1	3	4	6	3	1
58	Rathdown, do.	113	125	15	6	2	1	2	22	3	4	8	6	7	8	18	17	16	14	6	2
59	Rathdrum,	295	285	24	6	5	3	7	45	6	5	13	13	17	18	23	42	42	44	17	1
60	Shillelagh,	68	73	7	.	.	.	.	7	1	2	3	3	1	3	6	6	17	13	7	3

II.—PROVINCE OF MUNSTER.—*continued.*

No.	Counties and Superintendent Registrars' Districts.	Total Births.	Total Deaths.	Under 1 year.	1	2	3	4	Under 5 years.	5–	10–	15–	20–	25–	35–	45–	55–	65–	75–	85–	95 and upwards.
	13. Clare Co.																				
61	Ballyvaghan,	41	47	2	.	1	.	.	3	2	1	1	.	3	6	2	4	4	15	8	1
62	Corofin,	46	44	4	.	1	1	6	6	2	..	1	5	3	2	1	1	12	5	3	1
63	Ennis,	230	170	16	9	1	2	.	28	5	3	9	5	12	11	6	20	27	31	13	1
64	Ennistymon,	136	146	6	6	1	1	.	16	4	3	2	3	7	7	16	13	23	38	17	3
65	Killadysert,	88	87	5	1	1	1	.	8	1	1	.	1	7	7	6	15	14	17	5	3
66	Kilrush,	256	262	20	6	5	4	1	36	6	6	4	9	19	6	6	23	31	73	31	7
67	Limerick, part of	58	61	7	3	.	1	.	11	3	..	.	2	3	6	6	4	10	6	7	1
68	Scariff,	103	77	7	.	2	3	2	14	5	2	.	3	2	6	5	8	18	17	7	..
69	Tulla,	97	72	6	1	1	.	1	9	2	4	6	.	4	1	4	6	6	17	2	4
	14. Cork																				
70	Bandon,	150	169	13	3	2	.	3	20	6	3	16	6	13	6	11	19	33	29	10	1
71	Bantry,	149	112	10	3	1	1	.	17	2	2	2	.	12	7	5	2	18	24	11	2
72	Castletown,	135	92	7	1	2	3	.	13	2	7	3	2	2	5	6	2	7	18	6	.
73	Clonakilty,	183	178	15	.	1	1	6	19	8	6	11	6	9	5	11	29	33	31	18	2
74	Cork,	1,508	1,508	158	64	35	27	19	303	60	33	52	31	131	115	162	232	215	120	40	2
75	Dunmanway,	163	133	12	3	2	2	1	22	2	3	1	6	6	5	19	17	14	14	12	2
76	Fermoy,	229	224	23	5	4	4	2	38	6	11	5	16	13	16	13	41	32	34	12	2
77	Kanturk,	245	248	27	7	.	4	2	40	9	9	2	6	12	8	20	31	46	33	18	4
78	Kilmallock, part of,	59	27	5	.	1	.	.	6	...	..	2	2	1	2	2	3	4	3	2	.
79	Kinsale,	157	177	25	5	1	.	..	31	4	6	12	7	11	8	6	13	25	35	10	2
80	Macroom,	248	170	17	5	1	1	2	26	8	3	6	2	11	11	10	26	28	30	2	6
81	Mallow,	228	214	23	3	6	2	1	39	6	5	7	6	6	18	11	27	49	31	8	1
82	Middleton,	219	176	20	2	4	1	4	31	3	13	3	6	6	19	3	23	31	26	7	...
83	Millstreet,	125	65	12	1	3	.	.	19	3	3	4	2	2	8	3	3	13	13	2	2
84	Mitchelstown, part of,	90	81	13	2	1	..	..	18	...	2	2	3	4	4	3	19	13	13	3	...
85	Skibbereen,	242	173	26	3	2	1	3	34	6	7	2	3	17	6	13	14	19	38	12	4
86	Skull,	81	74	2	3	1	1	...	14	...	2	1	5	7	1	1	6	14	14	7	2
87	Youghal, part of,	90	103	12	.	1	.	1	14	6	2	2	1	6	2	10	21	23	11	4	1

Printed image digitised by the University of Southampton Library Digitisation Unit

IRELAND.—DEATHS at different Ages registered in the year 1900—in the SUPERINTENDENT REGISTRAR'S DISTRICTS in each COUNTY.—MALES—*continued.*

II.—PROVINCE OF MUNSTER.

No.	Counties and Superintendent Registrars' Districts.	Total Births.	Total Deaths.	Males. Ages at Death. Under 1 year.	1	2	3	4	Under 5 years.	5–	10–	15–	20–	25–	35–	45–	55–	65–	75–	85–	95 and upwards.
	15. Kerry Co.																				
88	Caherciveen,	267	136	18	3	3	3	.	26	1	5	3	6	13	6	10	14	20	23	16	1
89	Dingle,	296	150	32	6	6	.	.	39	2	3	4	9	14	7	10	14	13	29	6	3
90	Kenmare,	167	74	7	3	.	2	1	13	2	2	.	4	5	1	6	8	6	16	9	5
91	Killarney,	398	328	36	8	3	3	2	52	8	4	6	11	37	16	16	38	47	63	24	8
92	Listowel, part of,	346	300	49	7	6	3	2	67	10	4	7	18	18	16	11	35	48	31	28	7
93	Tralee,	513	350	36	11	4	4	1	76	4	6	13	11	27	15	26	40	54	51	21	5
	16. Limerick Co.																				
94	Croom,	196	106	6		2	1	.	11	1	1	4	4	8	3	7	7	20	22	18	.
95	Kilmallock, part of,	228	231	29	4	4	1	.	38	7	8	6	12	15	16	10	24	41	43	11	3
96	Limerick, do	739	677	123	16	16	10	4	171	18	12	16	23	61	36	38	81	81	60	16	1
97	Listowel, do	53	29	6	1	1	.	.	8	.	.	3	1	3	.	1	2	1	7	4	1
98	Mitchelstown, do.	62	43	12	1	1	.	.	14	.	3	.	1	1	5	1	2	8	6	3	1
99	Newcastle,	261	213	32	5	6	.	1	40	5	3	8	12	16	9	12	13	33	36	15	6
100	Rathkeale,	168	147	16	8	1	2	5	27	2	1	2	6	11	4	7	13	20	34	20	2
101	Tipperary, part of,	67	52	12	6	.	.	.	14	1	1	1	3	2	.	1	2	10	12	4	..
	17. Tipperary Co.																				
102	Birr, part of,	20	11	.	.	.	.	.	.	1	.	1	.	.	.	1	.	1	7	.	..
103	Borrisokane,	97	77	3	2	1	2	1	9	3	.	2	3	3	1	4	11	12	20	6	1
104	Callan, part of,	84	50	13	.	.	1	.	14	5	2	1	1	4	4	2	.	6	10	5	..
105	Carrick-on-Suir, do.	104	115	17	9	1	3	.	30	4	..	4	3	8	10	7	13	23	6	.	1
106	Cashel,	211	196	23	6	5	1	.	35	8	2	7	3	6	12	5	24	38	36	16	4
107	Cloghheen	171	137	23	1	.	1	2	27	7	1	8	4	9	5	6	16	27	19	6	2
108	Clonmel, part of,	160	187	20	11	8	2	3	39	1	6	9	7	11	21	18	25	30	19	3	1
109	Nenagh,	243	195	20	6	3	3	3	33	4	1	8	11	16	7	12	23	34	30	13	4
110	Roscrea, part of,	88	82	12	4	3	.	.	18	1	..	6	1	6	3	2	11	18	13	4	1
111	Thurles,	235	218	28	6	6	2	1	42	6	2	3	2	16	11	5	23	35	37	26	6
112	Tipperary, part of,	283	237	30	4	1	5	1	41	3	.	6	6	22	13	13	29	51	31	16	4
113	Urlingford, do	33	22		1	.	.	.	1	1	1	..	.	2	1	.	3	3	3	4	..
	18. Waterford Co.																				
114	Carrick-on-Suir, part of,	70	52	3	4	2	1	.	16	..	.	1	3	6	1	6	12	6	3	3	.
115	Clonmel, do.	34	37	6	1	1	.	.	8	1	.	3	.	4	.	.	4	7	4	4	2
116	Dungarvan,	172	130	32	9	4	.	.	38	6	3	6	3	14	6	17	20	38	27	14	..
117	Kilmacthomas,	71	76	17	3	1	1	1	23	1	1	3	1	3	1	3	9	14	12	3	1
118	Lismore,	137	114	33	9	2	1	1	25	2	.	1	5	6	3	9	18	16	23	7	1
119	Waterford, part of,	444	386	67	13	15	6	9	110	11	11	13	13	28	28	45	41	55	20	14	..
120	Youghal, do	47	44	7	8	.	..	.	16	..	1	.	3	3	1	1	3	9	10	3	1

Printed image digitised by the University of Southampton Library Digitisation Unit

IRELAND.—DEATHS at different AGES registered in the year 1900—in the SUPERINTENDENT REGISTRAR'S DISTRICTS in each COUNTY.—FEMALES—*continued.*

II.—PROVINCE OF MUNSTER—*continued.*

No.	Counties and Superintendent Registrars' Districts.	Total Births.	Total Deaths.	Females. Ages at Death. Under 1 year.	1	6	2	4	Under 5 years.	5–	10–	15–	20–	25–	35–	45–	55–	65–	75–	85–	95 and upwards.
	15. Kerry Co.																				
88	Cahersiveen,	277	123	12	4	1	3	.	20	.	1	4	1	6	8	2	6	13	34	12	4
89	Dingle,	263	147	22	10	2	2	2	38	1	5	6	4	12	6	2	10	24	27	6	2
90	Kenmare,	170	58	10	4	.	4	1	19	.	.	1	4	6	2	2	7	11	10	6	2
91	Killarney,	438	312	30	2	3	4	1	40	7	11	11	6	19	21	24	27	30	47	28	6
92	Listowel, part of,	358	307	28	8	6	6	6	56	4	12	11	21	17	6	19	25	43	50	29	8
93	Tralee,	477	329	31	12	10	5	6	61	11	2	17	19	61	14	24	30	43	66	23	5
	16. Limerick Co.																				
94	Croom,	39	100	19	2	2	.	..	25	3	2	.	3	4	6	6	11	19	18	7	2
95	Kilmallock, part of,	243	234	25	3	3	.	1	34	3	2	4	3	17	10	17	20	53	39	19	2
96	Limerick, do.	713	709	66	28	12	8	3	141	21	17	21	20	61	29	72	118	99	90	13	8
97	Listowel, do.	44	40	6	6	1	..	.	8	.	1	6	2	2	2	3	4	3	6	2	2
98	Mitchelstown, do.	62	81	4	1	.	.	1	3	.	1	2	1	1	2	.	7	7	4	.	.
99	Newcastle,	231	243	25	3	4	1	3	41	6	4	6	4	10	6	12	24	50	53	20	4
100	Rathkeale,	131	149	18	3	3	1	1	25	4	2	3	7	10	4	15	19	21	23	6	7
101	Tipperary, part of,	81	59	7	1		1	1	11	1	3	1	3	1	2	2	5	11	10	3	.
	17. Tipperary Co.																				
102	Birr, part of,	14	19	3	.	.	1	.	4	.	.	3	2	1	.	1	1	2	3	1	.
103	Borrisokane,	73	73	4	.	1	2	.	7	.	.	4	6	3	4	6	4	14	19	7	.
104	Callan, part of,	66	60	4	3	.	1	.	8	2	1	3	6	6	1	2	7	3	12	6	.
105	Carrick-on-Suir, do.	117	124	17	6	1	7	1	32	4	3	3	3	10	4	2	17	21	12	2	.
106	Cashel,	184	199	28	6	7	1	.	41	3	1	4	5	10	12	7	22	43	36	14	4
107	Clonmeen,	158	150	18	4	5	1	1	29	6	2	2	6	8	7	7	26	24	21	3	.
108	Clonmel, part of,	109	202	24	8	6	6	2	45	7	6	4	6	15	19	16	30	27	19	3	2
109	Nenagh,	237	167	15	3	3	1	.	20	4	8	2	6	10	6	13	16	27	32	17	3
110	Roscrea, part of,	99	78	8	1	1	.	.	10	1	.	1	4	3	4	6	19	13	21	6	2
111	Thurles,	240	229	23	6	2	4	2	37	3	8	16	6	13	11	11	25	29	58	13	2
112	Tipperary, part of,	237	206	23	3	2	2	6	32	6	3	7	11	13	16	21	32	28	25	18	1
113	Urlingford, do.	22	21	3	.	.	.	.	2	.	.	1	.	6	1	1	3	3	6	3	.
	18. Waterford Co.																				
114	Carrick-on-Suir, part of,	56	42	3	1	.	1	.	6	1	1	1	.	3	.	1	2	13	6	3	.
115	Clonmel, do.	23	31	1	.	.	1	.	6	2	1	.	1	.	1	2	3	6	4	4	..
116	Dungarvan,	160	166	16	4	4	4	3	31	3	4	3	6	6	7	3	20	30	28	3	1
117	Kilmacthomas,	77	87	9	2	1	1	.	13	2	1	.	6	3	5	6	6	23	21	3	1
118	Lismore,	118	114	11	2	1	8	1	18	4	3	8	2	10	3	7	14	16	20	7	2
119	Waterford, part of,	444	429	76	20	5	7	4	92	19	15	16	15	20	27	41	67	55	42	17	.
120	Youghal, do.	32	30	3	3	.	1	.	7	1	.	3	1	3	1	3	6	3	10	1	1

Printed image digitised by the University of Southampton Library Digitisation Unit

IRELAND.—DEATHS at different AGES registered in the year 1900—in the SUPERINTENDENT REGISTRAR'S DISTRICTS in each COUNTY.—MALES—*continued.*

III.—PROVINCE OF ULSTER

No.	Counties and Superintendent Registrars' Districts	Total Births.	Total Deaths.	Males — Ages at Death. Under 1 year	1	2	3	4	Under 5 years	5–	10–	15–	20–	25–	35–	45–	55–	65–	75–	85–	95 and upwards.
	19. Antrim Co.																				
121	ANTRIM,	377	317	45	16	9	4	1	69	8	6	12	14	20	20	14	56	44	54	15	.
122	BALLYCASTLE,	146	142	18	2	1	.	3	24	.	3	1	3	11	8	5	16	17	40	15	3
123	BALLYMENA,	678	472	70	9	4	5	5	94	10	5	20	20	34	16	26	59	73	70	40	3
124	BALLYMONEY,	366	278	39	13	8	2	2	61	5	5	8	8	6	12	16	18	48	53	27	3
125	BELFAST, part of,	4,334	3,060	734	155	89	41	41	1,060	73	65	123	132	290	255	372	352	269	98	16	.
126	LARNE,	422	299	31	7	5	5	.	48	8	8	14	10	22	23	18	37	43	50	13	.
127	LISBURN, part of,	338	278	50	5	4	2	.	70	2	7	10	16	16	19	22	39	55	23	4	.
128	LURGAN, do.	38	30	2	1	.	.	.	3	1	.	1	1	1	3	1	8	8	5	3	.
	20. Armagh Co.																				
129	ARMAGH,	520	413	47	11	8	2	4	72	7	4	12	16	22	23	29	64	84	90	22	4
130	BANBRIDGE, part of,	71	56	8	2	3	1	1	8	1	2	4	1	3	2	1	6	13	10	4	.
131	CASTLEDARGINGTON, do.	104	106	14	.	.	1	1	16	3	..	1	4	8	3	8	16	22	20	6	1
132	LURGAN, do	559	396	34	16	6	3	3	119	3	9	11	14	21	25	21	52	72	44	13	1
133	NEWRY, do.	375	233	10	5	8	1	1	20	5	7	12	11	16	15	18	28	47	39	14	1
	21. Cavan Co.																				
134	BALLINAMORE,	137	148	15	4	3	.	1	24	2	2	4	1	14	5	13	19	25	24	13	2
135	BAWNBOY, part of,	103	73	3	1	.	1	1	8	.	.	1	5	3	3	5	5	12	19	9	2
136	CAVAN,	354	338	29	16	4	3	2	53	7		6	10	26	12	10	50	85	76	35	5
137	COOTEHILL, part of,	140	100	2	.	1	.	1	5	2		3	3	4	4	5	17	26	20	8	2
138	ENNISKILLEN, do.	39	31	3	.	1	..	.	3	..	..	.	.	2	3	.	2	11	8	1	1
139	GRANARD, do.	54	47	4	.	1	1	.	6	.	.	1	2	2	3	1	6	9	10	5	2
140	OLDCASTLE, do.	93	78	7	.	1	.	.	8	3	.	2	4	8	6	9	4	10	10	8	.
	22. Donegal Co.																				
141	BALLYSHANNON, part of,	99	94	2	3	.	.	1	6	2	.	6	7	4	11	5	13	17	17	8	1
142	DONEGAL,	229	158	11	8	3	1	2	25	2	3	4	5	10	4	8	14	29	28	18	8
143	DUNFANAGHY,	210	114	17	4	1	2	1	25	3	1	2	4	3	7	2	10	23	23	7	4
144	GLENTIES,	351	224	32	5	5	2	1	40	2	6	8	11	7	10	9	32	32	41	15	2
145	INISHOWEN,	334	235	28	3	4	1	2	38	7	4	2	8	14	9	8	34	42	48	20	1
146	LETTERKENNY,	145	136	13	8	8	3	.	24	1	3	3	5	8	7	5	25	24	30	7	1
147	LONDONDERRY, part of,	86	71	5	.	3	.	.	13	3	2	1	3	4	3	7	11	11	9	4	.
148	MILLFORD,	223	157	14	2	4	.	2	22	.	5	5	4	13	7	12	26	29	24	8	1
149	STRABANE, part of,	113	102	12	1	.	1	.	14	7	3	3	4	7	3	7	17	17	18	3	1
150	STRANORLAR,	132	137	12	8	1	.	1	16	.	1	4	2	5	4	13	13	31	34	18	7
	23. Down Co.																				
151	BANBRIDGE, part of,	407	367	37	8	4	3	..	52	9	5	8	9	15	11	18	54	84	74	25	2
152	BELFAST, do	1,571	790	251	62	22	18	11	361	23	1	31	21	34	42	59	76	61	53	8	.
153	DOWNPATRICK,	425	402	63	15	7	8	1	69	12	.	16	16	30	21	29	65	61	60	31	5
154	KILKEEL,	223	167	23	4	2	3	1	33	10	9	3	6	13	11	8	16	33	24	12	2
155	LISBURN, part of,	233	165	29	4	1	2	.	36	6	1	2	6	6	11	13	22	31	36	15	1
156	LURGAN, do	110	85	18	3	1	..	..	17	.	1	5	3	5	.	5	8	14	17	7	1
157	NEWRY, do	365	271	46	11	4	2	3	66	5	7	8	11	18	16	12	32	46	34	15	2
158	NEWTOWNARDS,	521	371	69	9	4	4	8	83	16	8	8	14	21	16	23	37	72	56	16	2

Printed image digitised by the University of Southampton Library Digitisation Unit

IRELAND.—DEATHS at different AGES registered in the year 1900—in the SUPERINTENDENT REGISTRAR'S DISTRICTS in each COUNTY.—FEMALES—*continued.*

III.—PROVINCE OF ULSTER.

No.	COUNTIES AND SUPERINTENDENT REGISTRARS' DISTRICTS.	Total Births.	Total Deaths.	Females. Ages at Death. Under 1 year.	1	2	3	4	Under 5 years.	5–	10–	15–	20–	25–	35–	45–	55–	65–	75–	85–	95 and upwards
	19. Antrim Co.																				
121	ANTRIM,	347	309	31	7	3	8	3	47	7	7	7	13	20	22	24	33	55	48	17	3
122	BALLYCASTLE,	114	150	12	2	3	.	.	17	1	.	2	4	6	7	9	10	26	42	13	5
123	BALLYMENA,	582	548	57	13	8	4	6	90	6	14	25	24	30	27	61	52	103	89	37	6
124	BALLYMONEY,	315	297	19	7	1	4	1	32	3	4	10	14	15	9	21	39	51	67	33	2
125	BELFAST, part of,	4,195	3,482	311	214	77	59	36	688	85	55	142	104	371	330	413	437	306	142	33	1
126	LARNE,	379	304	37	15	7	0	4	69	11	10	14	14	21	20	11	36	42	41	12	3
127	LISBURN, part of,	338	324	36	7	2	6	3	51	6	8	16	13	30	23	35	32	46	25	6	.
128	LURGAN, do.	35	53	..	.	.	1	.	8	.	3	6	1	9	4	5	6	8	7	..	..
	20. Armagh Co.																				
129	ARMAGH,	458	527	48	9	4	6	9	65	1	11	17	14	36	37	50	84	94	77	20	
130	BANBRIDGE, part of,	83	85	9	.	6	6	.	17	5	4	6	3	6	1	4	14	8	15	6	2
131	CASTLEBLAYNEY do.	110	99	13	1	1	.	.	15	1	2	5	1	3	5	7	11	18	23	4	1
132	LURGAN, do.	530	471	91	23	13	13	5	112	17	17	21	15	31	33	48	61	63	38	14	6
133	NEWRY, do.	202	230	8	4	2	1	3	19	6	5	11	10	12	10	24	46	57	36	10	2
	21, Cavan Co.																				
134	BALLYBOROUGH,	146	141	10	3	5	2	.	17	6	2	2	2	6	8	13	26	29	22	7	6
135	BAWNBOY, part of,	93	77	4	1	2	.	.	7	.	1	5	2	6	2	0	11	14	14	6	1
136	CAVAN,	365	297	29	16		1	3	57	4	8	6	12	10	0	17	34	57	61	15	7
137	CROSSHILL, part of,	124	154	0	6	..	1		13	1	2	5	7	9	5	15	21	29	22	14	1
138	ENNISKILLEN, do.	53	33		6	.	.		6	1	.	6	1	4	6	3	7	7	4	.	
139	GRANARD, do.	44	41	3	4	6		.	8	1	1	1	1	3	1		9	9	9	6	
140	OLDCASTLE, do.	88	84	10	1	1	1		13	3	3	3	1	2	7	4	13	14	13	8	
	22. Donegal Co.																				
141	BALLYSHANNON, part of,	86	109	6	.	1	.	1	8	4	.	2	3	10	4	6	23	25	17	5	.
142	DONEGAL,	221	182	18	8	1	1	1	29	8	4	7	8	7	6	10	19	23	44	19	6
143	DUNFANAGHY,	212	97	13	6	1	.	9	19	1	.	3	2	6	9	1	7	14	24	7	4
144	GLENTIES,	342	271	30	12	.	6	1	45	7	6	11	5	21	12	15	49	36	48	15	7
145	INISHOWEN,	300	261	37	6	6	2		33	8	5	7	13	15	19	29	37	37	49	18	7
146	LETTERKENNY,	143	141	28	1	3	1		23	5	2	6	7	9	10	10	19	27	17	11	6
147	LONDONDERRY, part of,	80	67	4	1	1	1	.	7	.	1	6	2		6	3	14	23	11	2	.
148	MILLFORD,	197	158	8	5	5	2	1	21	6	6	3	8	6	10	23	18	21	23	11	4
149	STRABANE, part of,	165	96	3	6	.		.	5	3	1	10	3	11	6	6	19	20	19	5	1
150	STRANORLAR,	140	98	7	1	2		.	10	1	1	1	1	6	9	5	19	20	18	7	1
	23, Down Co.																				
151	BANBRIDGE, part of,	406	423	30	10	8	6	2	53	8	13	14	20	33	23	33	52	69	72	19	1
152	BELFAST, do	1,532	843	[illegible]	62	33	13	7	319	37	29	35	38	79	60	58	70	76	33	12	1
153	DOWNPATRICK,	379	476	34	8	8	6	3	53	17	7	18	21	31	22	42	54	87	91	37	1
154	KILKEEL,	305	207	16	2	4	4	4	30	8	5	7	3	8	7	5	28	44	42	13	4
155	LISBURN, part of,	211	192	21	2	5	2	.	27	2	..	8	6	13	10	14	33	30	41	6	2
156	LURGAN, do	114	84	4	3	1	1	.	9	4	5	6	8	4	6	6	10	13	10	4	.
157	NEWRY, do.	322	309	29	4	3	6	1	40	8	8	14	14	13	26	25	48	55	46	10	4
158	NEWTOWNARDS,	429	451	41	6	12	5		70	7	12	20	18	33	24	33	50	84	68	31	7

Printed image digitised by the University of Southampton Library Digitisation Unit

IRELAND.—DEATHS at different Ages registered in the year 1900—in the Superintendent Registrar's Districts in each County.—Males—*continued.*

III.—PROVINCE OF ULSTER—*continued.*

Counties and Superintendent Registrars' Districts.	Total Births.	Total Deaths.	Under 1 year.	1	2	3	4	Under 5 years.	5–	10–	15–	20–	25–	35–	45–	55–	65–	75–	85–	95 and upwards.
	Males.																			
			Ages at Death.																	
24. Fermanagh Co.																				
No.																				
159 Ballyshannon, part of,	51	77	4	.	3	1	.	8	.	.	1	1	4	3	6	8	20	18	3	6
160 Clones, do.	75	65	8	3	.	.	1	7	6	4	1	3	3	5	3	10	10	16	8	2
161 Enniskillen, do.	268	676	33	11	6	6	1	36	2	6	5	12	12	13	12	28	51	50	27	6
162 Irvinestown, do.	94	71	6	1	2	.	6	8	.	.	6	1	4	1	6	10	10	14	3	3
163 Lisnaskea, . . .	185	158	13	5	1	2	1	22	5	4	2	5	10	6	4	17	30	29	15	7
25. Londonderry Co.																				
164 Coleraine, . . .	362	284	41	8	3	1	3	56	3	3	7	12	17	12	34	29	38	51	23	3
165 Limavady, . . .	243	181	26	3	4	.	6	35	6	1	5	10	10	3	13	28	43	32	11	4
166 Londonderry, part of,	686	481	77	24	7	6	3	117	12	6	11	16	61	33	43	66	79	38	14	6
167 Magherafelt, . .	373	307	36	6	6	6	6	58	6	6	21	17	19	15	17	39	34	63	42	5
26. Monaghan Co.																				
168 Carrickmacross, . .	120	132	11	6	2	2	.	32	8	3	5	6	7	4	6	17	28	23	6	.
169 Castleblayney, part of,	155	175	14	1	1	3	.	18	1	4	1	6	11	11	12	24	36	43	8	1
170 Clones, do.	86	80	10	2	6	1	6	18	1	.	4	8	4	3	5	6	10	10	6	2
171 Cootehill, do.	68	73	4	1	1	.	.	6	1	.	1	2	.	4	4	16	10	16	6	3
172 Monaghan, . . .	299	318	29	8	6	6	3	48	5	6	8	16	10	17	34	36	71	34	21	4
27. Tyrone Co.																				
173 Castlederg, . .	119	105	6	2	3	.	..	10	1	6	4	1	12	4	5	12	16	17	14	4
174 Clogher, . . .	123	136	5	1	6	.	.	6	7	1	3	5	6	3	13	13	32	18	18	4
175 Coalisland, . .	261	246	16	11	1	4	.	35	5	7	5	11	7	8	13	20	45	57	20	6
176 Dungannon, . . .	350	338	37	6	4	.	3	52	6	4	6	7	14	13	20	32	75	73	15	3
177 Irvinestown, part of,	24	54	1	6	.	.	.	3	6	6	.	6	.	4	1	6	14	16	4	2
178 Omagh, ...	382	402	37	7	6	3	4	57	4	6	6	12	23	22	27	59	74	82	24	4
179 Strabane, part of, .	317	240	30	6	4	4	2	46	5	8	4	15	12	12	17	33	37	30	12	.

IV.—PROVINCE OF CONNAUGHT.

28. Galway Co.																				
180 Ballinasloe, part of, .	145	183	17	6	4	1	3	33	3	6	7	4	14	10	10	30	30	26	10	6
181 Oughterard, . . .	224	141	12	2	6	1	.	17	6	1	3	6	14	4	14	14	25	27	12	2
182 Galway, ...	470	369	61	11	8	3	.	83	10	5	5	15	33	22	23	36	65	39	12	6
183 Glennamaddy, . .	190	125	16	1	1	1	1	14	.	1	1	4	6	6	3	19	24	37	14	.
184 Gort, ...	123	88	16	1	1	.	3	14	3	3	1	6	6	3	4	16	14	15	5	3
185 Loughrea, . . .	203	155	17	2	.	6	1	22	6	3	1	4	6	11	10	16	21	35	14	5
186 Mountbellew, . .	187	97	12	1	.	1	.	14	.	2	6	3	6	8	6	12	14	16	4	3
187 Oughterard, . . .	238	123	15	5	2	1	.	23	7	3	2	4	6	2	6	16	17	23	7	3
188 Portumna, . . .	80	86	3	4	2	.	.	13	1	1	5	2	6	3	.	6	18	13	16	3
189 Tuam, ...	316	643	30	6	3	1	.	40	3	5	3	8	19	12	8	31	64	54	22	4

Pnnted image digitised by the University of Southampton Library Digitisation Unit

IRELAND.—DEATHS at different AGES registered in the year 1900—in the SUPERINTENDENT REGISTRAR'S DISTRICTS in each COUNTY.—FEMALES—*continued.*

III.—PROVINCE OF ULSTER.—*continued.*

No.	Counties and Superintendent Registrars' Districts.	Total Births.	Total Deaths.	Females — Ages at Death: Under 1 year.	1	2	3	4	Under 5 years.	5–	10–	15–	20–	25–	35–	45–	55–	65–	75–	85–	95 and upwards.
	24. Fermanagh Co.																				
159	Ballyreannon, part of,	40	47	4	.	.	3	.	6	.	.	.	.	2	5	4	4	13	2	3	1
160	Clones, do.	78	36	4	2	.	.	.	6	.	.	2	3	3	4	2	5	12	16	7	1
161	Enniskillen, do.	223	248	12	7	5	6	2	33	5	6	3	13	18	13	17	38	44	40	23	2
162	Irvinestown, do.	86	77	5	.	.	.	1	3	6	1	2	2	3	5	2	5	14	18	7	5
163	Lisnaskea, . . .	166	138	12	.	1	2	1	16	2	.	.	1	5	11	10	14	26	32	10	4
	25. Londonderry Co.																				
164	Coleraine, . . .	348	331	29	5	1	4	2	41	7	1	7	14	23	17	25	28	66	63	32	2
165	Limavady, . . .	201	201	12	3	2	2	1	20	4	5	5	7	19	8	17	18	32	45	15	3
166	Londonderry, part of, .	651	566	26	20	7	5	5	108	16	11	25	22	36	29	73	84	78	45	20	3
167	Magherafelt, . .	348	417	32	2	2	5	3	52	5	2	15	12	22	20	31	46	90	81	32	2
	26 Monaghan Co.																				
168	Carrickmacross, . .	153	141	12	1	1	.	3	15	3	2	5	1	5	12	2	26	28	26	10	1
169	Castleblayney, part of,	144	166	11	5	.	2	2	20	6	1	6	3	6	7	13	32	46	20	18	1
170	Clones, do.	81	75	5	.	2	2	.	9	1		.	3	2	2	10	13	16	16	5	2
171	Cootehill, do.	75	63	7	.	1	.	.	8	1	.	.	3	2	3	8	13	7	13	4	.
172	Monaghan, . . .	228	321	24	14	4	2	1	45	5	4	11	14	13	20	27	43	63	49	15	5
	27. Tyrone Co.																				
173	Castlederg, . .	95	104	7	1	2	.	2	13	3	.	3	3	15	2	6	14	20	21	6	1
174	Clogher, . . .	134	160	13	3	2	1	.	18	3	.	6	4	11	5	11	18	26	41	12	5
175	Cookstown,	224	277	25	6	4	4	1	40	3	5	3	12	18	13	23	33	39	38	24	5
176	Dungannon, . . .	298	358	27	6	6	2	2	43	5	4	5	7	18	22	31	48	82	73	23	2
177	Irvinestown, part of, .	36	42	3	.	.	1	.	4	.	.	2	.	1	5	2	5	10	8	4	1
178	Omagh, ...	343	416	24	3	4	3	1	40	6	5	10	26	34	28	41	56	73	78	21	5
179	Strabane, part of, .	206	272	33	5	2	6	5	59	7	7	11	5	15	14	26	32	35	33	12	.

IV.—PROVINCE OF CONNAUGHT.

	28. Galway Co.																				
180	Ballinasloe, part of, .	156	172	10	4	1	.	1	16	2	.	4	11	17	15	12	26	31	26	13	2
181	Clifden, . . .	231	186	17	2	1	1	.	21	5	.	4	3	5	5	8	17	15	31	7	5
182	Galway, ...	425	369	41	14	2	8	7	72	10	2	22	13	22	15	26	43	35	50	13	2
183	Glennamaddy, . .	179	120	3	1	.	1	.	5	2	1	4	2	2	9	2	10	22	28	11	1
184	Gort, ...	105	98	5	2	.	2	.	15	2	.	1	1	4	6	6	8	18	26	10	1
185	Loughrea, . .	192	136	5	2	4	.	1	15	4	3	4	3	10	8	2	15	25	26	15	2
186	Mountbellew, . .	181	124	2	2	4	3	2	26	4	1	6	2	4	2	5	15	21	25	2	3
187	Oughterard, . . .	230	125	14	4	1	.	.	19	4	2	3	2	15	2	2	12	16	29	8	.
188	Portumna. . . .	77	85	8	7	4	.	.	19	1	1	3	3	2	3	5	7	15	17	10	1
189	Tuam, ...	303	302	28	4	5	3	2	43	10	4	13	5	18	24	2	38	36	53	15	3

Printed image digitised by the University of Southampton Library Digitisation Unit

IRELAND.—DEATHS at different AGES registered in the year 1900—in the SUPERINTENDENT REGISTRAR'S DISTRICTS in each COUNTY.—MALES—*continued.*

IV.—PROVINCE OF CONNAUGHT—*continued.*

COUNTIES AND SUPERINTENDENT REGISTRARS' DISTRICTS.		MALES.																			
		TOTAL BIRTHS.	TOTAL DEATHS.	AGES AT DEATH.																	
				Under 1 year.	1	2	3	4	Under 5 years.	5–	10–	15–	20–	25–	35–	45–	55–	65–	75–	85–	95 and upwards.
29. Leitrim Co.																					
No.																					
189	BALLYSHANNON, part of,	35	52	4	1	.	2	.	7	.	.	2	1	4	4	1	8	8	8	7	2
191	BAWNBOY, do.	86	58	3	.	1	3	1	8	1	.	1	.	4	5	8	7	5	11	8	.
192	CARRICK-ON SHAN., do	145	85	13	2	2	.	..	17	2	3	2	5	4	3	2	7	12	13	7	1
193	MANORHAMILTON, . .	266	180	15	2	3	5	...	20	6	1	6	6	18	8	10	27	28	42	11	7
194	MOHILL, ...	208	168	16	5	1	1	2	23	2	2	6	5	6	6	8	18	40	35	12	2
30. Mayo Co.																					
195	BALLINA, . . .	237	184	10	2	1	1	1	24	4	2	6	6	7	10	7	13	24	31	10	1
196	BALLINROBE, . . .	231	181	13	4	2	.	3	22	3	3	4	6	13	11	10	20	23	38	26	4
197	BELMULLET, . .	172	80	25	.	.	1	1	27	2	1	1	2	1	.	6	2	10	18	4	1
198	CASTLEBAR, . . .	257	170	16	3	2	1	..	23	7	2	3	6	16	5	11	28	26	35	3	.
199	CLAREMORRIS, . . .	201	132	25	6	1	.	.	31	4	4	7	6	14	2	9	25	34	27	11	2
200	KILLALA, . . .	73	41	2	.	1	.	.	3	.	.	.	1	2	4	1	5	15	7	2	1
201	SWINFORD, . . .	571	335	40	13	.	5	4	71	8	4	5	17	13	12	10	51	58	42	18	5
202	WESTPORT, . . .	426	248	37	4	4	5	1	61	10	2	5	14	20	10	14	20	31	49	18	6
31 Roscommon Co.																					
203	ATHLONE, part of,	104	63	4	1	1	.	..	5	.	.	.	4	4	2	.	11	16	18	3	.
204	BALLINASLOE, do.	43	24	2	2	1	.	.	5	.	.	3	3	1	2	.	2	3	5	1	.
205	BOYLE, do.	161	138	15	5	1	4	.	25	3	3	4	9	6	3	7	17	23	25	10	5
206	CARRICK-ON-SHAN, do.	52	42	4	.	2	.	1	7	2	2	.	1	2	1	1	3	7	11	1	1
207	CASTLEREAGH, . .	369	321	26	1	3	2	2	33	2	4	5	11	14	4	8	29	54	36	16	3
208	ROSCOMMON, . . .	157	129	7	4	2	1	2	16	5	3	3	3	3	4	7	15	23	29	13	.
209	STRONGSTOWN, . .	114	152	10	3	5	.	.	15	3	2	2	7	2	4	4	13	31	38	22	.
32. Sligo Co.																					
210	BOYLE, part of, . .	116	84	7	1	1	1	1	11	2	1	1	5	6	2	3	7	24	14	3	3
211	DRUMORE WEST, . .	121	106	10	4	.	.	2	16	2	3	4	2	7	3	6	14	18	25	7	1
212	SLIGO, ...	423	351	37	8	5	3	3	56	10	3	9	9	21	16	26	31	66	98	28	5
213	TOBERCURRY, . . .	201	122	16	1	3	1	.	21	3	.	2	2	3	3	14	12	22	24	13	1

Printed image digitised by the University of Southampton Library Digitisation Unit

IRELAND.—DEATHS at different Ages registered in the year 1900—in the Superintendent Registrar's Districts in each County.—Females—*continued.*

IV.—PROVINCE OF CONNAUGHT—*continued.*

Counties and Superintendent Registrars' Districts.	Total Births.	Total Deaths.	Females — Ages at Death: Under 1 year.	1	2	3	4	Under 5 years.	5–	10–	15–	20–	25–	35–	45–	55–	65–	75–	85–	95 and upwards.
29 Leitrim Co.																				
No.																				
190 Ballyshannon, part of,	61	47	3	.	1	.	.	4	.	1	1	1	5	1	4	7	7	15	4	.
191 Bawnboy, do.	85	67	5	.	.	.	.	5	4	3	6	.	3	4	5	13	18	3	6	...
192 Carrick on Shan., do.	126	83	5	2	4	.	3	13	1	1	1	3	4	4	6	15	20	15	3	1
193 Manorhamilton, . .	217	169	11	3			1	15	5	6	5	6	11	16	13	15	29	38	3	5
194 Mohill, ...	165	150	13	5	.	1	3	22	6	1	4	1	5	16	6	23	36	16	3	3
30 Mayo Co.																				
195 Ballina, . . .	219	146	20	3	1	3	1	28	1	6	2	—	6	10	12	17	21	31	11	3
196 Ballinrobe, . . .	197	181	11	1	3	.	..	15	6	3	10	4	17	7	13	29	25	37	14	3
197 Belmullet, ...	173	87	16	1	3	2	.	21	4	.	3	.	7	4	7	13	11	12	6	3
198 Castlebar, . . .	241	187	11	5	6	3	.	25	3	4	6	10	17	3	12	24	31	31	13	2
199 Claremorris, . .	304	175	17	1	6	.	3	23	6	6	6	3	5	10	3	33	37	47	4	.
200 Killala, ...	80	51	6	1	.	.	.	6	1	1	1	4	3	2	4	5	6	11	4	1
201 Swinford, . . .	584	360	41	6	6	4	3	65	6	15	20	15	21	14	32	52	59	50	14	2
202 Westport, ...	435	261	34	6	4	6	.	46	6	6	3	3	20	16	13	22	48	43	18	4
31. Roscommon Co.																				
203 Athlone, part of.	90	61	1	1	1	1	1	5	1	2	3	1	3	2	3	8	15	7	6	1
204 Ballinasloe, do.	38	31	1	1	.	.	.	3	6	..	3	1	1	3	3	1	3	4	.	.
205 Boyle, do.	142	107	8	3	1	.	.	11	1	..	6	5	6	6	8	16	18	24	4	.
206 Carrick-on Shan., do	88	61	5	.	.	1	.	6	6	1	2	2	1	4	1	5	14	13	11	.
207 Castlereagh, . .	313	228	6	5	1	4	1	27	.	4	6	10	12	13	16	32	43	43	11	.
208 Roscommon, . .	124	134	8	1	3	.	1	13	2	4	6	3	10	6	9	9	22	37	10	4
209 Strokestown, . .	126	155	13	6	4	.	.	13	3	6	7	7	7	4	6	13	32	33	13	2
32 Sligo Co.																				
210 Boyle, part of, . .	127	74	6	.	1	.	.	7	4	1	3	5	5	2	4	3	13	15	3	3
211 Dromore West, . .	127	98	3	1	.	2	.	6	3	1	4	4	10	4	3	8	14	26	3	2
212 Sligo, ...	412	346	21	10	9	3	5	44	7	6	13	8	30	19	35	38	54	52	21	5
213 Tobercurry, . .	162	169	11	4	1	1	1	18	6	2	4	4	13	6	16	16	37	33	12	1

Printed image digitised by the University of Southampton Library Digitisation Unit

IRELAND.—DEATHS at different AGES registered in the year 1900—in the SUPERINTENDENT REGISTRARS' DISTRICTS.—MALES.

Number or Numbers of Union in preceding Abstract.	Superintendent Registrars' Districts.	Total Births.	Total Deaths.	Males. Ages at Death. Under 1 year.	1	2	3	4	Under 5 years.	5–	10–	15–	20–	25–	35–	45–	55–	65–	75–	85–	95 and upwards.
41	Abbeyleix,	163	161	13	3	1	.	.	17	.	1	1	4	7	3	3	34	29	34	17	4
121	Antrim,	377	317	45	10	9	4	1	69	8	6	12	14	20	20	14	36	44	56	15	.
30, 36	Ardee,	141	121	9	1	.	2	1	13	1	.	4	2	4	6	8	20	25	29	6	.
129	Armagh,	520	448	47	11	8	2	4	73	7	4	12	13	22	23	23	64	84	90	23	4
46, 203	Athlone,	283	236	24	7	6	4	1	42	6	3	2	14	6	8	11	30	42	56	13	1
9, 42	Athy,	241	261	27	12	4	7	3	53	10	4	5	13	16	12	14	34	40	39	13	1
134	Ballieborough,	157	148	15	4	3	.	1	24	2	2	4	1	14	5	13	16	25	24	13	2
165	Ballina,	237	134	10	2	1	1	1	24	4	2	6	5	7	10	7	13	24	21	10	1
180, 204	Ballinasloe,	185	207	12	10	5	1	3	38	3	3	10	6	10	12	10	32	33	31	11	3
196	Ballinrobe,	231	181	13	4	2	.	3	22	2	9	4	5	13	11	10	20	23	38	20	4
122	Ballycastle,	146	142	12	2	1	.	3	24	.	2	1	2	11	5	5	16	17	40	19	2
27, 47	Ballymahon,	118	137	12	2	2	.	.	16	3	1	9	2	9	2	3	22	25	30	11	5
123	Ballymena,	973	472	70	9	4	9	9	94	10	9	20	20	34	16	26	53	75	70	40	3
124	Ballymoney,	366	279	39	13	6	2	2	61	3	2	3	3	3	13	13	18	48	53	27	3
141, 159, 190	Ballyshannon,	186	223	10	4	3	3	1	21	2	.	2	3	12	17	12	23	46	43	15	3
61	Ballyvaghan,	40	30	3	.	1	.	.	4	1	.	.	1	2	2	1	2	3	3	6	1
4	Balrothery,	206	184	24	4	5	1	5	39	2	3	5	5	12	11	10	28	36	17	9	.
1, 10, 56	Baltinglass,	156	142	17	3	.	2	2	24	2	6	5	2	7	5	9	16	22	26	25	.
130, 151	Banbridge,	478	423	40	10	6	4	1	61	10	7	12	18	18	13	20	60	97	84	29	2
70	Bandon,	161	170	20	4	2	1	.	27	1	2	3	3	13	3	9	18	35	18	14	1
71	Bantry,	168	113	15	4	3	1	.	22	2	2	2	3	5	4	10	8	61	21	10	2
185, 191	Bawnboy,	192	131	8	1	1	4	2	18	1	.	2	5	7	5	13	13	20	30	17	2
125, 152	Belfast,	6,005	2,730	985	217	111	56	52	1,421	26	24	153	153	324	297	331	428	330	120	23	.
197	Belmullet,	172	80	25	.	.	1	1	27	2	1	1	2	1	.	4	3	10	18	4	1
22, 102	Birr,	252	235	31	2	1	1	1	37	4	3	6	4	22	8	24	30	32	44	18	.
103	Borrisokane,	97	77	3	2	1	2	1	9	3	.	2	3	5	1	4	11	12	29	6	1
205, 210	Boyle,	307	222	22	6	2	5	1	36	5	4	2	14	12	2	10	24	47	34	16	4
88	Cahersiveen,	267	136	12	3	2	3	.	26	1	5	3	6	12	5	10	14	20	23	10	1
14, 104	Callan,	183	151	24	3	.	2	2	31	7	3	2	7	6	10	6	14	31	22	10	1
2, 43	Carlow,	407	323	38	10	2	2	2	55	3	6	16	13	23	13	21	43	61	36	15	5
188	Carrickmacross,	129	132	11	6	2	3	.	22	3	3	5	6	7	4	3	17	28	23	6	.
192, 206	Carrick-on-Shan.,	107	137	17	3	4	.	1	24	3	5	2	3	9	10	3	13	12	24	8	2
15, 108, 114	Carrick-on-Suir,	210	220	32	14	3	5	.	54	6	1	5	7	12	14	16	37	33	25	7	2
106	Cashel,	211	189	26	6	5	1	.	37	3	2	7	2	3	12	5	24	38	30	13	4
198	Castlebar,	257	170	18	3	2	1	.	23	7	3	6	6	16	9	11	28	29	35	3	.
131, 163	Castleblayney,	259	281	28	1	1	3	1	34	3	4	2	10	16	14	19	39	52	63	14	2
16	Castlecomer,	120	215	13	.	2	3	2	27	2	4	.	2	6	4	11	10	18	24	7	.
173	Castlederg,	112	105	6	2	2	.	.	10	1	2	4	1	13	4	5	12	10	17	14	4
207	Castlereagh,	369	221	25	1	3	2	2	33	9	4	5	11	14	4	3	29	54	36	18	3
72	Castletown,	148	70	10	1	3	.	.	13	2	.	1	3	7	3	3	6	15	13	3	.
136	Cavan,	334	358	29	12	4	3	2	53	7	3	6	10	26	12	19	50	59	79	36	5
5, 11	Celbridge,	158	130	14	4	1	1	.	20	2	3	4	9	11	3	10	61	22	14	4	1
199	Claremorris,	301	182	25	5	1	.	.	31	4	4	7	5	14	3	3	25	34	27	11	2
181	Clifdan,	234	141	19	2	2	1	.	27	2	1	3	6	14	4	14	14	25	27	12	3
107	Clogheen,	171	137	23	1	.	1	3	27	7	1	3	4	3	5	6	16	27	18	9	2

Printed image digitised by the University of Southampton Library Digitisation Unit

IRELAND—DEATHS at different AGES registered in the year 1900—in the SUPERINTENDENT REGISTRARS' DISTRICTS.—FEMALES

Number or Numbers of Union in preceding Abstract.	Superintendent Registrars' Districts.	Females. Total Births.	Total Deaths.	Ages at Death. Under 1 year.	1	2	3	4	Under 5 years.	5–	10–	15–	20–	25–	35–	45–	55–	65–	75–	85–	95 and upwards
41	Abbeyleix.	151	180	17	1	3	.	.	21	3	1	2	4	9	7	15	16	32	36	13	3
121	Antrim.	347	305	31	7	3	3	3	47	7	7	7	13	20	22	24	33	55	46	17	3
30, 33	Ardee.	124	125	9	3	.	1	2	11	2	1	9	5	4	8	8	21	28	26	9	1
129	Armagh.	458	527	48	9	4	2	2	65	13	11	17	14	36	37	50	85	94	77	20	3
46, 203	Athlone.	239	211	20	8	3	7	1	39	9	5	3	7	10	12	17	22	39	29	17	2
3, 42	Athy.	239	265	27	2	5	3	3	47	11	3	11	7	20	13	17	30	36	44	14	8
134	Ballieborough.	146	141	10	3	2	2	.	17	3	2	2	2	8	8	13	26	29	23	7	2
195	Ballina.	219	146	26	3	1	3	1	28	1	2	2	.	8	10	13	17	21	31	11	3
180, 204	Ballinasloe.	193	193	11	2	1	.	1	18	2	.	8	12	18	17	15	27	33	30	10	2
196	Ballinrobe.	187	181	11	1	3	.	.	18	2	3	10	4	17	7	15	28	22	37	14	2
122	Ballycastle.	114	180	19	2	3	.	.	17	1	.	2	4	8	7	8	16	25	42	13	2
27, 47	Ballymahon.	85	125	14	2	.	1	.	17	1	2	3	4	3	3	3	16	22	32	8	4
123	Ballymena.	582	548	57	19	8	4	8	90	8	14	25	24	39	27	34	52	103	89	37	5
124	Ballymoney.	315	297	19	7	1	4	1	32	3	4	10	14	15	3	21	39	51	67	30	2
141, 159, 190	Ballyshannon.	196	203	13	.	2	2	1	18	4	1	3	4	18	11	17	33	44	37	13	1
61	Ballyvaghan.	41	47	2	.	1	.	.	3	2	1	1	.	3	2	3	4	4	15	3	1
4	Balrothery.	169	184	28	3	3	1	5	40	3	6	3	7	12	9	12	25	30	28	3	1
1, 10, 56	Baltinglass.	129	137	11	1	.	1	1	14	2	.	5	4	8	3	12	17	22	35	17	1
130, 151	Banbridge.	489	508	33	10	9	11	2	70	14	17	13	32	39	27	37	66	73	87	22	3
70	Bandon.	159	169	12	3	2	.	3	20	3	2	10	3	13	8	11	13	33	28	10	1
71	Bantry.	149	112	10	3	1	3	.	17	2	2	3	.	12	7	2	2	18	24	11	2
125, 191	Bawnboy.	178	144	3	1	2	.		12	4	4	11	2	2	2	3	24	32	17	14	1
125, 152	Belfast.	5,727	4,325	311	276	110	63	43	1,303	122	84	177	202	430	399	471	507	382	181	46	2
197	Belmullet.	173	87	16	1	2	2	.	21	4	.	2		7	4	7	13	11	12	3	3
22, 102	Birr.	315	236	26	3	4	4	1	38	2	2	7	7	15	16	21	23	42	42	14	7
103	Borrisokane.	73	72	4	.	1	3	.	7	.	.	4	5	3	4	9	4	14	13	7	
205, 210	Boyle.	209	181	14	2	2	.	.	18	5	1	8	10	15	8	12	25	31	39	7	2
88	Cahersiveen.	277	123	12	4	1	3	.	20	.	1	4	1	9	8	8	3	13	34	12	4
14, 104	Callan.	150	154	22	5	.	3	2	31	3	3	4	4	4	4	3	13	35	33	7	1
2, 43	Carlow.	368	348	24	6	5	1	.	37	9	8	11	13	13	23	24	70	65	47	24	4
168	Carrickmacross.	153	141	15	1	1	.	2	18	3	2	3	1	9	14	3	26	22	25	10	1
192, 206	Carrick-on-Shan.	184	144	10	2	4	1	2	19	3	2	3	3	3	3	3	20	34	27	14	1
18, 105, 114	Carrick on-Suir.	202	194	23	7	1	3	2	41	3	3	4	3	18	3	12	26	40	24	12	.
106	Cashel.	184	129	28	3	7	1	.	41	3	1	4	3	10	12	7	22	43	33	14	4
198	Castlebar.	241	187	11	5	6	3	.	25	3	4	3	10	17	9	12	24	31	35	13	2
131, 169	Castleblayney.	254	285	24	9	1	3	2	35	3	3	10	4	11	12	23	43	65	52	20	2
16	Castlecomer.	98	106	13	5	2	1	.	21	2	4	4	1	2	3	5	15	24	13	8	1
173	Castlederg.	95	104	7	1	2	.	3	13	3	.	3	3	13	2	5	14	25	25	5	1
207	Castlereagh.	313	228	16	3	1	4	1	27	.	4	6	10	18	13	15	32	43	43	11	.
72	Castletown.	135	92	7	1	3	3	.	14	2	7	3	2	8	5	3	3	7	19	3	.
136	Cavan.	365	297	29	19	3	1	3	57	4	3	3	12	15	9	17	35	57	61	13	7
5, 11	Celbridge.	148	131	12	3	1	3	3	23	2	4	6	0	10	14	12	25	19	4	2	
199	Claremorris.	304	178	17	1	2	.	2	22	3	2	3	3	9	10	8	33	27	47	4	.
181	Clifden.	231	130	17	3	1	1		21	2	.	4	3	3	3	8	17	18	31	7	3
107	Clogheen.	158	150	18	4	2	1	1	26	2	2	3	0	8	7	7	28	24	21	8	.

Printed image digitised by the University of Southampton Library Digitisation Unit

IRELAND.—DEATHS at different AGES registered in the year 1900—in the SUPERINTENDENT REGISTRARS' DISTRICTS.—MALES—*continued.*

Number or Numbers of Union in preceding Abstract.	Superintendent Registrars' Districts.	MALES. Total Births.	Total Deaths.	Ages at Death. Under 1 year.	1	2	3	4	Under 5 years.	5–	10–	15–	20–	25–	35–	45–	55–	65–	75–	85–	95 and upwards
174	Clogher	123	136	5	1	3	..	.	8	7	1	3	6	5	6	13	13	35	18	15	4
78	Clonakilty,	182	199	16	4	2	..	1	20	4	1	7	10	13	7	16	13	32	20	13	8
160, 170	Clones,	161	145	13	5	3	1	3	25	8	2	5	6	7	8	8	18	29	35	10	4
108, 115	Clonmel,	194	224	29	13	4	2	6	47	6	6	12	7	16	21	15	29	37	23	7	3
164	Coleraine,	362	284	41	8	3	1	8	56	3	3	7	12	17	12	24	29	38	51	29	3
178	Cookstown,	261	249	19	11	1	4	.	35	6	7	5	11	7	8	13	30	45	57	20	5
137, 171	Cootehill,	209	173	7	1	2	..	1	11	3	1	4	5	4	6	9	29	42	36	17	4
74	Cork,	1,561	1,522	225	64	31	23	17	360	48	35	53	81	156	137	182	207	191	79	29	2
62	Corrofin,	43	50	2	.	..	..	.	2	.	1	1	.	5	2	1	11	19	11	5	.
29	Croom,	108	106	8	.	2	1	.	11	1	1	4	4	3	3	7	7	20	22	18	.
48	Delvin,	78	67	16	2	1	1	.	14	.	1	.	1	1	2	1	10	12	9	12	1
89	Dingle,	235	150	32	8	2	.	.	39	2	3	4	9	14	7	15	14	13	28	5	2
142	Donegal,	229	158	11	8	3	1	3	26	2	3	4	6	10	4	8	14	29	38	18	8
188	Downpatrick,	435	403	43	18	7	3	1	69	12		16	16	20	21	29	60	51	66	31	5
31, 34	Drogheda,	280	257	30	6	3	2	3	43	6	2	5	10	20	18	25	35	49	30	18	1
211	Dromore West,	121	106	10	4	.	.	2	16	2	2	4	2	7	3	4	14	18	25	7	1
3	Dublin, North,	2,471	2,122	417	144	55	45	28	689	59	30	54	39	210	237	238	216	171	92	19	8
7	Dublin, South	2,944	2,816	527	155	77	39	32	830	86	44	73	104	244	293	336	333	280	142	45	5
32	Dundalk,	374	390	38	11	2	2	1	54	7	4	7	11	18	18	24	49	58	30	13	3
143	Dunfanaghy,	210	114	17	4	1	2	1	36	3	1	2	4	2	7	2	10	29	23	7	4
176	Dungannon,	350	338	37	8	4	.	3	52	3	4	3	7	14	12	20	55	75	72	15	2
118	Dungarvan,	172	190	32	2	4	.	.	38	5	3	5	8	14	6	17	20	33	27	14	.
75	Dunmanway,	165	129	18	1	2	1	.	22	3	3	3	5	6	5	5	21	17	29	5	2
35	Dunshaughlin,	81	63	11	.	1	1	.	13	3	3	4	2	4	4	8	15	15	7	5	
12, 20, 29	Edenderry,	144	148	10	6	2	1	4	22	5	1	3	8	7	5	13	21	25	18	16	5
63	Ennis,	196	203	19	3	2	2	1	27	4	2	8	18	3	14	19	33	26	35	15	5
52	Enniscorthy,	329	297	38	8	4	2	1	53	2	6	7	17	14	18	22	35	49	45	20	3
136, 161	Enniskillen,	327	307	35	11	3	3	1	59	6	2	5	12	14	18	12	30	62	58	28	4
99	Ennistimon,	207	199	26	6	1	.	1	37	2	3	5	5	11	6	8	23	29	36	29	4
76	Fermoy,	227	227	31	10	2	5	3	51	2	1	8	12	13	18	12	31	44	22	14	1
182	Galway,	470	369	61	11	6	2	.	82	15	6	5	18	33	22	22	46	65	49	13	3
188	Glenamaddy,	190	125	10	1	1	1	1	14	.	1	1	4	6	8	6	13	24	27	14	.
144	Glentiea,	391	224	32	8	8	2	1	48	6	5	8	11	7	10	8	32	32	41	15	2
53	Gorey,	177	163	19	6	2	.	2	29	1	1	4	4	9	7	5	20	35	34	14	.
154	Gort,	123	80	16	1	1	.	3	14	3	3	1	6	6	3	4	10	14	13	5	3
28, 49, 189	Granard,	291	254	18	3	8	3	2	32	2	4	3	10	13	13	13	33	47	42	36	4
145	Inishowen,	334	235	28	8	4	1	3	38	7	4	2	8	14	6	8	34	42	48	20	1
162, 177	Irvinestown,	120	125	4	3	2	.	3	12	2	2	3	7	4	5	3	16	23	29	13	5
77	Kanturk,	280	229	26	4	1	1	1	33	4	3	11	18	10	11	13	27	43	29	21	5
37	Kells,	145	128	3	2	1	1	2	14	3	.	3	3	7	7	5	10	23	27	11	1
90	Kenmare,	167	74	7	3	.	6	1	18	2	2	.	4	5	1	6	6	8	13	9	6
164	Kilkeel,	223	167	23	4	2	3	1	33	10	3	8	6	13	11	6	19	28	29	12	2
17	Kilkenny,	236	236	29	7	4	3	2	41	7	2	8	10	14	14	27	42	46	20	6	6
65	Killadysert,	102	99	16	3	.	3	1	20		3	4	3	5	1	4	7	14	21	8	1
200	Killala,	73	41	3	.	1	.	.	3	.	.	.	1	2	4	1	5	13	7	2	1

Pnnted image digitised by the University of Southampton Library Digitisation Unit

IRELAND.—DEATHS at different AGES registered in the year 1900—in the SUPERINTENDENT REGISTRARS' DISTRICTS.—FEMALES—*continued.*

Number or Numbers of Union in preceding Abstract.	Superintendent Registrars' Districts.	Females. Total Births.	Total Deaths.	Ages at Death. Under 1 year.	1	2	3	4	Under 5 years.	5–	10–	15–	20–	25–	35–	45–	55–	65–	75–	85–	95 and upwards.
174	Clogher,	134	160	12	3	2	1	.	18	3	.	6	4	11	6	11	18	26	41	13	5
73	Clonakilty,	183	178	13	.	1	1	.	19	8	6	11	8	8	5	11	22	33	31	16	2
160, 170	Clones,	159	147	9	3	2	2	.	16	1	1	2	8	5	6	16	18	27	33	12	3
108, 113	Clonmel,	198	233	25	8	6	8	2	47	3	5	4	5	13	13	18	45	32	23	13	2
164	Coleraine,	345	331	20	3	1	4	3	41	7	1	7	14	22	17	25	28		63	32	3
173	Cookstown,	224	277	25	8	4	4	1	40	3	8	8	13	16	12	23	33	39	55	24	5
127, 171	Cootehill,	200	217	13	8	1	1	.	21	2	2	3	10	12	8	23	44	26	22	18	1
74	Cork,	1,508	1,558	158	64	35	27	16	303	60	33	52	51	131	115	162	253	215	128	48	3
62	Corrofin,	46	44	4	.	1	1	3	8	2	.	1	5	3	2	1	1	13	5	3	1
24	Croom,	98	100	16	2	3	.	.	23	2	2	.	3	4	3	6	11	13	18	7	2
43	Delvin,	62	73	1	.	1	.	.	2	1	2	3	3	2	4	3	3	17	15	5	2
89	Dingle,	208	147	23	10	3	2	5	38	1	5	5	4	13	5	3	10	24	27	5	2
142	Donegal,	221	182	18	8	1	1	1	29	3	4	7	8	7	8	10	18	23	44	18	3
158	Downpatrick,	376	476	34	6	6	2	6	53	17	7	13	21	31	23	42	54	67	91	37	1
21, 34	Drogheda,	261	277	28	11	3	1	3	46	9	8	14	10	17	21	22	44	52	33	4	.
211	Dromore West,	127	98	3	1	.	2	.	6	3	1	4	4	10	4	3	5	12	26	8	2
6	Dublin, North,	2,446	2,130	376	123	43	38	24	609	64	53	63	76	164	186	223	284	227	196	42	.
7	Dublin, South,	2,728	2,862	458	147	67	38	26	736	54	61	93	100	206	227	285	373	355	240	77	5
32	Dundalk,	337	327	37	6	5	3	3	54	8	7	16	11	20	18	28	58	29	31	14	2
143	Dunfanaghy,	212	97	13	3	1	.	2	16	1	.	3	3	5	6	1	7	14	24	7	4
178	Dungannon,	298	358	27	6	6	2	2	43	3	4	8	7	13	22	31	48	52	73	23	6
116	Dungarvan,	160	166	18	4	4	4	3	31	3	4	8	6	9	7	8	20	30	28	6	1
75	Dunmanway,	103	123	18	3	5	3	1	28	3	3	1	3	8	6	13	17	14	14	13	3
35	Dunshaughlin,	78	66	3	3	.	1	.	10	.	1	.	3	6	3	8	11	15	7	3	1
12, 23, 36	Edenderry,	145	146	6	2	1		1	13	2	3	4	6	13	8	8	20	28	29	10	3
68	Ennis,	233	173	13	6	1	6	.	28	6	3	6	5	12	11	8	20	27	31	12	1
52	Enniscorthy,	304	287	37	12	4	3	2	48	6	6	11	14	11	13	20	46	43	39	6	2
138, 161	Enniskillen,	276	281	12	8	6	6	3	36	3	8	5	14	17	13	20	43	61	44	22	2
94	Ennistimon,	166	146	8	6	1	1	.	16	4	3	3	8	7	7	10	13	22	38	17	3
76	Fermoy,	239	224	23	6	4	4	2	38	2	11	5	10	13	10	13	41	32	34	13	3
182	Galway,	425	369	41	14	2	6	7	72	10	6	22	13	22	16	20	43	33	36	13	3
163	Glennamaddy,	179	126	3	1	.	1	.	6	2	1	4	2	8	3	8	19	29	28	11	1
144	Glenties,	342	271	30	19		3	1	45	7	3	11	5	21	12	18	30	36	48	16	7
33	Gorey,	138	128	11	1	2	2	1	17	2	4	7	3	3	13	8	18	22	24	10	.
154	Gort,	105	98	6	9	.	6	.	16	2	.	1	1	4	8	8	8	19	26	10	1
28, 49, 139	Granard,	214	225	19	9	7	1	4	34	6	3	1	5	7	13	14	30	39	52	19	4
143	Inishowen,	300	221	17	6	8	2	.	33	6	2	7	13	16	15	29	37	37	26	13	7
162, 177	Irvinestown,	122	119	8	.	.	1	1	10	2	1	4	2	4	10	4	19	24	27	11	7
77	Kanturk,	245	246	27	7	.	4	2	40	6	9	3	8	12	8	20	31	46	63	18	4
37	Kells,	107	92	7	6	.	.	.	13	2	1	3	1	4	3	14	12	15	8	7	1
90	Kenmare,	170	68	10	4	.	4	1	19	.	.	1	4		2	2	7	11	10	3	2
154	Kilkeel,	205	207	10	2	4	4	4	20	5	5	7	3	3	7	3	29	44	42	13	4
17	Kilkenny,	274	249	23	7	3	3	2	42	10	6	7	12	3	16	13	33	55	30	8	3
86	Killadysert,	88	87	3	1	1	1		8	1	1	.	1	7	7	8	12	14	17	5	3
200	Killala,	90	61	8	1	.	.		5	1	1	1	4	3	2	4	8	8	11	4	1

Printed image digitised by the University of Southampton Library Digitisation Unit

IRELAND.—DEATHS at different AGES registered in the year 1900—in the SUPERINTENDENT REGISTRARS' DISTRICTS.—MALES—*continued.*

Number or Numbers of Union in preceding Abstract.	Superintendent Registrars' Districts.	Males. Total Births.	Males. Total Deaths.	Ages at Death. Under 1 year.	1	2	3	4	Under 5 years.	5–	10–	15–	20–	25–	35–	45–	55–	65–	75–	85–	95 and upwards.
91	Killarney,	306	338	38	3	3	3	2	52	8	4	2	11	37	16	13	38	47	63	24	6
117	Kilmacthomas,	71	78	17	2	1	1	1	22	1	1	2	1	5	1	3	2	14	16	2	1
78, 95	Kilmallock,	285	277	37	7	5	1	.	50	8	3	10	14	16	14	19	34	42	46	13	2
66	Kilrush,	282	253	17	2	4	2	.	29	8	4	3	11	16	12	11	26	26	55	23	5
79	Kinsale,	151	158	20	2	2	.	.	26	2	2	9	15	8	12	10	16	22	27	8	1
126	Larne,	422	299	31	7	5	3	.	28	2	6	14	13	22	22	19	37	43	50	11	.
148	Letterkenny,	145	136	13	6	2	3	.	24	1	2	3	6	8	7	2	25	24	20	7	1
165	Limavady,	243	181	25	2	4	.	3	35	3	1	3	10	10	8	13	23	26	32	11	4
67, 96	Limerick,	800	726	130	21	15	10	3	181	20	16	13	30	64	60	72	85	90	98	20	1
127, 135	Lisburn,	571	463	28	9	5	4	.	106	8	8	12	17	24	30	37	61	86	66	14	1
118	Lismore,	137	119	12	9	2	1	1	25	2	.	1	3	6	3	9	15	15	23	7	1
168	Lisnaskea,	185	188	19	6	1	2	1	22	5	4	2	5	10	6	4	17	32	29	16	7
92, 97	Listowel,	412	339	55	8	7	3	3	75	15	4	9	12	20	16	12	37	49	38	33	6
147, 166	Londonderry,	792	552	87	24	10	2	3	130	16	10	12	19	35	36	50	77	90	97	18	6
29	Longford,	240	619	23	3	7	7	1	40	5	1	6	14	11	10	15	29	44	24	15	5
185	Loughrea,	203	166	17	2	.	2	1	22	2	3	1	4	9	11	19	19	21	26	14	5
128, 132, 156	Lurgan,	707	611	69	22	5	2	3	139	9	10	17	30	27	32	27	63	74	66	25	2
80	Macroom,	256	199	29	3	1	.	2	35	4	3	6	10	14	7	12	30	37	35	14	3
187	Magherafelt,	373	367	35	3	3	2	3	58	3	8	21	17	19	16	17	30	39	46	42	6
81	Mallow,	255	217	24	5	4	.	3	36	7	7	6	14	15	14	11	23	43	33	8	4
193	Manorhamilton,	266	189	13	2	3	2	.	20	2	1	6	9	16	8	10	27	28	42	11	7
82	Middleton,	192	189	23	3	1	1	1	28	7	3	7	6	14	13	14	29	27	30	8	.
148	Millford,	223	157	19	2	4	.	2	22	.	6	6	4	13	7	15	26	29	24	8	1
98	Millstreet,	112	97	4	3	1	.	.	8	4	1	1	2	11	4	4	11	12	28	4	3
64, 98	Mitchelstown,	147	129	25	2	2	2	.	31	.	2	2	4	6	10	8	14	25	23	7	3
194	Mohill,	208	198	13	8	1	1	2	25	2	2	6	9	6	6	2	16	40	36	12	3
172	Monaghan,	289	318	23	8	6	2	3	42	5	3	6	15	15	17	24	30	71	39	21	4
186	Mountbellew,	187	97	12	1	.	1		14	.	2	2	3	8	3	2	15	14	10	4	3
24, 44	Mountmellick,	305	278	19	6	2	4	2	32	4	4	4	9	19	13	24	43	43	32	22	3
50	Mullingar,	267	297	26	5	4	4	.	39	5	3	3	11	28	18	21	49	46	48	19	2
13, 57	Nass,	360	350	46	10	5	3	3	67	6	4	14	8	30	30	23	29	54	43	15	4
28	Navan,	133	161	11	3	2	1	2	19	1	2	6	2	4	9	12	36	22	24	9	1
109	Nenagh,	243	195	30	5	3	3	3	35	4	1	8	11	13	7	12	25	30	30	13	4
99	Newcastle,	261	212	30	6	3	.	1	40	5	2	8	12	10	9	12	15	39	36	15	6
2, 18, 54	New Ross,	302	283	34	6	3	4	2	51	3	6	16	19	12	13	39	39	50	42	21	2
138, 157	Newry,	640	504	56	12	7	3	4	80	10	14	16	22	34	31	30	60	93	73	30	3
158	Newtownards,	521	371	63	8	4	4	6	86	15	8	8	14	21	16	23	37	72	65	16	2
39, 140	Oldcastle,	158	129	11	2	1	.	.	14	7	2	3	6	13	7	12	17	16	23	11	.
178	Omagh,	382	402	37	7	6	3	4	57	4	6	8	10	23	22	27	59	74	82	24	4
187	Oughterard,	208	123	16	3	2	1	.	23	7	2	2	4	8	2	8	15	17	23	7	3
188	Portumna,	89	89	2	4	2	.	.	15	1	1	6	2	2	3	.	5	16	16	10	3
8, 68	Rathdown,	591	553	106	24	8	13	10	158	13	16	13	15	38	41	52	73	66	82	17	1
69	Rathdrum,	387	281	27	7	7	1	3	45	4	5	5	19	14	23	20	40	62	27	14	.
109	Rathkeale,	168	147	19	3	1	2	6	27	2	1	2	2	11	4	7	13	20	34	20	6
208	Roscommon,	157	129	7	4	2	1	2	16	5	6	5	3	2	4	7	18	23	29	16	.

Printed image digitised by the University of Southampton Library Digitisation Unit

IRELAND.—DEATHS at different AGES registered in the year 1900—in the SUPERINTENDENT REGISTRARS' DISTRICTS.—FEMALES—*continued.*

Number or Numbers of Union in preceding Abstract.	Superintendent Registrars' Districts.	Females. Total Births.	Total Deaths.	Ages at Death. Under 1 year.	1	2	3	4	Under 5 years.	5–	10–	15–	20–	25–	35–	45–	55–	65–	75–	85–	95 and upwards
91	Killarney,	438	310	30	9	9	4	1	46	1	11	11	8	19	21	24	27	69	47	33	9
117	Kilmacthomas,	77	87	9	9	1	1	.	13	8	1	.	6	3	5	8	6	23	21	9	1
78, 95	Kilmallock,	302	261	30	6	4	.	1	40	1	2	6	8	18	12	19	32	57	43	20	9
96	Kilrush,	256	262	26	8	5	4	1	36	6	6	4	9	19	9	6	23	31	78	31	7
79	Kinsale,	187	177	26	9	1	.	.	31	4	6	12	7	11	9	6	18	25	30	10	8
126	Larne,	379	304	37	19	7	6	4	66	11	10	14	14	21	20	11	36	49	41	13	3
146	Letterkenny,	143	141	18	1	8	1	.	23	5	2	3	7	8	10	10	19	27	17	11	8
195	Lismavady,	201	201	12	3	3	8	1	20	4	6	6	7	18	8	17	19	32	45	15	3
67, 96	Limerick,	771	770	95	38	12	9	9	163	24	17	21	31	64	51	78	123	109	72	26	3
197, 155	Lisburn,	589	619	67	9	4	8	3	78	11	8	22	21	51	32	49	87	76	66	13	9
118	Lismore,	118	114	11	2	1	3	1	18	4	3	8	2	10	3	7	14	16	20	7	2
163	Lisnaskea,	166	138	19	.	1	2	1	16	2	—	.	1	9	11	19	14	29	53	10	4
92, 97	Listowel,	402	347	33	10	7	8	9	64	4	13	13	23	19	11	22	23	46	59	24	10
147, 198	Londonderry,	740	633	70	81	8	7	3	113	16	13	27	24	56	31	79	93	101	56	22	9
29	Longford,	236	213	19	7	8	1	1	27	8	11	4	8	13	10	16	28	39	41	11	1
185	Loughrea,	192	136	8	2	4	.	1	15	4	3	4	3	10	8	8	15	25	28	10	9
128, 132, 168	Lurgan,	670	608	73	26	14	12	9	129	21	23	26	21	44	42	58	82	84	55	18	8
80	Macroom,	248	170	17	9	1	1	2	26	5	3	8	2	11	11	10	30	25	30	8	4
167	Magherafelt,	348	417	32	8	8	8	3	58	5	2	16	12	22	20	31	46	90	81	33	8
81	Mallow,	228	214	23	8	6	9	1	26	4	5	7	8	8	19	11	27	46	31	8	1
193	Manorhamilton	217	169	11	2	1	.	1	15	3	6	9	8	11	10	12	16	29	38	9	5
87	Middleton,	216	176	20	2	4	1	4	31	5	10	9	8	6	13	9	23	31	26	7	.
148	Milford,	197	158	8	6	5	2	1	21	5	9	8	8	8	16	23	16	21	22	11	4
88	Millstreet,	125	95	16	1	3	.	.	16	3	3	4	2	8	8	3	9	13	15	6	3
84, 98	Mitchelstown,	152	112	13	3	1		1	24	.	3	4	2	3	8	3	26	20	19	3	.
194	Mohill,	135	150	12	6	.	1	3	22	6	1	4	1	8	16	9	23	36	19	8	3
172	Monaghan,	228	321	24	14	4	2	1	45	3	4	11	14	19	20	37	43	63	49	15	6
186	Mountbellew,	181	124	9	2	4	3	8	20	4	1	6	8	4	9	9	19	21	25	6	3
24, 44	Mountmellick,	270	284	13	6	4	3	3	27	5	6	4	13	12	20	26	38	59	47	26	6
50	Mullingar,	240	285	26	5	3	.	2	36	3	6	1	10	18	13	24	43	58	47	18	9
13, 57	Naas,	352	314	28	8	4	3	4	47	12	5	8	12	26	17	26	33	63	46	24	1
96	Navan,	146	140	12	3	1	.	8	18	4	4	4	4	10	8	17	24	21	20	6	.
109	Nenagh,	237	167	13	3	6	1	.	23	4	8	2	6	13	6	13	19	27	32	17	3
96	Newcastle,	231	243	25	8	4	1	2	41	8	4	6	4	10	8	12	24	50	53	20	4
8, 18, 54	New Ross,	311	311	30	9	8	1	1	47	4	7	13	11	22	13	22	49	43	47	26	2
133, 157	Newry,	524	569	37	8	6	4	4	58	11	11	23	24	27	46	43	38	113	84	26	9
158	Newtownards,	490	451	41	6	12	9	3	70	7	19	20	18	33	24	33	50	64	96	31	1
89, 140	Oldcastle,	123	157	13	1	1	1	1	17	3	4	6	2	7	10	10	24	28	27	14	2
178	Omagh,	343	416	23	9	4	2	1	40	6	3	10	26	34	23	41	56	73	78	21	3
187	Oughterard,	230	125	14	4	1		—	18	4	2	3	9	15	2	9	12	16	29	8	.
155	Portumna,	77	95	8	7	4	.		19	1	1	3	2	9	3	6	7	16	17	10	1
8, 88	Rathdown,	567	590	72	24	12	8	8	125	12	8	21	22	34	45	56	88	93	57	29	7
59	Rathdrum,	295	265	24	6	6	3	7	49	3	5	13	12	17	18	23	42	42	44	17	1
100	Rathkeale,	131	149	18	9	3	1	1	25	4	6	6	7	10	4	15	18	21	23	9	7
208	Roscommon,	124	134	8	1	3	.	1	13	2	4	5	9	10	6	9	6	22	37	10	4

Printed image digitised by the University of Southampton Library Digitisation Unit

IRELAND.—DEATHS at different Ages registered in the year 1900—in the Superintendent Registrars' Districts.—Males—*continued.*

Number or Numbers of Union in preceding Abstract.	Superintendent Registrars' Districts.	Total Births.	Total Deaths.	Males. Ages at Death. Under 1 year.	1	2	3	4	Under 5 years	5–	10–	15–	20–	25–	35–	45–	55–	65–	75–	85–	95 and upwards.
28, 45, 110	Roscrea,	182	139	23	5	2	.	1	31	3	.	6	4	7	3	7	15	28	23	13	2
68	Scariff,	116	71	10	3	.	3	1	16	.		2	1	2	3	3	7	11	16	7	3
30	Shillelagh,	87	79	16	1	1	.	.	14	1	1	1	4	2	2	6	10	13	17	3	2
68	Skibbereen,	279	204	36	7	4	3	8	52	1	6	8	11	17	13	8	11	25	52	16	4
68	Skull,	85	77	6	1	1	2	.	10		1	3	4	3	2	2	10	11	12	10	6
212	Sligo,	493	351	37	8	5	3	3	56	10	3	6	6	21	19	26	31	66	68	33	5
149, 179	Strabane,	430	342	51	7	4	6	2	69	12	10	7	19	16	14	24	50	54	48	13	1
150	Stranorlar,	132	137	19	2	1	.	1	16	.	1	4	2	3	4	19	16	31	24	16	7
209	Strokestown,	114	152	10	3	2	.	.	15	3	2	2	7	3	4	4	16	31	38	23	.
201	Swineford,	571	333	49	13	.	6	4	71	8	4	3	17	16	12	10	51	68	42	18	6
19	Thomastown,	126	139	16	3	4	1	.	26	4	.	.	3	3	3	11	18	23	16	10	2
111	Thurles,	235	218	28	5	6	3	1	49	5	2	3	9	16	11	6	22	35	37	26	6
101, 112	Tipperary,	370	269	42	6	1	6	1	55	4	1	3	6	24	13	14	31	61	44	23	4
213	Tobercurry,	201	123	18	1	3	1	.	21	3	.	6	2	5	3	14	12	22	24	13	1
93	Tralee,	516	350	30	11	6	4	1	76	4	5	16	11	27	16	26	40	54	61	31	5
40	Trim,	128	148	11	4	1	4	1	21	1	1	8	8	3	6	16	18	28	19	11	3
189	Tuam,	313	243	35	3	3	1	.	40	5	5	3	6	19	16	8	31	34	54	22	4
68	Tulla,	79	87	5	1	1	1	2	10	1	2	.	4	6	3	6	3	14	25	6	2
28, 51	Tullamore,	221	246	24	7	6	1	.	37	.	4	6	7	16	16	16	41	47	36	24	2
20, 113	Urlingford,	71	76	13	1	.		.	14	1	2	2	1	8	3	1	15	11	10	8	
21, 112	Waterford,	555	484	82	16	16	8	13	138	13	14	15	16	36	33	43	60	75	92	23	.
202	Westport,	426	248	37	4	4	1	1	51	10	2	6	14	26	10	16	20	31	49	16	6
55	Wexford,	378	303	42	8	4	1	.	58	5	2	6	10	12	16	17	48	43	63	13	6
87, 120	Youghal,	140	115	16	3	1	.	.	23	.	1	1	6	7	2	4	13	22	23	6	3

Printed image digitised by the University of Southampton Library Digitisation Unit

IRELAND.—DEATHS at different AGES registered in the year 1900—in the SUPERINTENDENT REGISTRARS' DISTRICTS.—FEMALES—*continued.*

Number or Numbers of Union in preceding Abstract.	Superintendent Registrars' Districts.	Females. Total Births.	Total Deaths.	Ages at Death. Under 1 year.	1	2	3	4	Under 5 years.	5–	10–	15–	20–	25–	35–	45–	55–	65–	75–	85–	95 and upwards.
26, 45, 110	Roscrea,	152	156	18	3	1	.	.	21	2	.	1	4	3	8	13	18	23	42	13	4
68	Scarriff,	103	77	7	.	2	6	6	14	6	2	.	3	3	3	8	8	12	17	7	.
60	Shillelagh,	99	73	7	.	.	.	.	7	1	2	6	3	1	3	5	8	17	12	7	3
85	Skibbereen,	262	173	26	3	2	1	3	34	6	7	2	3	17	6	13	14	19	36	12	4
66	Skull,	81	74	9	3	1	1	.	14	.	3	1	5	7	1	1	6	14	14	7	2
212	Sligo,	412	346	21	13	6	6	2	44	7	8	13	8	30	19	35	38	54	58	21	6
149, 179	Strabane,	401	350	30	7	3	6	6	55	10	8	21	12	27	22	32	42	55	48	17	1
150	Stranorlar,	140	99	7	1	2	.	.	10	1	1	1	1	6	8	6	18	20	18	7	1
209	Strokestown,	126	155	13	6	4	.	.	19	3	2	7	7	7	4	6	12	32	35	13	2
201	Swinford,	584	360	41	8	3	4	3	55	8	13	20	15	21	14	32	52	59	50	14	2
15	Thomastown,	116	138	17	2	6	3		24	1	4	5	2	4	4	11	22	69	21	6	3
111	Thurles,	240	289	23	6	3	4	2	37	3	3	10	8	13	11	11	25	39	58	13	3
101, 112	Tipperary,	298	256	30	4	3	3	3	43	6	3	5	14	14	12	23	35	39	36	21	1
213	Tobercurry,	162	169	11	4	1	1	1	18	5	3	4	4	16	6	16	18	37	33	13	1
93	Tralee,	477	329	31	12	16	6	3	61	11	3	17	12	21	14	24	30	43	56	23	5
40	Trim,	119	167	9	6	1	1	1	17	1	4	4	10	7	10	11	29	37	23	14	3
189	Tuam,	303	303	28	4	6	3	2	43	10	4	13	6	14	24	8	29	59	53	13	3
69	Tulla,	97	72	6	1	1	.	1	9	2	4	2	.	4	1	4	9	8	17	8	4
26, 61	Tullamore,	229	225	20	6	4	3		33	3	7	9	6	14	6	16	30	40	27	23	6
20, 113	Urlingford,	101	95	10	2	3			15	2	2	2	3	7	3	5	16	17	18	9	1
21, 119	Waterford,	536	551	66	21	5	7	4	103	13	13	21	13	30	36	47	85	72	58	23	1
202	Westport,	435	261	34	2	4	6	.	46	6	5	8	8	20	10	19	32	48	59	15	4
65	Wexford,	335	377	28	3	6	3	2	44	10	8	14	11	22	17	43	30	68	57	22	1
87, 120	Youghal,	130	145	13	3	1	1	1	21	6	2	6	2	9	10	13	28	26	21	6	3

Printed image digitised by the University of Southampton Library Digitisation Unit

IRELAND.—CAUSES of DEATH at different Periods of Life in the Year 1900.—MALES.

Class.	Causes of Death.	Males. All Ages.	0–3 Months.	3–6 Months.	6–12 Months.	Total under 1 year.	1	2	3	4	Total under 5 years.	5–	10–	15–	20–	25–	35–	45–	55–	65–	75–	85–	95 and upwards.
	ALL CAUSES,	42953	3508	1121	1512	6141	1424	756	475	361	9153	930	720	1208	1653	2979	2631	3128	3382	3473	3835	2366	693
	(Classes.)																						
I.	SPECIFIC FEBRILE OR ZYMOTIC DISEASES,	4832	285	290	384	961	337	209	128	103	1740	241	115	148	180	261	221	208	529	601	386	84	10
II	PARASITIC DISEASES,	12	2	.	.	2	2	1	.	.	6	.	3	.	.	.	1	1		1	.	.	
III	DIETETIC "	140	.	.	.	.	.	.	.	.	.	.	.	.	5	33	45	23	17	6	1	.	.
IV.	CONSTITUTIONAL "	3053	103	114	171	390	181	117	80	62	830	241	303	440	968	1924	994	831	761	607	213	39	3
V.	DEVELOPMENTAL "	7721	349	10	2	361	3	.	.	.	364	.	1			.		.	152	1526	3415	1887	376
VI.	LOCAL "	18360	1323	698	848	2869	789	347	211	149	4135	376	253	340	383	863	1164	1723	3420	3610	1732	326	27
VII.	VIOLENCE,	1327	47	11	12	70	23	61	40	52	236	71	34	34	194	162	170	143	161	123	59	13	2
VIII	ILL-DEFINED AND NOT SPECIFIED CAUSES,	2508	1497	128	93	1718	78	21	16	8	1842	61	11	17	18	36	36	34	316	93	16	6	
	(Orders.)																						
I.	1. MIASMATIC DISEASES,	3735	105	99	192	396	232	171	124	96	1009	215	94	130	176	225	191	256	452	542	351	85	3
	2. DIARRHŒAL "	913	102	187	186	525	101	33	6	16	683	22	6	5	6	18	15	18	51	45	31	7	1
	3. MALARIAL "	7	.	.	.	.	.	.	.		.	..	.			1	.	2	4	.	.		
	4. ZOOGENOUS "		.	.	.	.	.	.	.		.	.	.	.	.	.	.	.	.	.	.		
	5. VENEREAL "	42	17	1	6	23	1	.	.		24	.	2		1	4	6	3	2	.	1		
	6. SEPTIC "	175	11	3	3	17	3	1	2	1	24	4	10	8	4	13	9	20	20	16	6	6	
II	PARASITIC "	12	2		.	2	2	1	.	.	6	.	2	.	.	.	1	1	.	1	.		.
III	DIETETIC "	140	.	.	.	.		.	.			.	.	.	5	33	45	23	17	6	1	.	.
IV	CONSTITUTIONAL "	3053	103	114	171	390	181	117	80	62	830	241	303	440	968	1924	994	831	761	607	213	39	3
V.	DEVELOPMENTAL "	7721	349	10	2	361	3	.			364	.	1	.		.	.	.	152	1526	3415	1887	376
VI	1. DISEASES OF NERVOUS SYSTEM,	4020	672	291	212	1080	204	68	55	38	1450	127	92	95	68	194	303	262	582	677	301	53	4
	2. " ORGANS OF SPECIAL SENSE,	25	.	1	1	2	4	.	.	.	4	3	1	5	1	.	3	1	3	2	1	.	.
	3. " CIRCULATORY SYSTEM,	3360	8	1	3	12	.	1	6	1	19	35	41	62	71	164	248	433	864	818	435	79	1
	4. " RESPIRATORY SYSTEM,	7699	406	297	300	1227	507	238	120	80	2172	147	50	101	128	289	443	663	1333	1452	674	137	10
	5. " DIGESTIVE SYSTEM,	1967	123	66	96	285	64	31	23	25	428	53	36	46	88	103	153	231	386	336	128	19	1
	6. " LYMPHATIC SYSTEM & DUCTLESS GLANDS,	27	.	.		.	1	...	.		1	2	4	1	1	.	3	3	2	6	.	.	
	7. " URINARY SYSTEM,	1120	6	1	4	14	6	4	6	4	33	2	18	16	23	68	87	127	226	288	179	44	3
	8. " REPRODUCTIVE SYSTEM																						
	(a) " Organs of Generation,	9	1	1	.	2	.	.	.		2	.	.	.	1	2	..	1	.	3	.	.	.
	(b) " Parturition,		.	.		.	.	...	.	.	.	.	.	.	.	.	.	.	.	.	.	.	.
	9. " ORGANS OF LOCOMOTION,	140	1	.		1	1	3	1	1	7	16	10	11	14	19	16	8	19	16	7	1	.
	10. " INTEGUMENTARY SYSTEM	84	6	.	2	11	8	2	1	.	17	1	1	1	2	6	6	6	20	10	14	6	.
VII.	1. ACCIDENT OR NEGLIGENCE,	1195	44	11	6	61	32	61	46	32	225	71	33	53	94	143	140	125	151	105	53	17	2
	2. HOMICIDE,	47	7	.	3	10	1	.	.	.	11	.	1	1	6	6	6	7	4	4	3		.
	3. SUICIDE,	84	.	.	.	.	.	.	.		.	.	.	.	6	19	25	11	12	2	4	1	..
	4. EXECUTION,	1	.	.	.	.	.	.	.	.	.	.	.	.	.	.	.	.	.	1	.	.	..
VIII.	ILL-DEFINED AND NOT SPECIFIED CAUSES,	2508	1497	128	93	1718	78	21	16	8	1842	61	11	17	18	36	36	34	316	93	16	2	

Pnnted image digitised by the University of Southampton Library Digitisation Unit

IRELAND.—CAUSES of DEATH at different Periods of Life in the Year 1900.—FEMALES.

Class.	CAUSES OF DEATH.	FEMALES. All Ages.	Ages at Death: 0-3 Months.	3-6 Months.	6-12 Months.	Total under 1 year.	1	2	3	4	Total under 5 years.	5-	10-	15-	20-	25-	35-	45-	55-	65-	75-	85-	95 and upwards.
	ALL CAUSES,	44653	2715	867	1365	4,947	1440	739	519	360	8006	1114	987	1514	1851	3042	2753	3666	5790	7073	6398	2310	443
	(CLASSES.)																						
I.	SPECIFIC FEBRILE OR ZYMOTIC DISEASES,	3331	238	314	403	855	431	198	145	111	1740	291	149	175	184	336	269	383	640	684	398	95	12
II	PARASITIC DISEASES,	23	7	.	.	7	3	1	4	3	18	5	.	.	.	1	.	.	.	.	.	.	.
III.	DIETETIC "	42	.	.	..	.	.	.	..	..	.	.	...	.	7	15	8	8	3	.	.	.	.
IV.	CONSTITUTIONAL "	8850	74	84	153	311	154	125	97	89	803	316	524	997	970	1618	1017	963	835	628	318	39	8
V	DEVELOPMENTAL "	9226	282	3	10	297	2	2	.	..	301	1	1	.	.	.	...	.	323	2159	4155	1883	403
VI.	LOCAL "	18145	923	446	712	2080	720	341	207	185	3483	418	230	307	410	1006	1357	2103	3615	3471	1548	270	23
VII.	VIOLENCE,	585	61	8	10	77	31	38	47	29	219	50	19	19	18	51	31	54	61	84	84	20	3
VIII	ILL-DEFINED AND NOT SPECIFIED CAUSES,	2346	1131	112	77	1320	69	54	16	8	1444	31	20	16	13	29	64	165	407	137	17	3	.
	(ORDERS.)																						
I.	1. MIASMATIC DISEASES,	4079	99	67	205	366	235	175	121	92	1051	261	137	168	149	184	163	313	564	625	364	99	19
	2. DIARRHŒAL "	858	117	193	192	442	132	21	99	17	634	21	8	8	8	8	18	28	51	53	24	8	1
	3. MALARIAL "	8	..	..	..	..	..	..	...	...	...	..	...	...	.	.	8	..	..	..	.	.	...
	4. ZOOGENOUS "	...	..	..	.	..	..	...	...	...	..	..	...	...	..	.	.	.	..	..	.	.	.
	5. VENEREAL "	43	10	7	3	20	8	1	1	1	30	.	...	...	8	4	8	1	..	1	.	.	.
	6. SEPTIC, "	348	10	7	3	20	8	1	1	1	30	9	7	4	27	133	80	11	25	10	8	..	1
II.	PARASITIC "	30	7	.	.	7	3	1	4	3	18	5	.	.	.	1	.	.		.	.	.	
III.	DIETETIC "	42	..	..	..	.	.	.	.	.	...	.	.	.	.	7	15	8	8	3		.	
IV.	CONSTITUTIONAL "	8850	74	84	153	311	154	125	97	89	803	316	524	997	970	1614	1617	963	835	628	318	39	8
V.	DEVELOPMENTAL "	9226	282	3	10	297	2	2	...	...	301	1	1	...	..	...	...	...	323	2159	4155	1883	403
VI.	1. DISEASES OF NERVOUS SYSTEM,	2062	505	133	184	823	135	73	57	37	1154	116	58	76	69	149	223	328	523	504	304	59	4
	2 " ORGANS OF SPECIAL SENSE,	18	1	.	..	1	2	1	..	.	4	1	2	2	1	3	1	2	1	—	1	.	.
	3 " CIRCULATORY SYSTEM,	3662	6	1	1	8	3	3	2	4	23	20	47	74	83	210	307	359	921	946	351	50	2
	4 " RESPIRATORY SYSTEM,	7558	314	274	433	981	429	220	120	77	1827	190	66	64	89	221	263	766	1508	1547	707	137	13
	5. " DIGESTIVE SYSTEM,	1861	88	41	91	220	74	27	25	11	357	36	30	43	74	117	158	249	370	288	193	7	1
	6 " LYMPHATIC SYSTEM AND DUCTLESS GLANDS,	32		.	...	..	1	...	...	1	3	3	1	3	6	8	10	8	3	2	3	.	
	7. " URINARY SYSTEM,	567	2	3	1	6	8	9	8	4	19	19	13	39	22	63	83	96	135	61	90	8	.
	8. " REPRODUCTIVE SYSTEM:																						
	(a) " Organs of Generation,	123	1		.	1	4	...	...	...	8	.	1	1	8	10	23	33	19	11	2	.	.
	(b) " Parturition,	432	.		.	.	...	...	...	...	..	.	.	4	46	190	188	8	.	.	.	.	.
	9. " ORGANS OF LOCOMOTION,	109	.	.	.	.	3	1	...	1	5	8	10	10	3	19	7	11	31	8	3	.	
	10 " INTEGUMENTARY SYSTEM	72	8	3	2	13	4	1	...	...	17	1	...	...	3	8	8	13	19	14	3	2	.
VII	1 ACCIDENT OR NEGLIGENCE,	622	47	6	10	63	31	38	47	29	205	49	19	19	14	37	24	44	30	83	63	19	3
	2 HOMICIDE,	22	14	—	—	14	..	..	...	...	14	1	.	1	.	3	3	2	3	2	.	.	.
	3. SUICIDE,	99	.				...	...	...	...	...	.	1	4	4	8	4	8	3	8	.	1	.
	4. EXECUTION,	.	.	.			..	...	...	...	...	.	..	...	...	.	...	.	.	.	.	.	.
VIII.	ILL-DEFINED AND NOT SPECIFIED CAUSES,	2346	1131	112	77	1320	69	39	16	8	1444	31	20	16	13	29	64	165	407	137	17	3	.

Printed image digitised by the University of Southampton Library Digitisation Unit

IRELAND.—CAUSES of DEATH at different Periods of Life in the Year 1900—MALES.

Class.	CAUSES OF DEATH	MALES.																						
		All Ages.	Ages at Death.																					
			0–3 Months.	3–6 Months.	6–12 Months.	Total under 1 year.	1	2	3	4	Total under 5 years.	5–	10–	15–	20–	25–	35–	45–	55–	65–	75–	85–	95 and upwards.
I.	MIASMATIC DISEASES																							
	Small-pox—Vaccinated,	...	...	...	...	...	...	...	...	...	...	...	...	...	...	...	...	...	...	...	...	...	...	...
	Small-pox—Unvaccinated,	...	...	...	...	...	...	...	...	...	...	...	...	...	...	...	...	...	...	...	...	...	...	...
	Small-pox—No Statement,	...	...	...	...	...	...	...	...	...	...	...	...	...	...	...	...	...	...	...	...	...	...	...
	Chicken-pox,	6	1	...	1	2	2	1	...	...	5	...	...	...	...	...	...	...	...	...	...	...	...	...
	Measles,	315	10	10	50	70	28	53	23	18	252	40	12	5	6	...	1	...	...	...	...	...	...	...
	Epidemic Rose Rash,	1	...	...	...	...	...	...	...	...	...	...	...	...	...	...	...	...	...	...	...	...	...	...
	Scarlet Fever,	108	...	1	7	8	2	7	14	11	49	31	10	11	4	2	...	...	...	...	...	...	...	...
	Typhus,	74	...	...	...	...	...	...	1	...	1	2	2	6	14	3	15	9	11	4	2	...	...	...
	Relapsing Fever,	...	...	...	...	...	...	...	...	...	...	...	...	...	...	...	...	...	...	...	...	...	...	...
	Influenza,	2206	159	46	48	253	39	33	34	9	267	43	21	35	51	92	122	202	418	538	343	65	9	
	Whooping-cough,	250	31	33	69	133	63	49	15	12	268	13	2	1	...	...	2	...	...	...	...	...	...	...
	Mumps,	2	...	...	...	...	...	...	1	...	1	...	...	...	...	1	...	...	...	...	...	...	...	...
	Diphtheria,	172	2	2	6	10	13	20	23	23	95	49	16	6	3	2	...	1	2	...	1	...	...	...
	Cerebro-spinal Fever,	107	...	4	2	13	9	11	7	6	45	15	12	17	6	7	1	...	1	...	...	...	...	...
	Simple and ill-defined Fever,	49	1	...	...	1	...	1	2	...	4	2	2	1	6	6	3	10	2	1	2	...	...	...
	Enteric Fever,	416	1	2	2	6	3	4	7	11	31	15	23	46	84	105	47	34	18	3	3	...	...	...
	Other Miasmatic Diseases,	1	...	...	1	1	...	...	...	...	1	...	...	...	...	...	...	...	...	...	...	...	...	...
	DIARRHŒAL DISEASES.																							
	Simple Cholera,	31	7	7	4	18	3	...	...	2	26	1	2	1	...	...	...	1	3	...	...	...	...	...
	Diarrhœa, Dysentery,	882	165	180	183	507	93	33	6	16	660	31	7	4	9	18	16	17	48	44	31	7	1	
	MALARIAL DISEASES.																							
	Remittent Fever,	...	...	...	...	...	...	...	...	...	...	...	...	...	...	...	...	...	...	...	...	...	...	...
	Ague,	7	...	...	...	...	...	...	...	...	...	...	...	...	...	1	...	2	4	...	...	...	...	...
	ZOOGENOUS DISEASES.																							
	Hydrophobia,	...	...	...	...	...	...	...	...	...	...	...	...	...	...	...	...	...	...	...	...	...	...	...
	Glanders,	...	...	...	...	...	...	...	...	...	...	...	...	...	...	...	...	...	...	...	...	...	...	...
	Anthrax, Splenic Fever,	...	...	...	...	...	...	...	...	...	...	...	...	...	...	...	...	...	...	...	...	...	...	...
	Cow-pox and other effects of Vaccination,	...						...	...	...	...	...	...	...	...	...	...	...	...	...	...	...	...	...
	VENEREAL DISEASES.																							
	Syphilis,	36	17	1	5	23	1	...	...	...	24	...	2	...	1	3	6	1	...		...	...	...	...
	Gonorrhœa, Stricture of Urethra,	7	...	...	...	...	...	...	...	...	...	...	...	...	...	1	2	1	2	...	1	...	...	...
	SEPTIC DISEASES.																							
	Phagedæna,	...	...	...	...	...	...	...	...	...	...	...	...	...	...	...	...	...	...	...	...	...	...	...
	Erysipelas,	32	2	2	2	14	1	...	...	...	15	1	2	4	2	2	6	12	12	12	2	1	...	...
	Pyæmia, Septicæmia,	53	2	...	1	3	2	1	2	1	9	6	7	4	2	4	4	8	2	3	...	1	...	...
	Puerperal Fever,	...	...	...	...	...	...	...	...	...	...	...	...	...	...	...	...	...	...	...	...	...	...	...
II.	PARASITIC DISEASES.																							
	Thrush,	3	2	...	...	3	...	...	...	...	2	...	...	...	...	...	...	...	...	...	...	...	...	...
	Other Diseases from Vegetable Parasites,	2	...	...	...	...	1	...	...	...	1	...	...	...	...	...	...	1	...	...	...	...	...	...
	Hydatid Disease,	1	...	...	...	...	...	...	...	...	...	...	...	...	...	...	1	...	...	...	...	...	...	...
	Other Diseases from Animal Parasites,	7	...	...	...	...	2	1	...	...	3	...	3	...	...	...	...	...	...	7	...	...	...	...

[*Continued at page 136.*]

Printed image digitised by the University of Southampton Library Digitisation Unit

IRELAND.—CAUSES of DEATH at different Periods of Life in the Year 1900.—FEMALES.

Class.	CAUSES OF DEATH.	FEMALES.																					
		ALL AGES.	AGES AT DEATH.																				
			0–3 Months.	3–6 Months.	6–12 Months.	Total under 1 year.	1	2	3	4	Total under 5 years.	5–	10–	15–	20–	25–	35–	45–	55–	65–	75–	85–	95 and upwards.
I.	MIASMATIC DISEASES																						
	Small pox, Vaccinated,	1	..	..	..	..	..	..	..	..	..	..	..	1	..	..	...	..	..	..	..	...	...
	Small pox, Unvaccinated,	..	..	..	..	..	..	..	..	..	..	..	..	..	..	..	..	..	..	..	..	..	..
	Small pox, No Statement,	..	..	..	..	..	..	..	..	..	..	..	..	..	..	..	..	..	..	..	..	..	..
	Chicken-pox,	2	..	..	..	..	..	..	..	..	..	2	..	..	..	..	..	..	..	..	..	..	..
	Measles,	395	5	2	43	53	94	39	39	16	230	20	19	15	2	2	1	2	..	..	..	..	..
	Epidemic Rose Rash,	..	..	..	..	..	..	..	..	..	..	..	..	..	..	..	..	..	..	..	..	..	..
	Scarlet Fever,	137	..	..	2	2	11	7	6	19	45	39	25	12	4	10	..	..	1	1	..	..	..
	Typhus,	54	..	..	..	..	..	..	..	..	..	1	2	4	5	11	11	12	2	..	..	..	..
	Relapsing Fever,	..	..	..	..	..	..	..	..	..	..	..	..	..	..	..	..	..	..	..	..	..	..
	Influenza,	2471	56	30	46	132	47	29	21	9	238	48	93	51	55	78	103	257	534	622	262	92	10
	Whooping-cough,	403	35	31	95	158	105	61	39	19	372	26	2	2	..	..	..	..	..	..	..	..	..
	Mumps,	6	..	..	1	1	2	2	2	..	7	..	..	..	..	1	..	..	..	...	..	..	..
	Diphtheria,	120	2	1	10	13	34	30	22	21	108	30	3	10	4	6	...	2	1	...	...	...	...
	Cerebro-spinal Fever,	97	1	..	5	6	7	4	2	0	28	17	17	11	6	2	4	4	2	..	..	..	..
	Simple and ill-defined Fever,	37	..	..	..	..	2	..	2	1	5	2	5	4	4	4	4	2	4	..	..	...	..
	Enteric Fever,	353	..	..	2	2	2	7	2	2	19	32	33	38	57	63	39	30	17	2	2	1	..
	Other Miasmatic Diseases,	1	..	..	..	..	..	..	...	...	...	..	..	..	..	..	1	..	..	..	..	..	..
	DIARRHŒAL DISEASES.																						
	Simple Cholera,	22	4	2	14	20	2	1	..	1	22	1	..	..	..	1	2	1	1	1	..	..	..
	Diarrhœa, Dysentery,	830	113	127	178	418	136	30	22	16	602	20	5	3	2	2	17	27	50	52	24	2	1
	MALARIAL DISEASES																						
	Remittent Fever,	..	..	..	..	..	..	..	..	..	..	..	..	..	..	..	..	..	..	...	..	..	..
	Ague,	2	..	..	..	..	..	..	..	..	..	..	..	..	..	..	2	..	...	..	..	..	..
	ZOOGENOUS DISEASES.																						
	Hydrophobia,	..	..	..	..	..	..	..	...	..	...	..	..	..	..	..	..	..	..	..	..	..	..
	Glanders,	..	..	..	..	..	..	..	..	..	..	..	..	..	..	..	..	..	..	..	..	..	..
	Anthrax, Splenic Fever,	..	..	..	..	..	..	..	..	..	..	..	..	..	..	..	..	..	..	..	..	..	..
	Cow pox and other effects of Vaccination,	..	..	..	..	..	..	..	..	..	..	..	..	..	..	..	..	..	..	...	..	..	..
	VENEREAL DISEASES																						
	Syphilis,	43	15	7	3	25	2	1	1	1	30	..	..	..	2	4	2	1	..	1	..	..	..
	Gonorrhœa, Stricture of Urethra,	..	..	..	..	..	..	..	..	..	..	..	..	..	..	..	..	..	..	..	..	..	..
	SEPTIC DISEASES																						
	Phagedæna,	..	..	..	..	..	..	..	...	..	..	..	..	..	...	..	...	..	..	...	..	...	..
	Erysipelas,	39	2	5	3	15	1	1	1	..	19	..	4	1	..	3	5	6	15	11	4	..	1
	Pyæmia, Septicæmia,	51	2	2	..	4	1	..	..	1	6	2	3	1	..	7	2	3	2	4	1		
	Puerperal Fever,	228	..		..	..		..	..	..	..	..	..	2	27	129	67	2	1	..	..	..	..
II.	PARASITIC DISEASES																						
	Thrush,	8	7	..	..	7	1	..	..	..	8	..	..	..	..	..	..	..	...	..	..	..	..
	Other Diseases from Vegetable Parasites,		..	..	..	..	..	..	..	..	..	..	..	..	..	..	...	..	...	...	..	..	..
	Hydatid Disease,	...	..	..	..	..	..	..	..	..	..	..	..	..	..	1			...	..	..	..	..
	Other Diseases from Animal Parasites,	16	..	..	..		2	1	4	3	10	6	..		..	..	..		...	...	...	...	..

[Con' nued at' page 187]

Pnnted image digitised by the University of Southampton Library Digitisation Unit

IRELAND.—CAUSES of DEATH at different Periods of Life in the Year 1900.—MALES.

Class.	CAUSES OF DEATH.	MALES. All Ages.	Ages at Death. 0-1 Months.	1-6 Months.	6-12 Months.	Total under 1 year.	1	2	3	4	Total under 5 years.	5-	10-	15-	20-	25-	35-	45-	55-	65-	75-	85-	95 and upwards.
III.	DIETETIC DISEASES																						
	Starvation, Want of Breast Milk,	..	..	..	..	..	.	.	.	..	.	.	.	.	.	.	.	.	.	..	.	.	.
	Scurvy,	.	.	.	..	..	.	.	..	.	.	.	.	.	.	.	.	.	.	..	.	.	..
	Intemperance — Chronic Alcoholism,	101	.	.	..	..	.	.	.	.	..	.	..	.	4	20	21	25	13	1	1	..	.
	Intemperance — Delirium Tremens,	39	.	.	..	.	.	.	.	.	..	.	.	.	1	13	14	2	2	1	.	.	..
IV.	CONSTITUTIONAL DISEASES																						
	Rheumatic Fever, Rheumatism of Heart,	86	..	.	..	.	.	.	1	1	2	11	13	7	13	13	8	12	7	5	1	..	..
	Rheumatism,	187	.	.	..	.	.	.	.	.	.	.	2	2	6	7	3	18	51	62	36	6	.
	Gout,	11			..	.		.	.	.	.	.	.	.	.	.	1	..	2	5	2	.	.
	Rickets,	24	2	1	2	5	7	7	3	1	23	1		.	.		.	.	.	.	.	.	.
	Cancer, Malignant D	1212			.	.	1	.	.	1	2	1	4	2	2	22	76	209	343	362	143	31	3
	Tabes Mesenterica,	499	86	68	74	228	43	45	38	24	335	[illegible]	31	11	17	12	5	2	3	.	.	.	.
	Tubercular Meningitis, (Acute Hydrocephalus)	383	8	23	37	68	40	24	18	25	217	[illegible]	45	17	19	2	4	.	.	..	.	.	.
	Phthisis,	4898	2	7	12	19	17	11	10	7	64	[illegible]	137	330	839	1468	817	520	361	105	17	1	.
	Other forms of Tuberculosis, Scrofula,	523	3	13	12	38	31	24	20	10	123	55	68	68	60	74	44	26	18		1	.	.
	Purpura, Hæmorrhagic Diathesis,	24			..	.	.	4	1	.	5	[illegible]	1	2	2	2	2	4	3	1	..	1	.
	Anæmia, Chlorosis Leucocythæmia,	36	.	.	..		2	1	1	..	4	1	6	4	5	2	13	13	48	13	3	.	.
	Diabetes Mellitus,	162	.	.	..	.	1	.	.	.	1	1	2	3	7	13	13	23	32	38	13	1	
	Other and undefined Constitutional Diseases,	18	1	2	..	3		.	1	.	4	.	1	2	3	3	.	2	.		2	.	.
V.	DEVELOPMENTAL DISEASES																						
	Premature Birth,	282	279	3	..	282	.	.	.	.	282	.	.	.	.	.	.	.	.	..	.	.	
	Atelectasis	14	14		.	14	.	.	.		14	.	.	.		.	.	.	.	.	.	.	.
	Cyanosis,	24	19	2		21	1	.	.	.	22	.	1	..	.	.	.	.	.	1		.	.
	Spina Bifida,	16	13	3	.	16	.	.	.		16		.	.	.	.	.	.	.	.	.	.	.
	Imperforate Anus,	7	7	..	..	7	.	.	..		7		.	.	.	.	.	.	.	.	.	.	
	Cleft Palate, Harelip,	2	1	1	.	2		.	.		2		.	.	.		.	.	.	.	.	.	
	Other Congenital defects,	21	18	1	2	19	2	.	.		21		.	.	.	.	.	.	.	.	.	.	
	Old Age,	7355	.			.	.	.	.		.	.	.	.	.	.	.	.	133	1525	3615	1387	576
VI.	DISEASES OF NERVOUS SYSTEM																						
	Inflammation of Brain or its Membranes,	611	18	35	47	97	62	27	28	22	234	92	63	56	38	60	18	17	21	13	2	.	.
	Apoplexy,	700	..	..	.	.	.	1		.	1	[illegible]	2	4	5	13	37	85	208	200	120	13	1
	Softening of Brain,	100	.	.				.	.	.	.			1	1	2	7	7	30	29	13	5	.
	Hemiplegia, Brain Paralysis,	723	.	.			1	1	.	1	2	1		3	7	24	35	78	185	246	130	25	1
	Paralysis Agitans,	25	.	..	.	.	.	.	.	.	.	.	1	.		.	2	1	7	11	3	.	.
	Insanity, General Paralysis of Insane,	140		..	.	.	.	.	.	.	.	.	.	2	2	19	33	20	32	22	7	1	.
	Chorea,	3		.	.	..		.	.	.	.		.	2	.	.	.	.	1	.	.		
	Epilepsy,	130		.	1	1	1		.	1	2	[illegible]	2	13	20	30	30	15	20	14	4	.	
	Convulsions,	1109	647	164	163	971	134	33	25	11	1174	1[illegible]	2		1	1		1		.	2	.	
	Laryngismus Stridulus,	3	1	1	.	2	1	2	.	1	3	.		.	.	.	.	.	.	.	.	.	.

Continued at page 138.

Pnnted image digitised by the University of Southampton Library Digitisation Unit

IRELAND.—CAUSES of DEATH at different Periods of Life in the Year 1900.—FEMALES.

No.	CAUSES OF DEATH.	FEMALES.																					
		All Ages.	Ages at Death.																				
			0–3 Months.	3–6 Months.	6–12 Months.	Total under 1 year.	1	2	3	4	Total under 5 years.	5–	15–	25–	20–	25–	35–	45–	55–	65–	75–	85–	95 and upwards.
III.	DIETETIC DISEASES																						
	Starvation, Want of Breast Milk,		.	.	.	.	.	.	..	..	..	..	.	.	.		.	..	..	..	..	..	..
	Scurvy,	1	.	.	.		.	..	..	..	..	.	.	.	.	.	.	1	..	..	..	..	.
	Intemperance: Chronic Alcoholism,	39	.	.	.		.	.	.	.	.	.	..	.	..	7	13	7	2	3	.	.	.
	Intemperance: Delirium Tremens,	2	.	.	.	.	.	.	.	.	.	..	.	.	.	.	2	..	..	.	.	.	.
IV.	CONSTITUTIONAL DISEASES																						
	Rheumatic Fever, Rheumatism of Heart,	87	.	..	..	.	1	.	.	2	3	2	2	10	11	11	8	13	8	3	1	1	.
	Rheumatism,	316	.	.	.	.	.	.	..	..	..	..	2	8	8	12	15	47	26	38	35	13	1
	Gout,	4	.	.	.	.	.	.	...	..	...	..	.	.	..	.	..	.	.	2	1	..	.
	Rickets,	21	.	.	2	2	5	2	5	2	17	1	1	.	.	.	2	.	..	.	...	..	.
	Cancer, Malignant D.	1505	.	.	.	..	.	1	1	..	2	.	1	6	4	38	152	244	436	317	157	28	3
	Tabes Mesenterica,	527	52	50	66	168	80	46	23	13	335	38	29	30	24	28	8	2	10	.	.	.	.
	Tubercular Meningitis, (Acute Hydrocephalus),	346	8	12	43	63	41	22	27	28	181	85	65	17	11	10	3	1	1	.	.	.	.
	Phthisis,	3248	2	4	13	19	17	27	17	17	97	122	376	607	851	1401	769	309	232	69	18	.	.
	Other forms of Tuberculosis, Scrofula,	474	11	18	24	53	38	36	20	13	150	40	39	30	40	30	21	23	11	9	1	.	.
	Purpura, Hæmorrhagic Diathesis,	22	.	.	.	.	.	3	2	2	8	..	1	3	2	3	2	1	.	4	.	.	.
	Anæmia, Chlorosis Leucocythæmia,	148	.	.	1	1	2	.	6	2	7	3	3	13	13	24	21	23	28	7	1	.	.
	Diabetes Mellitus,	106	.	.	.	.		.	.	1	1	..	4	7	5	8	15	13	35	21	3	.	.
	Other and undefined Constitutional Diseases,	26	1	.	3	4	.	.	..	...	4	1	4	5	1	6	1	1	1	1	1	.	1
V.	DEVELOPMENTAL DISEASES																						
	Premature Birth,	228	223	1	2	226	.	1	.	..	227	1	..	.	.	.	.	.	.	.	..	.	..
	Atelectasis	14	14	.	.	14	.	.	...	..	14	.	.	.	.	.	.	.	.	.	.	.	.
	Cyanosis,	12	4	1	4	9	1	1	..	.	11	.	1	.	.	.	.	.	.	.	.	.	..
	Spina Bifida,	28	23	2	2	27	1	.	.	..	28	.	.	.	.	.	.	.	.	.	.	.	.
	Imperforate Anus,	2	2	.	.	2	.	.	.	..	2	.	.	.	..	.	.	.	.	.	.	.	.
	Cleft Palate, Harelip,	2	1	1	.	2	.	.	..	..	2	.	.	.	.	.	.	.	.	.	.	.	.
	Other Congenital defects,	17	15	.	2	17	.	.	.	.	17	.	.	.	.	.	.	.	.	.	.	.	.
	Old Age,	8923	.	.	.	.	.	.	.	.	.	.	.	.	.	.	.	.	623	2139	4155	1883	103
VI.	DISEASES OF NERVOUS SYSTEM																						
	Inflammation of Brain or its Membranes,	453	4	21	39	64	43	27	21	17	171	78	44	36	22	30	26	14	13	7	.	.	.
	Apoplexy,	736	.	.	.	.	.	.	.	.	.	2	1	5	3	23	45	128	189	213	110	23	2
	Softening of Brain,	88	.	.	..	.	.	.	.	.	.	..	.	.	.	.	2	13	22	24	20	4	1
	Hemiplegia, Brain Paralysis,	790	.	.	.	.	.	.	1	.	1	2	2	.	5	15	61	90	189	355	139	32	1
	Paralysis Agitans,	19	.	.	.	.	..	.	.	.	.	..	..	..	..	2	1	3	1	5	2	.	.
	Insanity, General Paralysis of Insane,	182	.	.	.	.	.	.	.	..	.	..	.	2	2	13	29	28	32	41	15	.	.
	Chorea,	8	..	.	.	.	.	..	.	..	..	3	1	1	1	.	.	.	1	.	1	.	.
	Epilepsy,	149	...	1	1	2	1	1	.	1	2	4	7	9	13	27	20	20	23	11	8	2	.
	Convulsions,	959	491	139	141	771	84	39	32	11	937	14	1	1	2	2	.	.	1	1	.	.	...
	Laryngismus Stridulus,	2	.	.	1	1	2	1	.	1	2	.	..	...	.	.	.	.	...	1	.	.	.

[Continued at page 139.]

Printed image digitised by the University of Southampton Library Digitisation Unit

IRELAND.—CAUSES of DEATH at different Periods of Life in the Year 1900.—MALES.

Class.	CAUSES OF DEATH.	MALES. All Ages.	Ages at Death. 0–3 Months.	3–6 Months.	6–12 Months.	Total under 1 year.	1	2	3	4	Total under 5 years.	5–	10–	15–	20–	25–	35–	45–	55–	65–	75–	85–	95 and Upwards.
VI.—con.	Idiopathic Tetanus,	22	7	.	..	7	.	..	..	..	7	1	1	1	1	4	1	5	4		.		
	Paraplegia and Disease of Spinal Cord,	127	.	..	1	1	1	3	3	2	10	4	8	5	1	12	13	17	27	20	8	2	
	Other and Undefined Diseases of Brain or Nervous System,	204	2	1	3	4	4	1	1	.	12	2	5	3	15	15	30	23	47	25	17	1	
	DISEASES OF ORGANS OF SPECIAL SENSE.																						
	Otitis, Otorrhœa,	22	.	1	1	2	3	.	.	..	5	2	1	5	1	.	3	1	2	1	1		
	Epistaxis and Dis. of Nose,	2	.	.	.	.	1	.	.	..	1	.	.				.		1	.	.		
	Ophthalmia and Dis. of Eye,	1	.	.	.	.	.	.	.	..	.	.	.	.	.	.	.			1	.	.	
	DISEASES OF CIRCULATORY SYSTEM.																						
	Endocarditis, Valvular Disease,	508	.	.	..	.	.	.	.	...	.	13	18	15	18	40	60	87	128	94	60	8	1
	Pericarditis,	17	.	.	..	..	.	.	.	..	.	1	.	3	2	3	4	4	1	.	.		
	Hypertrophy of Heart,	15	.		.	.	.	.	.	..	.	.	.	1	.	.	.	3	4	3	5	.	
	Angina Pectoris,	26	.	.	.	.	.	.	.	.			.	.	.	3	.	2	9	10	3	.	
	Syncope,	134	4	.	1	5	.	.	.	..	3	.	1	1	3	9	8	21	40	27	17	3	
	Aneurism,	84	.	.	.	.	.	.	.	..	..	.	.	1	.	5	12	11	16	7	2	.	
	Senile Gangrene,	70	.	.	.	.	.	.	.	..	.	.	.	.	..	.	..	3	11	24	31	13	
	Embolism, Thrombosis,	30	.	.	.	.	.	.	.	..	...	1	.	.	1	.	.	3	8	3	4	.	
	Phlebitis,	8	.	.	.	.	.	.	1	.	1	.	.	.	.	.	.	3	5	.	5	.	
	Varicose Veins,	5	.		.	.	.	.	.	...	..	..	.	.	1	.	.	.	4	.	1	.	
	Other and Undefined Diseases of Heart or Circulatory System,	2504	4	1	2	7		1	4	1	13	11	30	38	61	127	161	306	636	748	322	59	
	DISEASES OF RESPIRATORY SYSTEM.																						
	Laryngitis,	77	3	4	10	17	10	10	10	3	58	11	.	2	.	5	2	.	1	2	.	.	
	Croup,	185	27	18	23	68	40	23	10	19	160	24		1	.	.	.	.	.	.	.	.	
	Other Diseases of Larynx and Trachea,	10	1	1	..	2	2	1	.	...	5	.		.	.	.	.	2	1	2	.	.	
	Emphysema, Asthma,	149	..	1	1	2			.	...	2		1	1	.	8	14	23	46	41	15	.	
	Bronchitis,	4428	297	315	315	923	286	128	50	35	1322	51	18	20	24	66	124	311	806	1045	513	108	6
	Pneumonia,	2249	52	61	146	249	139	64	37	15	507	47	96	54	79	174	262	273	388	294	121	21	3
	Pleurisy,	120	.	.	..		2	.	4	...	6	6	1	11	12	15	11	22	18	15	7	1	
	Other and Undefined Diseases of Respiratory System,	372	20	9	35	64	28	15	2	1	114	8	4	7	13	23	20	32	71	32	21	7	1
	DISEASES OF DIGESTIVE SYSTEM.																						
	Stomatitis, Disease of Mouth,	18	10	4	2	16	1	.	.	...	17		.	.	.	.	.	1	.	.	.	.	
	Dentition,	63	.	7	25	32	28	3	.	..	63	.	.	.	.	.	.	..	.	.		.	
	Sore-throat, Quinsy,	37	2	2	4	8	3	6	7	4	28	8	1	5	1	3	1	1	6	3	2		
	Dyspepsia,	53	3	1	1	5	1	1	.	.	7	1	.	.	.	1	3	8	12	15	8	.	
	Hæmatemesis,	40	1	.	.	1	.	.	.	...	1	1	1	1	.	3	2	5	5	14	5	1	
	Melæna,	11	2	.	2	5	.	.	.	..	8	.	1	.	.	1	.	1	.	2	1	.	
	Diseases of Stomach,	377	28	18	22	68	3	4	7	7	97	11	5	3	9	15	35	39	60	75	36	8	
	Enteritis,	202	27	15	23	65	9	5	2	3	84	10	4	7	4	11	3	17	23	25	8	.	
	Ulceration of Intestine,	16	.	.	..	...	.	.	.	...	...	1	..	.	2	1	1	2	2	2	.	.	
	Ileus, Obstruction of Intestine,	205	3	1	2	12	.	.	1	1	20	5	3	4	9	7	3	25	39	47	12		

[Continued at page 140.]

Printed image digitised by the University of Southampton Library Digitisation Unit

IRELAND.—CAUSES of DEATH at different Periods of Life in the Year 1900.—FEMALES.

Class.	CAUSES OF DEATH.	FEMALES.																						
		ALL AGES.	AGES AT DEATH.																					
			0–3 Months.	3–6 Months.	6–12 Months.	Total under 1 year.	1	2	3	4	Total under 5 years.	5–	10–	15–	20–	25–	35–	45–	55–	65–	75–	85–	95 and upwards.
VI.—cont.	Idiopathic Tetanus,	19	5	.	.	2	.	.	.	.	3	1	1	.	.	2	.	2	1	.	.	..	.
	Paraplegia and Disease of Spinal Cord,	38	.	.	1	1	1	2	3	3	11	2	4	7	4	3	19	3	12	13	9	.	.
	Other and Undefined Diseases of Brain or Nervous System,	171	2	3	1	3	5	2	.	4	19	10	3	2	1	18	31	22	32	34	8	2	.
	DISEASES OF ORGANS OF SPECIAL SENSE.																							
	Otitis, Otorrhœa,	16	1	.	.	1	2	..	.	.	3	1	2	2	1	3	.	2	1	.	1	.	.
	Epistaxis and Dis. of Nose,	1	.	.	.	.	.	.	.	.	..	.	.	.	.	.	1	.	.	.	.	.	.
	Ophthalmia and Dis. of Eye,	1	.	.	.	.	.	1	.	..	1	.	.	.	.	.	.	.	.	.	.	.	.
	DISEASES OF CIRCULATORY SYSTEM.																							
	Endocarditis, Valvular Disease,	592	.	.	.	.	..	1	1	1	3	7	18	23	18	51	70	97	112	119	58	10	.
	Pericarditis,	17	.	.	.	.	..	..	.	...	..	1	.	1	3	4	2	.	4	2	1	.	.
	Hypertrophy of Heart,	6	.	.	.	..	..	..	.	..	..	.	.	.	.	.	1	1	2	1	.	.	..
	Angina Pectoris,	18	.	.	.	.	.	..	.	.	..	.	.	.	.	1	.	6	2	3	3	1	..
	Syncope,	104	1	.	1	2	.	..	.	.	2	.	1	3	3	7	7	19	23	24	13	.	..
	Aneurism,	10	..	.	.	.	.	.		.	..	.	.	.	.	2	.	2	4	1	1	.	..
	Senile Gangrene,	94	..	.	.	.	.	..	.	.	..	..	.	.	.	.	1	7	18	36	22	2	1
	Embolism, Thrombosis,	33	1	.	.	1	.	.	.	.	1	3	1	.	3	4	2	2	2	2	3	.	.
	Phlebitis,	12	.	.	.	.	.	..	.	.	..	.	.	.	.	4	3	1	2	1	.	.	..
	Varicose Veins,	4	.	.	.	.	.	..	.	..	..	.	.	.	.	1	.	2	.	1	.	.	.
	Other and Undefined Diseases of Heart or Circulatory System,	3795	4	1	.	5	3	2	1	6	17	19	27	45	52	136	219	451	748	757	294	30	1
	DISEASES OF RESPIRATORY SYSTEM.																							
	Laryngitis,	33	2	.	3	8	11	3	2	4	36	7	2	2	3	.	2	1	.	1	.	.	.
	Croup,	179	25	3	18	51	38	36	19	19	180	22	.	.	1	.	.	.	.	.	.	.	..
	Other Diseases of Larynx and Trachea,	3	..	.	...	..	.	..	..	.	..	.	.	.	.	.	1	.	.	2	.	..	..
	Emphysema, Asthma,	127	.	1	.	1	.	1	.	.	3	.	.	1	2	3	2	23	40	40	13	1	..
	Bronchitis,	5227	236	173	301	710	991	131	71	29	1232	94	19	16	13	71	175	519	1153	1258	556	119	13
	Pneumonia,	1575	37	37	20	130	129	45	33	23	390	53	32	23	54	126	150	174	239	194	113	18	.
	Pleurisy,	72	...	..	1	1	1	1	.	.	3	3	.	4	7	9	11	13	14	6	1	1	
	Other and Undefined Diseases of Respiratory System,	329	14	18	21	50	19	7	.	2	78	11	4	8	10	12	22	26	62	46	26	7	.
	DISEASES OF DIGESTIVE SYSTEM.																							
	Stomatitis, Disease of Mouth,	23	7	3	2	12	3	2	3	3	21	1	.	.	.	.	.	.	.	1	.	.	.
	Dentition,	33	.	4	20	43	24	1	.	.	38	.	.	.	.	.	.	.	.	.	..	.	.
	Sore-throat, Quinsy,	37	3	.	4	3	2	3	3	1	18	8	4	3	2	.	1	.	.	3	.	.	.
	Dyspepsia,	28	3	1	1	4	.	.	.	...	4	.	...	..	3	.	1	2	13	21	3	.	.
	Hæmatemesis,	19	.	.	..	.	1	.	.	...	1	..	.	.	1	.	3	3	3	2	1	..	.
	Melæna,	6	.	1	.	1	.	.	.	..	1	..	.	..	.	.	...	..	3	2	..	..	.
	Diseases of Stomach,	481	25	14	23	62	20	11	13	3	108	19	3	14	20	36	45	57	80	63	13	4	.
	Enteritis,	167	14	13	12	36	3	2	3	1	50	9	6	8	3	9	12	18	31	18	13	..	.
	Ulceration of Intestine,	19	..	..	.	.	.	1	.	...	1	..	..	..	1	2	3	4	4	.	..	..	.
	Ileus, Obstruction of Intestine,	172	4	3	1	7	2	3	1	...	12	3	1	3	4	13	19	25	38	39	17	...	.

[*Continued at page lxi.*]

Printed image digitised by the University of Southampton Library Digitisation Unit

IRELAND.—CAUSES of DEATH at different Periods of Life in the Year 1900.—MALES.

Class.	CAUSES OF DEATH.	MALES.																					
			AGES AT DEATH.																				
		All Ages.	0–3 Months.	3–6 Months.	6–12 Months.	Total under 1 year.	1	2	3	4	Total under 5 years.	5–	10–	15–	20–	25–	35–	45–	55–	65–	75–	85–	95 and upwards.
VI — con.	Stricture or Strangulation of Intestine.	44	.	.	.	.	.	.	..	...	.	.	1	1	1	5	1	3	13	10	5	1	...
	Intussusception of Intestine.	16	2	3	2	7	1	1	..	1	16	1	.	3	1	..	1	1	..	...	...	...	...
	Hernia,	54	..	2	.	2	1	...	..	3			.	1	1	4	5	5	11	8	11	3	1
	Fistula,	7	.	.	.		.	..	..	...	..		.	.	.	1	..	1	3	1	2	...	...
	Peritonitis,	192	10	3	3	16	3	6	2	1	28	7	14	17	14	11	7	23	27	35		1	...
	Ascites,	17	..	..	.	.	.	1	..	...	1	.	1	.	1	1	3	3	2	3	3	...	...
	Gallstones,	7	..	.	.	.	.	..	.	.	.	.	.	.	.	.	.	1	3	3	2	...	..
	Cirrhosis of Liver,	176	..	.	.	.	.	.	.	1	1	.	.	.	3	14	31	29	67	24	7	..	...
	Other Diseases of Liver,	269	16	4	1	21	2	1	.	1	25	2	2	3	4	17	22	48	63	61	23	1	...
	Other and Undefined Diseases of Digestive System.	143	12	6	3	21	7	3	4	5	38	6	3	6	6	7	8	9	31	20	7	1	..
	DISEASES OF LYMPHATIC SYSTEM AND DUCTLESS GLANDS.																						
	Diseases of Spleen,	3	.	.	.	.	.	.	..	.	.	..	2	1	.	...	...	...	...	...	...	...	...
	Dis. of Lymphatic System,	10	.			.	1	.	.	..	1	1	2	.	.	...	..	4	1	1	...	...	...
	Diseases of Thyroid Body,	5	.	.	.	.	.	.	..	.	...	1	..	.	.	..	1	3	...	...	...	...	..
	Diseases of Supra renal Capsules.	9		.	.	.	.	.	..	.	.	..	.	.	1	.	3	1	1	4	.	..	.
	DISEASES OF URINARY SYSTEM.																						
	Acute Nephritis,	168	3	1	1	5	3	6	3	2	16	3	4	7	5	16	10	23	30	29	11	5	.
	Bright's D., Albuminuria,	450	1	.	..	1	.	1	2	1	6	5	12	10	11	32	59	73	114	91	30	5	.
	Uræmia,	36	1			1	.	.	.	.	1	.	1	.	.	1	2	4	7	8	1	1	..
	Suppression of Urine,	5	..	.	.	..	1	..	.	.	1	.	..	.	.	1	.	..	...	3	.	1	.
	Calculus,	11	.	.	.	..	..	...	..	.	.	.	..	.	3	3	1	.	2	2	1	.	.
	Hæmaturia,	8	.	.	...	...	...	...	...	...	...	...	.	.	.	1	.	1	1	2	3	..	...
	Diseases of Bladder and of Prostate.	248	.		.	.	..	..	.	.	..	..	1	1	.	3	10	5	30	39	88	20	3
	Other and Undefined Diseases of Urinary System.	136	4	..	3	7	1	.	1	1	10	1	.	.	5	3	5	15	33	65	43	11	..
	DISEASES OF ORGANS OF GENERATION.																						
	Ovarian Disease,	..	.	.	...	.		.	.	...	...	..	.	.	.	.	.	.	.	.	.	.	...
	Diseases of Uterus and Vagina.	..	.	.	.	.	.	..	...	...	...	.	.	.	.	.	.	.	..	.	..	.	..
	Disorders of Menstruation,	..	..	.	.	.	.	...	...	...	..	.	.	.	.	.	.	.	...	.	..	.	..
	Pelvic Abscess,	1	..	.	.	.	.	...	...	...	..	..	.	.	1	.	.	.	...	.	..	.	..
	Perineal Abscess,	1	..	.	.	.	.	...	...	...	..	..	.	.	...	1	..	.	.	.	.	.	...
	Diseases of Testes, Penis Scrotum, etc.	7	1	1	.	2	.	...	..	...	2	.	.	.	.	1	..	.	.	...	...	..	..
	DISEASES OF PARTURITION.																						
	Abortion, Miscarriage,	...	..	.	...	.	.	.	...	...	...	..	.	.	..	.	..	.	...	.	..	..	...
	Puerperal Mania,	..	..	.	...	.	.	..	...	...	...	..	.	.	.	..	...	.	...	...	...	..	...
	Puerperal Convulsions,	.	..	.	...	.	.	..	...	...	...	..	.	.	.	..	.	.	...	...	...	..	..
	Placenta prævia, Flooding,	...	...	...	...	..	.	...	...	...	...	.	.	.	.	..	..	.	...	.	..	..	..
	Phlegmasia Dolens.	.	..	.	..	.	.	..	...	...	...	.	.	.	.	..	..	.	..	.	..	.	..
	Other and Undefined Accidents of Childbirth.	.	...	...	...	...	...	...	...	...	...	..	...	..	.	.	.	.	...	..	.	.	...
	DISEASES OF ORGANS OF LOCOMOTION.																						
	Caries, Necrosis,	30	.	..	.	..	.	3	1	...	3	3	6	3	3	7	3	4	5	7	.	.	..
	Arthritis, Ostitis, Periostitis,	24	.	..	..	...	1	1	..	...	2	2	1	1	1	3	2	1	3	4	4	..	..
	Other and Undefined Diseases of Organs of Locomotion.	57	1	...	.	1	..	..	...	2	3	3	4	4	3	3	7	3	8	5	3	1	..

[*Continued at page 141.*]

Printed image digitised by the University of Southampton Library Digitisation Unit

IRELAND.—CAUSES of DEATH at different Periods of Life in the Year 1900.—FEMALES.

Class.	CAUSES OF DEATH.	FEMALES. All Ages.	Ages at Death. 0–3 Months.	3–6 Months.	6–12 Months.	Total under 1 year.	1	2	3	4	Total under 5 years.	5–	10–	15–	20–	25–	35–	45–	55–	65–	75–	85–	95 and upwards.
VI.—Intestinal	Stricture or Strangulation of Intestine	17	.		.		.	.	.	..		.	.	.	.	.	2	3	5	5	1	.	1
	Intussusception of Intestine	4			2	2	1	.		.	3	.	.	.	.	.	.			1	.		
	Hernia	64	6			2			.	.	2	.	.	.	1	2	5	14	15	15	9	1	.
	Fistula	1	.		.	.		.	.	.	.	.	.	.	.	1	..	.	.	.	.	.	.
	Peritonitis	171	5	2		8	3	1	5	1	18	10	5	15	12	19	16	28	27	19	2	.	.
	Ascites	23	.	.	.	.	..	.	.	.	.	1	.	.	1	.	3	6	10	4	2	.	.
	Gallstones	10	..	.	..	..	.	.	.	.	.	..	.	.	.	.	2	.	3	4	1	.	.
	Cirrhosis of Liver	104	.		.		.		.		.	.	1	.	.	3	20	19	34	12	5	.	
	Other Disease of Liver	234	10	1	1	17	1	1	2		21	5	1	1	4	16	17	39	53	43	26	.	
	Other and Undefined Diseases of Digestive System	182	3	3	5	17	8	3	.	1	29	5	2	2	11	19	13	25	36	29	9	2	
	DISEASES OF LYMPHATIC SYSTEM AND DUCTLESS GLANDS.																						
	Diseases of Spleen	5		.	.		.	.	.		.	.	1	.	.	.	3	.	1	.	.	.	.
	Dis. of Lymphatic System	16	.	.			1	.	.	1	2	6		.	3	2	3	1	.	.	2	.	.
	Diseases of Thyroid Body	30			.	.	..	.	.		.	.	.	2	3	3	3	3	1	3	1	.	.
	Diseases of Supra-renal Capsules	11				.	.	.	.		..	.	.	1	.	6	2	4	1	.	.	.	
	DISEASES OF URINARY SYSTEM.																						
	Acute Nephritis	107	1	2		3	4		1	1	8	4	3	2	1	15	20	22	19	5	4	1	.
	Bright's D., Albuminuria	343	.	.		.	1	2	1	2	6	2	2	14	19	33	42	58	97	37	14	1	.
	Uræmia	21	.	.		.	.		.	.	.	.	2	3	1	2	2	2	4	1	2	.	.
	Suppression of Urine	2	.	.	.	..	.		.	..	.	.	.	.	.	1	.	.	1	.	.	..	.
	Calculus	4		.			.	.	.	.	.	.	.	.	.	1	.		1	2	.	.	.
	Hæmaturia		.			.	.	.	.		.	.											
	Diseases of Bladder and of Prostate	10	.	.	.	.	.	.	.	.	.	.	.	1	.	1	2	1	4	4	4	2	.
	Other and Undefined Diseases of Urinary System	71	1		1	2	.	.	1	1	4	2	.	3	2	10	9	13	10	11	5	1	.
	DISEASES OF ORGANS OF GENERATION.																						
	Ovarian Disease	57				.	.	.	.	.	.	.	1	.	5	3	10	13	12	6	.	.	.
	Diseases of Uterus and Vagina	51	1			1	4	.	.		5	.	.	.	.	5	11	19	5	4	1	.	.
	Disorders of Menstruation	5					.	.	.		.	.	.	.	2	3	.	.	.	..	..		.
	Pelvic Abscess	9	.	.				.	.			.	.	1	.	2	2	1	1	1	1	.	.
	Perineal Abscess					.		.	.		.		.	.		.	.	.	.	..	..	.	.
	Diseases of Testes, Penis Scrotum, etc.	.						.	.		.	.	.	.		.		.	.		.	.	.
	DISEASES OF PARTURITION.																						
	Abortion, Miscarriage	16	.	.			.		.				.	.	1	4	10	.			.	..	.
	Puerperal Mania	14		.				.	.			.	.	.	1	3	2	1		.	.	..	
	Puerperal Convulsions	48	.			.	.	.	.		.		.	2	11	19	13	.			.	.	.
	Placenta prævia, Flooding	110	.				.	.	.	.	.	.	.	1	2	35	42	3		.	.	.	
	Phlegmasia Dolens	8	.	.		.	.	.	.	.	.	.	.	.	1	2	3	..	.	.	.	.	.
	Other and Undefined Accidents of Childbirth	230	.	.		.	.	.	.	.	.	.	.	1	33	107	95	4	.	.	.	.	.
	DISEASES OF ORGANS OF LOCOMOTION.																						
	Caries, Necrosis	41	.	.		.	.	1	.	1	2	3	6	4	4	7	3	6	4	3	.	.	.
	Arthritis, Ostitis, Periostitis	20		.		.	1	.	.	.	1	1	1	.	1	2	2	2	5	4	1	.	.
	Other and Undefined Diseases of Organs of Locomotion	42	.	.		.	2	.	.	.	2	4	3	6	..	10	2	2	12	3	2	.	.

(Continued at page 142).

Printed image digitised by the University of Southampton Library Digitisation Unit

IRELAND.—CAUSES of DEATH at different Periods of Life in the Year 1900.—MALES.

Class.	CAUSES OF DEATH.	MALES.																					
		All Ages.	AGES AT DEATH.																				
			0-3 Months.	3-6 Months.	6-12 Months.	Total under 1 year.	1	2	3	4	Total under 5 years.	5-	10-	15-	20- &	25-	35-	45-	55-	65-	75-	85-	95 and upwards.
VI.—con.	DISEASES OF INTEGUMENTARY SYSTEM.																						
	Carbuncle,	20	.	.	1	1	.	.	.	.	1	.	.	.	.	.	3	3	4	2	6	2	
	Phlegmon, Cellulitis,	21	.	.	.	.	1	.	.	.	1	1	.	1	2	4	3	1	7	.	1		
	Lupus,	4	.	.	.	.	.	.	.	.	.	.	.	.	.	1	.	.	2	1	.	.	
	Ulcer, Bedsore,	14	.	.	.	.	.	.	.	.	.	.	.	.	.	.	.	1	7	4	2		
	Eczema,	12	6	.	1	4	1	1	1	.	7	.	1	.	.	.	.	1	.	1	2		
	Pemphigus,	3	1	.	.	1	.	.	.	.	1	.	.	.	.	.	.	.	.	.	6		
	Other and Undefined Diseases of Integumentary System	10	6	.	.	6	1	1	.	.	7	.	.	.	.	.	.	.	.	2	1	.	
VII.	ACCIDENT OR NEGLIGENCE.																						
	In Mines and Quarries,	6	.	.	.	.	.	.	.	.	.	.	.	.	.	1	6	6	.	1	.	.	
	Vehicles and Horses,	168	.	.	.	.	2	2	1	1	6	11	6	7	18	31	37	21	32	15	4	1	
	Ships, Boats and Docks (not Drowning).	16	.	.	.	.	.	.	.	.	.	.	.	5	1	5	.	4	1	.	.	.	
	Building Operations,	13	.	.	.	.	.	.	.	.	.	.	.	1	1	1	4	4	2	.	.	.	
	Machinery,	12	.	.	.	.	.	1	.	.	1	1	.	1	.	.	4	.	3	2	.		
	Weapons and Implements,	28	.	.	.	.	.	.	.	.	.	6	6	4	3	4	3	3		3	.		
	Burns and Scalds,	223	1	3	6	10	21	46	33	26	136	21	4	3	3	10	7	7	7	11	10	4	
	Poison & Poisonous Vapours,	26	1		.	1	.	1	.	.	2	3	2	.	1	2	4	3	2	1	.		
	Drowning,	286	6		.	2	2	5	1	1	11	15	11	20	41	52	34	41	32	21	7	6	
	Suffocation,	48	21	7	1	29	1	2	.	.	32	1	.	1	2	.	.	1	5	2	4		
	Falls,	121			1	1	1	1	2	2	7	4	3	3	7	9	13	19	19	23	19	7	
	Weather Agencies,	42		1		1	.	1	6	.	4	1	1		3	1	3	6	6	19	6	1	
	Otherwise, or not Stated,	184	15		1	16	6	2	1	2	26	11	4	6	13	27	20	12	25	19	6	4	
	Homicide,	47	7		3	10	1	.	.	.	11	.	1	1	5	6	5	7	4	4	3	.	
	Suicide,	84				.	.	.	.	.	.	.	.	.	6	13	22	11	18	6	4	1	
	Execution,	1		.	.	.	.	.	.	.	.	.	.	.	.	.	.	.	.	1	.	.	
VIII.	ILL-DEFINED AND NOT SPECIFIED CAUSES																						
	Dropsy,	60			.	.	1	3	.	.	3	3	1	.	1	5	4	4	18	10	11	.	
	Debility, Atrophy, Inanition,	2250	1482	123	35	1694	67	17	13	6	1793	13	6	6	6	18	13	67	244	61	.	.	
	Mortification,	6	.	1	.	1	.	.	.	.	1	.	.	.	.	1		.	.	.	.	.	
	Tumour,	5	.	.	.	.	.	.	.	.	.	.	.	.	1	.	.		3	1	.	.	
	Abscess,	25	3	.	2	6	6	.	.	.	7	1	.	1	2	2	.	2	6	6	6	.	
	Hæmorrhage,	12	.		.	.	.	.	1	.	1	.	.	1	1	.	6	1	3	3	1	.	
	Sudden Deaths (cause unascertained).	26	.	.		.	.	.	.	.	.	.	1	1	1	2	4	4	13	9	1	1	
	Other ill defined and not specified causes	135	11	4	3	18	8	2	6	4	34	6	6	8	7	8	13	18	42	16	1	1	

Printed image digitised by the University of Southampton Library Digitisation Unit

IRELAND.—CAUSES of DEATH at different Periods of Life in the Year 1900.—FEMALES.

Class	Causes of Death.	Females. All Ages.	Ages at Death. 0-3 Months.	3-6 Months.	6-12 Months.	Total under 1 year.	1	2	3	4	Total under 5 years.	5-	10-	15-	20-	25-	35-	45-	55-	65-	75-	85-	95 and upwards.
II.—cont.	Diseases of Integumentary System.																						
	Carbuncle,	[illegible]	.	.	.	.	.	.	.	.	.	.	.	.	.	.	8	1	2	5	1	1	.
	Phlegmon, Cellulitis,	15	2	.	.	2	5	1	.	.	8	..	.	.	1	3	1	5	2	1	.	..	.
	Lupus,	7	.	.	.	.	.	.	.	.	.	.	.	.	.	.	.	1	3	3	.	..	.
	Ulcer, Bedsore,	16	.	.	.	.	.	.	.	.	.	.	.	.	1	.	1	5	5	1	1	1	.
	Eczema,	11	1	4	1	5	1	.	.	.	7	.	.	.	.	.	.	1	.	3	.	..	.
	Pemphigus,	1	.	.	.	.	.	.	.	.	.	.	.	.	.	.	1	.	.	.	.	..	.
	Other and Undefined Diseases of Integumentary System.	5	3	1	1	4	.	.	.	.	4	1	.	.	1	.	.	.	.	3	.	..	..
VII	Accident or Negligence.																						
	In Mines and Quarries,	.	.	.	.	.	.	.	.	.	.	.	.	.	.	.	.	.	.	.	.	..	..
	Vehicles and Horses,	28	.	.	.	.	.	.	5	1	5	5	1	2	.	4	3	2	2	2	3	.	..
	Ships, Boats and Docks (not Drowning)	2	.	.	.	.	.	.	.	.	.	.	.	.	1	.	1	.	.	.	.	.	.
	Building Operations,	2	.	.	.	.	.	.	1	...	1	.	.	.	.	1	.	.	.	.	.	.	...
	Machinery,	2	.	.	.	.	.	.	.	.	.	.	.	.	.	.	1	.	.	1	.	.	..
	Weapons and Implements,	4	.	.	.	.	.	.	.	.	.	.	.	1	.	1	1	.	.	.	1	..	..
	Burns and Scalds,	273	1	.	7	8	23	31	36	24	122	38	6	5	5	7	5	10	17	25	19	5	1
	Poison & Poisonous Vapours,	10	.	.	.	.	1	1	1	.	3	.	.	.	.	2	1	3	1	.	.	..	..
	Drowning,	70	1	.	.	1	4	4	2	.	11	.	5	4	7	10	4	11	10	5	1	.	..
	Suffocation,	45	23	5	3	35	1	.	.	.	36	.	.	.	.	1	.	1	2	3	2	.	.
	Falls,	67	.	.	.	.	1	1	1	.	3	1	1	.	.	5	4	5	5	20	14	3	1
	Weather Agencies,	20	1	.	.	1	.	.	.	.	1	2	1	1	1	1	5	3	4	1	2	..	.
	Otherwise, or not Stated,	98	18	.	.	18	1	1	1	1	22	3	.	1	.	1	3	4	11	23	23	8	1
	Homicide,	32	14	.	.	14	.	.	.	.	14	1	.	1	.	6	3	3	3	5	.	.	.
	Suicide,	34	.	.	.	.	.	.	.	.	.	.	1	4	4	3	4	3	2	2	.	1	...
	Execution,	.	.	.	.	.	.	.	.	.	.	.	.	.	.	.	.	.	.	.	.	..	.
VIII.	Ill-Defined and not Specified Causes.																						
	Dropsy,	38	.	1	3	4	.	.	.	.	4	1	5	.	4	1	5	16	26	24	3	.	.
	Debility, Atrophy, Inanition,	2045	1123	109	72	1304	62	32	13	5	1413	32	10	11	3	12	22	114	348	86	1	.	.
	Mortification,	1	1	.	.	1	.	.	.	.	1	.	.	.	.	.	.	.	.	.	.	.	.
	Tumour,	13	.	.	.	.	.	.	.	..	.	.	.	.	.	1	4	5	1	3	1	.	..
	Abscess,	22	2	1	.	3	1	.	.	..	4	.	.	.	1	.	3	3	4	1	2	2	.
	Haemorrhage,	13	5	.	.	.	.	.	.	..	.	.	.	1	.	3	3	.	4	1	2	1	.
	Sudden Deaths (cause unascertained).	30	.	.	.	.	.	.	.	.	.	1	1	.	1	3	3	11	8	8	.	.	.
	Other ill-defined and not specified causes.	113	5	1	2	8	3	3	3	.	15	7	4	4	4	3	16	17	16	14	1	.	.

Printed image digitised by the University of Southampton Library Digitisation Unit

IRELAND.—CAUSES of DEATH at different Periods of Life in the Year 1900.—Males and Females.

Class.	Causes of Death.	Males and Females.																						
		All Ages.	Ages at Death.																					
			0-3 Months.	3-6 Months.	6-12 Months.	Total under 1 year.	1	2	3	4	Total under 5 years.	5-	10-	15-	20-	25-	35-	45-	55-	65-	75-	85-	95 and upwards.
	ALL CAUSES,	27606	6223	1988	2977	11188	2864	1491	991	727	17161	3054	1997	2717	3259	6024	8394	6794	11142	12648	12928	4670	861
	(Classes.)																							
I.	SPECIFIC FEBRILE OR ZYMOTIC DISEASES,	10163	523	504	789	1816	798	403	273	220	3480	539	264	318	374	597	490	651	1169	1295	782	160	22
II.	PARASITIC DISEASES,	27	9	.	..	9	6	2	4	3	24	5	2	.	..	1	1	1	.	1	.	.	.
III.	DIETETIC ,,	182	—	.	.	.	..	.	.	.	.	.	.	.	5	40	60	41	26	9	1	.	.
IV.	CONSTITUTIONAL ,,	10903	179	108	324	701	365	242	177	148	1633	557	237	1046	1928	2239	2611	1814	1596	1135	431	78	8
V.	DEVELOPMENTAL ,,	10947	631	13	12	658	5	2	..	.	665	1	2	.	.	.	.	.	475	3085	7570	3770	779
VI.	LOCAL ,,	36505	2145	1014	1560	4719	1509	688	418	284	7618	795	453	647	799	1893	2721	3831	6941	7081	3387	556	37
VII.	VIOLENCE,	2015	108	17	22	147	64	29	27	58	455	121	47	79	122	213	201	197	213	207	124	38	5
VIII.	ILL-DEFINED AND NOT SPECIFIED CAUSES,	4854	2628	240	170	3038	147	55	32	14	3286	52	31	33	31	65	100	237	723	236	33	5	.
	(Orders.)																							
I.	1. Miasmatic Diseases,	7814	201	166	397	764	527	346	241	182	2260	476	231	298	322	409	354	569	1016	1167	715	178	19
	2. Diarrhœal ,,	1772	269	329	378	967	233	54	28	33	1317	43	14	8	18	27	34	46	168	87	55	9	0
	3. Malarial ,,	9	.	..	.	.	.	—	.	.	.	.	.	.	.	1	2	2	4	.	.	.	.
	4. Zoonosis ,,	..	.	..	.	.	.	—	.	.	.	.	.	.	.	.	.	.	.	.	.	.	.
	5. Venereal ,,	86	32	8	5	48	9	1	1	1	54	.	2	.	3	8	11	3	2	1	1	.	.
	6. Septic ,,	483	31	10	5	36	5	2	3	2	43	15	17	12	31	153	86	31	45	36	11	2	1
II.	Parasitic ,,	27	9	.	—	9	6	2	4	3	24	6	5	—	.	1	1	1	.	1	.	.	.
III.	Dietetic ,,	182	—	.		.	.		.		.	.	.	.	5	40	60	41	26	6	1	.	.
IV.	Constitutional ,,	10903	179	108	324	701	365	242	177	148	1633	557	237	1046	1928	2239	2611	1814	1596	1135	431	78	8
V.	Developmental ,,	10947	631	12	12	658	5	2	.	.	665	1	2	.	.	.	.	.	475	3085	7570	3770	779
VI.	1. Diseases of Nervous System,	7711	1177	364	396	1937	339	141	112	75	2604	243	100	171	166	342	437	590	1105	1171	605	123	6
	2. ,, Organs of Special Sense,	43	1	1	1	3	5	1	.	.	10	6	3	7	9	3	4	3	4	9	2	.	..
	3. ,, Circulatory System,	7049	14	2	4	20	3	7	7	5	42	55	68	130	164	356	552	1011	1775	1864	936	122	3
	4. ,, Respiratory System,	15157	714	651	963	2208	906	468	340	187	4069	337	106	169	217	510	806	1423	2841	2909	1381	274	23
	5. ,, Digestive System,	3828	211	107	187	505	138	58	48	36	785	139	68	98	130	220	311	480	756	624	233	17	2
	6. ,, Lymphatic System and Ductless Glands,	79			.	.	2	.	.	1	5	9	5	4	7	8	16	19	5	7	9	..	..
	7. ,, Urinary System,	1587	11	3	5	19	10	6	9	8	52	23	31	42	45	129	170	223	363	349	209	49	3
	8. ,, Reproductive System:																						
	(a) ,, Organs of Generation,	131	2	1	.	3	4	.	.	..	7	.	1	1	6	21	23	34	19	14	6	.	.
	(b) ,, Parturition,	423	.	.	.	.	.	.	.	..	.	.	.	4	46	186	168	8	.	.	.	.	.
	9. ,, Organs of Locomotion,	249	1	.		1	4	4	1	2	12	18	22	31	19	27	93	19	36	37	10	1	.
	10. ,, Integumentary System,	189	14	5	5	23	7	8	1	..	34	8	1	1	5	7	11	18	33	34	19	6	.
VII.	1. Accident or Negligence,	1817	87	17	19	123	63	99	87	58	430	120	43	67	108	160	164	188	187	189	117	38	6
	2. Homicide,	79	93	.	6	96	1	.	.	.	26	..	1	6	5	19	6	9	7	6	6	..	.
	3. Suicide,	118	.	.	.	.	.	.	.	.	.	.	1	4	8	21	29	19	18	11	4	9	
	4. Execution,	1	.	..	.	.	.	.	.	.	.	.	..	..	..	..	.	—	..	1	.	...	..
VIII.	Ill-defined and not Specified Causes,	4854	2628	240	170	3038	147	55	32	14	3286	52	31	33	31	65	100	237	723	236	33	5	5

Printed image digitised by the University of Southampton Library Digitisation Unit

IRELAND.—CAUSES of DEATH at different Periods of Life in the Year 1900.—MALES and FEMALES.—*continued.*

Nos.	CAUSES OF DEATH.	MALES AND FEMALES.																					
		All Ages.	AGES AT DEATH.																				
			0-3 Months.	3-6 Months.	6-12 Months.	Total under 1 year.	1	2	3	4	Total under 5 years.	5-	10-	15-	20-	25-	35-	45-	55-	65-	75-	85-	95 and upwards.
I.	MIASMATIC DISEASES.																						
	Small-pox { Vaccinated,	1	.	.	.	.	.	.	.		.		.	1	.		.	.	.	.	.	.	.
	Small-pox { Unvaccinated,	.	.	.	.			.			.		.	.	.	.	.	.	.	.	.	.	.
	Small-pox { No Statement,	.			.	.	.	.			.	.			.		.	.	.	.	.	.	.
	Chicken-pox,	7	1		1	2	2	1	.		2	2	.	.	.	.	.	.	.	.	.	.	.
	Measles,	640	15	15	93	123	182	33	21	34	482	83	31	20	14	2	2	2	.	.	.	.	.
	Epidemic Rose Rash,	1	.	.	..	.	.	..	.	.	.	.		.	1	.	.	.	.	.	.	.	.
	Scarlet Fever,	245	.	1	10	11	20	14	20	29	94	70	33	23	8	13	.	.	1	1	..	.	.
	Typhus,	128	.		.	.	.	.	1		1	3	7	2	12	20	20	21	10	4	2	.	
	Relapsing Fever,	.	.	.	.	.	.	..	.		.	.	.	.	.	.	.	.	.	.	.	.	.
	Influenza,	4377	115	72	24	211	86	61	45	18	435	20	44	86	122	170	225	458	652	1150	705	177	12
	Whooping-cough,	389	63	64	104	231	109	103	47	31	541	36	4	3	.		3	.		.	.	.	
	Mumps,	10	.	.	1	1	2	2	3		8	.	.	.	.	2	.	.	.	.	.	.	.
	Diphtheria,	382	4	5	15	22	43	46	45	44	201	102	18	12	7	3	.	3	3	.	1	.	.
	Cerebro-spinal Fever,	204	1	4	13	18	16	12	12	12	73	35	23	28	14	13	2	4	3		.	.	.
	Simple and ill defined Fever,	79	1	.	.	1	2	1	4	1	2	2	7	5	12	10	7	12	2	1	2	.	.
	Enteric Fever,	709	1	2	2	3	5	11	13	13	50	46	56	104	142	108	86	64	35	11	5	1	.
	Other Miasmatic Diseases,	2	.	.	1	1	.	.	.		1	.	.	.	.	.	1	.		.	.	.	.
	DIARRHŒAL DISEASES.																						
	Simple Cholera,	70	11	13	18	42	9	1		3	55	3	2	1	.	1	2	2	4	1	.	.	.
	Diarrhœa, Dysentery,	1702	258	307	362	925	224	33	28	32	1242	41	12	7	12	26	32	44	38	96	26	9	2
	MALARIAL DISEASES.																						
	Remittent Fever,	.	.				.	.	.	.	.	.	.	.	.	.		.		.	.	.	
	Ague,	9	.	.									.			1	2	2	4	.	.		.
	ZOOGENOUS DISEASES.																						
	Hydrophobia,				.		.	.	.			.	.			.		.		.	.	.	.
	Glanders,		.	.	.		.	.	.			.	.			.	.	.	.	.	.	.	.
	Anthrax, Splenic Fever,		.	.								.	.	.	.	.	.	.	.	.	.	.	
	Cow-pox and other effects of Vaccination,	.	.	.	..	.	.	.	.				.	.	.	.	.	.	.	.	.	.	.
	VENEREAL DISEASES.																						
	Syphilis	78	32	8	8	48	3	1	1	1	54	.	2	.	8	7	9	2	..	1	.	.	.
	Gonorrhœa, Stricture of Urethra,	7	.			.	.	.				.	.	.	.	1	2	1	2	.	1		.
	SEPTIC DISEASES.																						
	Phagedæna,		.	.	.	.	..	.	.	.	.	..	.	.			.	.	.			.	.
	Erysipelas,	151	17	2	5	20	2	1	1	..	24	1	7	2	2	12	10	18	27	23	10	1	1
	Pyæmia, Septicæmia,	104	4	2	1	7	3	1	2	2	18	13	10	5	2	11	12	11	17	7	1	1	.
	Puerperal Fever,	228			.	.	.	.	.	.	.	..	.	2	27	120	67	2	1		.	.	.
II.	PARASITIC DISEASES.																						
	Thrush,	10	2	.	..	2	1	..	.	..	10	.	.	.	.	.	.			.	.	.	.
	Other Diseases from Vegetable Parasites,	2	.	.	.	..	1	..	..	.	1	..	.	.	.	.	.	1	.	.	.	.	
	Hydatid Disease,	2	.	.	.	..	.	..	.	.		..	.	.	.	1	1	.	.	.	.		
	Other Diseases from Animal Parasites,	23				..	4	3	4	3	13	2	3	.	.	.	.	.	.	1	..	.	.

Printed image digitised by the University of Southampton Library Digitisation Unit

IRELAND.—CAUSES of DEATH at different Periods of Life in the Year 1900.—MALES and FEMALES.—*continued.*

Class.	CAUSES OF DEATH.	MALES AND FEMALES.																					
		ALL AGES.	AGES AT DEATH.																				
			0–3 Months.	3–6 Months.	6–12 Months.	Total under 1 year.	1	2	3	4	Total under 5 years.	5–	10–	15–	20–	25–	35–	45–	55–	65–	75–	85–	95 and upwards.
III.	DIETETIC DISEASES.																						
	Starvation, Want of Breast Milk,		.	.	.	.	.	.			.	.	.	.	.	.	.	.	.	.	.	.	
	Scurvy,	1	.	.	.	.	.	.				.	.	.	.	.	.	1	.	.	.	.	
	Intemperance — Chronic Alcoholism	140		.			.				.	.	.	.	4	27	44	32	24	8	1	.	
	Intemperance — Delirium Tremens	41	.	.		.	.	.			.	.	.	.	1	19	19	8	2	1	.	.	
IV.	CONSTITUTIONAL DISEASES.																						
	Rheumatic Fever Rheumatism of Heart,	173	.	.		.	1	.	1	3	5	17	19	28	31	24	16	23	19	8	2	1	
	Rheumatism,	503		.	.	.	.	.	.		.	.	4	10	14	19	19	65	137	136	63	19	1
	Gout,	15	.	.	.	.	.	.	.	.		.		.			1		2	8	4	.	
	Rickets,	46	2	1	4	7	12	10	8	3	40	2	1	.	.	.	2	.			.	.	
	Cancer, Malignant D	2717	.	.	.		1	1	1	1	4	1	5	19	12	77	298	553	779	633	300	89	6
	Tabes Mesenterica,	1026	128	118	140	386	253	90	46	39	720	90	60	41	41	40	13	7	19	1	.		
	Tubercular Meningitis, (Acute Hydrocephalus),	749	28	35	110	163	93	46	46	56	398	163	109	34	24	12	2	1	1	.		.	
	Phthisis,	10,076	4	11	23	38	84	88	97	24	131	181	513	1837	1690	2859	1586	1026	513	174	32	1	
	Other forms of Tuberculosis, Scrofula,	997	17	31	43	91	83	50	40	20	273	90	107	130	90	134	65	49	27	16	2	.	
	Purpura, Hæmorrhagic Diathesis,	46	.	.	.		.	2	3	3	11	1	2	3	4	2	4	5	3	3	.	1	
	Anæmia, Chlorosis Leucocythæmia,	244	.	.	1	1	4	1	3	2	11	4	2	22	18	33	32	38	51	29	4		
	Diabetes Mellitus,	268			.	.	1	.	.	1	2	2	3	16	12	21	31	42	57	30	19	1	
	Other and undefined Constitutional Diseases,	44	2	2	3	7	.	.	1	.	2	1	6	7	4	2	1	3	1	2	3	1	1
V.	DEVELOPMENTAL DISEASES.																						
	Premature Birth,	510	502	4	2	508	.	1	.	.	509	1	.	.	.	.	.	.	.	.	.	.	
	Atelectasis	28	28	.	.	28	.	.	.	.	28	.		.	.	.	.	.	.	.	.	.	
	Cyanosis,	36	23	3	4	30	3	1	.	.	33	.	2	.	.	.	.	.	.	1	.	.	
	Spina Bifida,	44	38	0	2	38	1	.	.	.	55		.	.	.	.	.	.	.	.	.	.	
	Imperforate Anus,	3	3	.		0		.	.	.	3	.	.	.	.	.	.	.	.	.	.	.	
	Cleft Palate, Harelip,	4	2	2	.	4	.	.	.	.	4	.	.	.	.	.	.	.	.	.	.	.	
	Other Congenital Defects,	38	31	1	4	36	2	.	.	.	38	.		.	.	.	.	.	.	.	.	.	
	Old Age,	16372	.	.	.	.	.	.	.	...	.	.	.	.	.	.	.	.	470	3084	7870	3770	79
VI.	DISEASES OF NERVOUS SYSTEM.																						
	Inflammation of Brain or its Membranes,	1064	12	20	38	131	104	54	47	39	405	170	107	102	63	80	43	31	65	17	3	.	
	Apoplexy,	1456	.	.		.	.	1	.	.	1	4	4	2	14	37	39	214	397	413	230	48	3
	Softening of Brain,	188	.	.		.	.	.	.	.	.	.	.	1	1	2	12	19	52	38	38	3	1
	Hemiplegia, Brain Paralysis,	1513	.	.	.	.	1	1	1	1	4	3	3	3	19	40	36	103	374	501	252	57	3
	Paralysis Agitans,	41	.	.		.	.	.	.	.	.	.	1	.	.	2	3	4	8	17	6	.	
	Insanity, General Paralysis of Insane,	322	.	.	.	.	.	.	.	.	.	.	.	4	11	38	24	48	71	39	22	1	
	Chorea,	11	.	.	.	..	.	.	.	.	.	3	1	3	1	.	.	.	2		1	.	
	Epilepsy,	218	.	1	2	3	3	1	.	2	8	7	10	21	39	36	30	30	43	26	12	2	
	Convulsions,	2158	1138	308	301	1742	218	72	57	32	2111	32	8	1	3	5	.	1	1	1	3	.	
	Laryngismus Stridulus,	12	1	1	1	3		3		2	11		.	..	.	.	.	.	.	1	.	.	

Printed image digitised by the University of Southampton Library Digitisation Unit

IRELAND.—CAUSES of DEATH at different Periods of Life in the Year 1900.—MALES and FEMALES.—*continued.*

Class.	CAUSES OF DEATH.	MALES AND FEMALES.																				
		All Ages.	Ages at Death.																			
			0–3 Months.	3–6 Months.	6–12 Months.	Total under 1 year.	1	2	3	4	Total under 5 years.	5–	15–	25–	35–	45–	55–	65–	75–	85–	95 and upwards.
VI.—cont.	Idiopathic Tetanus,	37	15	.	.	15	.	.	.	.	15	2	2	1	1	6	1	4	5	.	.	.
	Paraplegia and Disease of Spinal Cord,	216	.	.	2	2	2	2	2	5	21	6	12	12	5	18	25	20	36	33	17	2	.
	Other and Undefined Diseases of Brain or Nervous System,	375	4	3	4	11	9	3	1	4	28	13	11	14	11	37	61	45	79	47	23	3	.
	DISEASES OF ORGANS OF SPECIAL SENSE.																					
	Otitis, Otorrhœa,	38	1	1	1	3	5	.	.	.	8	3	3	7	2	3	3	3	3	1	2	.	.
	Epistaxis and Dis. of Nose,	3	.	.	.	.	1	.	.	.	1	.	.	.	.	.	1	.	1	.	.	.	.
	Ophthalmia and Dis. of Eye,	2	.	.	.	.	.	1	.	.	1	.	.	.	.	.	.	.	.	1	.	.	.
	DISEASES OF CIRCULATORY SYSTEM.																					
	Endocarditis, Valvular Disease,	1097	.	.	.	.	.	1	1	1	3	20	28	42	41	91	130	164	234	212	115	16	1
	Pericarditis,	34	.	.	.	.	.	.	.	.	.	2	.	3	4	7	3	6	5	2	1	.	.
	Hypertrophy of Heart,	21	.	.	.	.	.	.	.	.	.	.	.	1	.	.	1	4	2	8	2	.	.
	Angina Pectoris,	42	.	.	.	.	.	.	.	.	.	.	.	.	.	3	.	3	11	13	6	1	.
	Syncope,	228	5	.	2	7	.	.	.	.	7	.	2	3	6	13	15	40	63	51	30	2	.
	Aneurism,	64	.	.	.	.	.	.	.	.	.	.	.	2	.	7	12	13	20	8	3	.	.
	Senile Gangrene,	164	.	.	.	.	.	.	.	.	.	.	.	.	.	.	1	3	23	60	43	21	1
	Embolism, Thrombosis,	53	1	.	.	1	.	.	.	.	1	3	1	.	3	4	5	2	13	5	6	.	.
	Phlebitis,	20	.	.	.	.	.	.	1	.	1	.	.	.	.	6	3	4	3	1	2	.	.
	Varicose Veins,	10	.	.	.	.	.	.	.	.	.	.	.	.	1	1	.	2	6	1	1	.	.
	Other and Undefined Diseases of Heart or Circulatory System,	5296	8	2	3	12	3	3	5	4	30	80	67	83	103	263	376	757	1386	1505	616	89	1
	DISEASES OF RESPIRATORY SYSTEM.																					
	Laryngitis,	130	6	4	16	25	21	18	15	13	92	18	8	4	3	3	4	1	1	4	.	.	.
	Croup,	364	52	26	41	119	78	59	22	38	312	46	.	1	1	.	.	.	.	.	.	.	.
	Other Diseases of Larynx and Trachea,	18	1	1	.	2	3	1	.	.	5	.	.	.	.	.	1	3	1	4	.	.	.
	Emphysema, Asthma,	273	.	2	1	3	.	1	.	.	4	.	1	2	3	2	15	46	86	81	22	1	.
	Bronchitis,	9655	533	386	616	1535	577	260	121	62	2554	145	38	41	37	137	309	830	1861	2303	1065	218	13
	Pneumonia,	3824	93	88	232	409	268	110	83	41	897	193	58	87	133	300	412	447	627	488	233	39	3
	Pleurisy,	201	.	.	1	1	3	1	4	.	9	6	1	15	19	28	22	35	32	21	3	3	.
	Other and Undefined Diseases of Respiratory System,	694	34	34	56	114	47	13	5	3	192	13	3	15	23	34	42	68	133	88	47	14	1
	DISEASES OF DIGESTIVE SYSTEM.																					
	Stomatitis, Disease of Mouth,	41	17	7	4	28	4	2	2	2	38	1	.	.	.	.	.	1	.	1	.	.	.
	Dentition,	131	.	11	64	75	52	4	.	..	131	.	.	.	.	.	.	.	.	.	.	.	.
	Sore-throat, Quinsy,	54	7	3	8	17	5	9	10	5	46	14	5	3	3	3	3	1	6	8	3	.	.
	Dyspepsia,	111	5	2	2	9	1	1	.	.	11	1	.	.	3	1	6	17	30	36	8	.	.
	Hæmatemesis,	59	1	.	.	1	1	.	.	.	2	1	1	1	1	3	6	10	16	17	6	1	.
	Melæna,	12	3	1	2	6	.	.	.	.	6	.	1	.	.	1	.	1	2	4	1	.	.
	Diseases of Stomach,	858	63	32	45	130	20	17	17	13	205	26	10	17	38	52	80	96	150	132	41	5	.
	Enteritis,	369	41	28	32	101	18	7	4	4	134	13	12	15	7	20	21	33	44	43	21	.	.

Printed image digitised by the University of Southampton Library Digitisation Unit

IRELAND.—CAUSES of DEATH at different Periods of Life in the Year 1900.—MALES and FEMALES.—*continued.*

Class.	CAUSES OF DEATH	MALES AND FEMALES.																					
		All Ages	AGES AT DEATH.																				
			0-3 Months.	3-6 Months.	6-12 Months.	Total under 1 year.	1	2	3	4	Total under 5 years	5-	10-	15-	20-	25-	35-	45-	55-	65-	75-	85-	95 and upwards
VI.—*con.*	Ulceration of Intestine	31	.	.	..	.	.	1	.	.	1	1	.	.	3	3	8	7	6	2	.	.	.
	Ileus, Obstruction of Intestine	377	13	3	9	25	2	2	2	1	33	8	4	8	12	20	24	50	97	86	33	1	.
	Stricture or Strangulation of Intestine	61	.	.	.	.	.	.	.	.	.	.	1	1	1	8	3	9	18	19	6	1	1
	Intussusception of Intestine	20	2	3	4	9	2	1	.	1	13	1	.	2	1	.	1	1	.	1	.	.	—
	Hernia	118	2	2	.	4	1	.	.	1	6	.	.	1	2	8	10	19	26	23	20	4	1
	Fistula	8	.	.	.	.	.	.	.	.	.	.	.	.	.	2	.	1	2	1	2	.	
	Peritonitis	363	10	8	3	24	8	8	7	2	44	17	19	33	29	28	33	53	54	44	7	1	
	Ascites	46	.	.	.	.	.	1	.	.	1	1	1	.	2	1	6	11	12	8	3	.	.
	Gallstones	17	.	.	.	.	.	.	.	.	.	.	.	.	.	...	2	1	8	8	2	.	.
	Cirrhosis of Liver	280	.	.	.	.	.	.	.	1	1	.	1	.	9	19	51	48	151	43	13	.	.
	Other Diseases of Liver	503	31	5	3	38	3	2	2	1	46	7	3	8	8	33	39	87	125	103	48	1	.
	Other and Undefined Diseases of Digestive System	325	20	9	8	68	12	5	4	8	68	12	3	8	17	22	21	34	67	49	19	3	.
	DISEASES OF LYMPHATIC SYSTEM AND DUCTLESS GLANDS																						
	Diseases of Spleen	8	.	.	.	.	.	—	.				3	1	.	.	3	.	1	.	.	.	.
	Dis. of Lymphatic System	26	.	.	.	.	2	.		1	3	4	2	.	3	2	3	8	1	1	2	.	
	Diseases of Thyroid Body	25	.	.		.	.	.				1	.	2	3	3	6	8	1	2	1	.	
	Diseases of Supra renal Capsules	20	.	.	.	.	.			.	.	.	.	1	1	3	4	5	2	4	.	.	.
	DISEASES OF URINARY SYSTEM																						
	Acute Nephritis	265	4	3	1	8	7	3	4	8	25	8	7	13	8	31	30	47	40	35	15	4	.
	Bright's D. Albuminuria	703	1	.	.	1	1	3	3	3	11	14	20	24	69	65	107	131	211	128	44	9	.
	Uræmia	47	1	.	.	1	.	.	.	.	1	.	3	3	1	2	8	6	11	8	3	1	
	Suppression of Urine	7	.	.	.	.	1	.	.	.	1	.		.	.	2	.	.	1	2	.	1	
	Calculus	19	.	.	.	.	.	.	.	.	.	.	.	.	2	4	1	.	3	4	1	.	
	Hæmaturia	8	.	.	.	.	.	.	.	.	—	.		.		1	.	1	1	2	3	.	.
	Diseases of Bladder and of Prostate	225	.	.	.	.	.	.	.	.	.	.	1	2	.	7	12	10	43	93	92	22	3
	Other and Undefined Diseases of Urinary System	267	8	.	4	8	1	.	2	2	14	3	.	3	7	19	14	28	43	76	31	12	.
	DISEASES OF ORGANS OF GENERATION.																						
	Ovarian Disease	57	.	.	.	.	.	.	.	.	.	.	1		8	9	10	13	12	8	.	.	.
	Diseases of Uterus and Vagina	31	1	.	.	1	4	.	.	.	8	.	.	.		3	11	18	8	4	1	.	.
	Disorders of Menstruation	5	.	.	.	.	.	.	.	.	.	.	.	.	2	8	.	.	.	.	.	.	.
	Pelvic Abscess	10	—	.	.	.	.	.	.	.	..	.	.	1	1	2	3	1	1	1	1	.	.
	Perineal Abscess	1	—	.	.	.	.	.	.	..	.	.	.	.	.	1	.	.	.	.	.	.	.
	Diseases of Testes, Penis, Scrotum, etc	7	1	1	.	3	.	.	.	.	3	.	.	.	.	1	.	1	.	3	.	.	—
	DISEASES IN PARTURITION.																						
	Abortion, Miscarriage	13	.	.	.	.	.	..	.	.	.	.	.	.	1	4	10	..		.	.	.	.
	Puerperal Mania	14	.	.	.	.	.	.	.	.	.	.	.	.	1	9	3	1	.	..	...	.	...
	Puerperal Convulsions	45	.	.	.	.	.	.	.	.	.	.	.	2	11	12	13	.		.	.	.	.
	Placenta prævia, Flooding	110	.	.	.	.	.	.	.	.	.	..	.	1	3	35	42	3				.	
	Phlegmasia Dolens	8	.	.	.	.	.	.	.	.	.	.	.	.	1	2	3	..		.		.	.
	Other and Undefined Accidents of Childbirth	230	...	.	.	.	.	.	.	..	.	.	.	1	23	107	95	4	.	.	.	..	..

Printed image digitised by the University of Southampton Library Digitisation Unit

IRELAND—CAUSES of DEATH at different Periods of Life in the Year 1900.—MALES and FEMALES.—*continued.*

Class.	CAUSES OF DEATH.	MALES AND FEMALES.																					
		All Ages.	Ages at Death.																				
			0-2 Months.	2-4 Months	6-12 Months.	Total under 1 year.	1	2	3	4	Total under 5 years.	5-9	10-	15-	20-	25-	35-	45-	55-	65-	75-	85-	95 and upwards
VI.—con.	DISEASES OF ORGANS OF LOCOMOTION.																						
	Caries, Necrosis,	100					.	6	1	1	5	2	11	10	12	14	11	16	15	6	.	.	
	Arthritis, Ostitis, Periostitis,	44					2	1	.		3	3	2	1	2	4	3	3	10	2	6	.	.
	Other and Undefined Diseases of Organs of Locomotion.	105	1	.		1	2	.		1	4	7	2	12	6	15	2	2	20	10	2	1	
	DISEASES OF INTEGUMENTARY SYSTEM.																						
	Carbuncle,	30			1	1	.	.	.		1	.		.	.		5	3	2	6	7	3	.
	Phlegmon, Cellulitis,	30	2			2	4	1			7	1	.	1	3	6	4	6	6	1	1	.	.
	Lupus,	11	.	.		.		.	.				.	.	.	1	.	1	2	4	.	.	.
	Ulcer, Bedsore,	30					.	.	.	.	.		.	.	1	.	1	6	13	6	2	1	.
	Eczema,	23	4	4	2	10	2	1	1	.	14	.	1	.	.	.	.	2	.	4	2	.	
	Pemphigus,	4	1	.		1		.		.	1	.		.		.	1		.	.	2	.	
	Other and Undefined Diseases of Integumentary System.	19	7	1	1	2	1	1		.	11	1	.	.	1	.	.	.	.	6	1	.	.
VII.	ACCIDENT OR NEGLIGENCE																						
	In Mines and Quarries,	6		.							.	.		.		1	3	2	.	1		.	.
	Vehicles and Horses,	212				.	2	2	6	2	12	16	6	2	18	35	38	23	34	17	2	1	.
	Ships, Boats and Docks (not Drowning)	18		.			.	.	.		.		.	5	2	5	1	4	1	.	.	.	.
	Building Operations,	18			.	.	.	.	1		1			1	1	2	4	4	2	.	.	.	.
	Machinery,	14					.	1			1	1	.	1	.	.	5	.	3	3	.	.	
	Weapons and Implements,	30					.	.				3	2	5	3	3	4	3	.	2	1		
	Burns and Scalds,	498	2	3	13	18	44	77	68	50	258	30	12	6	10	17	12	22	34	36	29	19	1
	Poison & Poisonous Vapours,	36	1			1	1	2	1		5	3	2	.	1	4	6	11	3	1	.	.	1
	Drowning,	338	2			6	6	2	3	1	22	15	14	24	42	68	38	32	42	27	6	3	.
	Suffocation,	93	47	13	4	64	2	2			68	1		1	3	1	.	2	7	6	2	.	.
	Falls,	188	.		1	1	2	2	3	2	10	6	4	3	7	13	17	24	33	42	24	10	2
	Weather Agencies,	62	1	1		2	.	1	2	.	5	3	2	1	6	2	6	6	10	13	11	1	.
	Otherwise, or not Stated,	262	33		1	34	2	3	2	5	48	14	4	2	13	28	32	15	36	41	33	2	1
	Homicide,	79	21	.	3	24	1		.	.	25	1	1	2	6	12	6	2	7	6	3	.	.
	Suicide,	118		.			.	.				.	1	4	2	21	29	16	13	11	4	2	.
	Execution,	1		.	.		.			.		.	.	.	.	.	.	.	.	1	.	.	.
VIII.	ILL-DEFINED AND NOT SPECIFIED CAUSES																						
	Dropsy,	158	.	1	3	4	1	2			7	4	2		5	2	13	19	44	34	20	.	.
	Debility, Atrophy, Inanition,	4275	2606	233	160	2998	129	46	26	10	3212	37	13	17	8	30	35	181	602	147	1	.	.
	Mortification,	3	1	1		2	.				3	.		.		1		.				.	.
	Tumour,	18	.	.			.			.		.		.	1	1	4	4	3	4	1	.	.
	Abscess,	47	5	1	2	8	3			.	11	1	.	1	3	3	3	7	6	7	4	2	.
	Hæmorrhage,	27		.		.	.		1		1	.	.	2	1	3	4	1	7	3	4	1	
	Sudden Deaths (cause unascertained)	78			.		.		.			1	2	1	3	3	10	15	23	17	1	1	
	Other ill defined and not specified causes	248	16	5	5	26	14	4	5	4	53		2	12	11	17	31	32	48	24	2	1	.

Printed image digitised by the University of Southampton Library Digitisation Unit

DEATHS of MALES and FEMALES from different Causes registered in IRELAND, and in each of the FOUR PROVINCES, in the Year 1900.

Class.	CAUSES OF DEATH.	IRELAND.			LEINSTER.			MUNSTER.			ULSTER.			CONNAUGHT.		
		Males.	Fem.	Total.	Males.	Fem.	Total.	Males.	Fem.	Total.	Males.	Fem.	Total	Males.	Fem.	Total.
	ALL CAUSES,	42953	44653	87606	12931	12636	25567	10261	10257	20518	15189	16691	31880	4972	5069	10041
	(CLASSES.)															
I.	SPECIFIC FEBRILE OR ZYMOTIC DISEASES,	4832	5331	10163	1341	1469	2800	1089	1149	2238	1868	2100	3968	534	623	1157
II.	PARASITIC DISEASES,	12	25	37	7	9	16	3	11	14	1	5	6	1	.	1
III.	DIETETIC ,,	140	42	182	59	14	73	26	2	28	48	25	73	7	1	8
IV.	CONSTITUTIONAL ,,	8053	8850	16903	2646	2635	5281	1867	1908	3775	2758	3473	6231	782	834	1616
V.	DEVELOPMENTAL ,,	7721	9226	16947	1846	2410	4256	2053	2448	4501	2428	2859	5287	1204	1709	2973
VI.	LOCAL ,,	18360	18145	36505	5590	5329	10919	4277	3987	8264	6733	7117	13850	1760	1712	3472
VII.	VIOLENCE,	1337	688	2015	424	199	623	292	140	432	478	279	757	193	70	263
VIII.	ILL-DEFINED AND NOT SPECIFIED CAUSES,	2508	2346	4854	608	581	1189	674	592	1266	875	833	1708	351	340	691
	(ORDERS.)															
I.	1 MIASMATIC DISEASES,	3735	4079	7814	1000	1095	2095	833	867	1700	1394	1572	2966	508	545	1053
	2 DIARRHŒAL ,,	913	859	1772	274	261	535	193	200	393	405	369	774	41	29	70
	3 MALARIAL ,,	7	2	9	3	1	4	2		2	1	.	1	1	1	2
	4. ZOOGENOUS ,,	.	.	.	.	.	.	.	.	.	—	.	.	.	.	.
	5. VENEREAL ,,	42	43	85	14	17	31	4	4	8	23	24	45	1	.	1
	6. SEPTIC, ,,	135	348	483	50	98	148	27	78	105	45	137	182	13	48	61
II.	PARASITIC ,,	12	25	37	7	9	16	3	11	14	1	5	6	1	.	1
III.	DIETETIC ,,	140	42	182	59	14	73	26	2	28	45	28	73	7	1	8
IV.	CONSTITUTIONAL ,,	8053	8850	16903	2646	2635	5281	1867	1908	3775	2758	3473	6231	782	834	1616
V.	DEVELOPMENTAL ,,	7721	9226	16947	1846	2410	4256	2053	2448	4501	2428	2859	5287	1204	1709	2973
VI.	1. DISEASES OF NERVOUS SYSTEM,	4029	3682	7711	1312	1200	2512	931	785	1716	1380	1368	2748	406	329	735
	2. ,, ORGANS OF SPECIAL SENSE,	25	18	43	5	5	10	8	3	11	11	8	19	1	2	3
	3 ,, CIRCULATORY SYSTEM,	3360	3682	7042	975	1044	2020	794	853	1647	1329	1487	2812	265	298	563
	4. ,, RESPIRATORY SYSTEM,	7589	7578	15167	2270	2120	4390	1827	1723	3550	2747	2952	5699	735	763	1518
	5. ,, DIGESTIVE SYSTEM,	1967	1961	3928	615	569	1184	432	364	796	740	761	1501	180	167	347
	6. ,, LYMPHATIC SYSTEM AND DUCTLESS GLANDS,	37	42	79	3	24	26	8	3	11	7	19	26	3	4	8
	7. ,, URINARY SYSTEM,	1130	557	1687	334	193	527	227	90	317	435	232	667	124	52	176
	8. ,, REPRODUCTIVE SYSTEM															
	(a) ,, Organs of Generation,	6	125	131	3	31	34	6	29	31	4	42	46	.	18	18
	(b) ,, Parturition,	.	422	422	.	98	98	.	93	93	.	159	159	.	72	72
	9. ,, LOCOMOTIVE SYSTEM,	140	109	249	33	36	69	34	23	57	57	49	106	16	9	25
	10. ,, INTEGUMENTARY SYSTEM	84	72	156	53	19	72	16	17	33	37	33	60	8	3	11
VII	1. ACCIDENT OR NEGLIGENCE,	1193	624	1817	386	173	559	239	153	392	432	251	683	118	65	183
	2. HOMICIDE,	47	32	79	19	12	31	14	2	16	13	12	25	4	3	7
	3. SUICIDE,	84	34	118	22	11	33	16	3	23	33	16	49	11	3	18
	4. EXECUTION,	1	.	1	.	.	.	1	.	1	.	.	..	.	...	.
VIII.	ILL-DEFINED AND NOT SPECIFIED CAUSES,	2508	2346	4854	608	581	1189	674	592	1,266	875	833	1708	351	340	691

Printed image digitised by the University of Southampton Library Digitisation Unit

DEATHS from different Causes registered in IRELAND, and in each of the FOUR PROVINCES, in the Year 1900—*continued.*

Class	Causes of Death.	Ireland.			Leinster.			Munster.			Ulster.			Connaught.		
		Males.	Fem.	Total.	Males.	Fem.	Total.	Males.	Fem.	Total.	Males.	Fem.	Total.	Males.	Fem.	Total.
I.	MIASMATIC DISEASES.															
	Small-pox: Vaccinated,	.	1	1	.	.	.	.	.	.	.	1	1	.	.	.
	Small-pox: Unvaccinated,	.	.	.	.	.	.	.	.	.	.	.	.	.	.	.
	Small-pox: No Statement,	.	.	.	.	.	.	.	.	.	.	.	.	.	.	.
	Chicken pox,	6	2	7	1	.	1	.	.	.	4	2	6	.	.	.
	Measles,	315	325	640	100	112	212	29	32	63	163	155	318	27	20	47
	Epidemic Rose Rash,	1	.	1	.	.	.	.	.	.	.	.	.	1	.	1
	Scarlet Fever,	108	137	245	37	47	84	28	41	69	28	36	64	13	13	26
	Typhus,	74	54	128	16	13	29	17	14	31	17	13	30	24	14	38
	Relapsing Fever,	.	.	.	.	.	.	.	.	.	.	.	.	.	.	.
	Influenza,	2206	2471	4677	556	579	1135	544	585	1129	740	876	1616	366	431	797
	Whooping cough,	286	403	689	80	130	210	66	87	153	136	156	292	32	28	60
	Mumps,	2	8	10	1	3	4	.	1	1	1	3	4	.	1	1
	Diphtheria,	172	190	362	56	62	118	21	21	42	87	102	189	8	5	13
	Cerebro-spinal Fever,	107	97	204	44	46	90	46	38	83	10	9	19	8	4	12
	Simple and ill defined Fever,	42	37	79	11	8	19	17	10	27	8	13	21	6	6	12
	Enteric Fever,	416	353	769	98	94	192	70	33	103	227	204	431	21	23	44
	Other Miasmatic Diseases,	1	1	2		1	1	1		1	.	.	.	.	.	.
	DIARRHOEAL DISEASES.															
	Simple Cholera,	31	39	70	6	4	8	11	9	20	17	24	41	1	6	3
	Diarrhœa, Dysentery,	882	820	1702	272	257	529	192	181	373	388	345	733	46	27	67
	MALARIAL DISEASES.															
	Remittent Fever,	.	.	.	.	.	.	.	.	.	.	.	.	.	.	.
	Ague,	7	2	9	3	1	4	2	.	2	1	.	1	1	1	2
	ZOOGENOUS DISEASES.															
	Hydrophobia,	.	.	.	.	.	.	.	.	.	.	.	.	.	.	.
	Glanders,	.	.	.	.	.	.	.	.	.	.	.	.	.	.	.
	Anthrax, Splenic Fever,	.	.	.	.	.	.	.	.	.	.	.	.	.	.	.
	Cow pox and other effects of Vaccination,	.	.	.	.	.	.	.	.	.	.	.	.	.	.	.
	VENEREAL DISEASES.															
	Syphilis,	35	43	78	14	17	31	3	4	7	17	22	39	1	.	1
	Gonorrhœa, Stricture of Urethra,	7	.	7	.	.	.	1	.	1	6	.	6	.	.	.
	SEPTIC DISEASES.															
	Phagedæna,	.	.	.	.	.	.	.	.	.	.	.	.	.	.	.
	Erysipelas,	82	69	151	30	15	45	20	12	32	24	33	56	8	7	15
	Pyæmia, Septicæmia,	53	51	104	20	26	46	7	7	14	21	15	36	5	3	8
	Puerperal Fever,	.	238	238	.	44	44	.	59	59	.	87	87	.	38	38
II.	PARASITIC DISEASES.															
	Thrush,	8	8	16	3	3	6	.	4	4	.	1	1	.	.	.
	Other Diseases from Vegetable Parasites,	2	.	2	2	.	2	.	.	.	.	.	.	.	.	.
	Hydatid Disease,	1	1	2	.	.	.	1	.	1	.	1	1	.	.	.
	Other Diseases from Animal Parasites,	7	16	23	3	3	3	2	7	9	1	3	4	1	.	1

Printed image digitised by the University of Southampton Library Digitisation Unit

DEATHS from different Causes registered in IRELAND, and in each of the FOUR PROVINCES, in the Year 1900—*continued.*

Class.	CAUSES OF DEATH.	IRELAND.			LEINSTER.			MUNSTER.			ULSTER.			CONNAUGHT		
		Males.	Fem.	Total.	Males.	Fem.	Total.	Males.	Fem.	Total.	Males.	Fem.	Total.	Males.	Fem.	Total.
III.	DIETETIC DISEASES.															
	Starvation, Want of Breast Milk,	.	.	.	.	.	.	.	.	.	.	.	.	.	.	.
	Scurvy,	.	1	1	.	.	.	.	.	.	.	1	1	.	.	.
	Intemperance, Chronic Alcoholism,	101	39	140	43	13	56	18	3	21	35	24	59	4	1	5
	Intemperance, Delirium Tremens,	39	2	41	16	2	18	7	.	7	13	.	13	2	.	3
IV.	CONSTITUTIONAL DISEASES.															
	Rheumatic Fever, Rheumatism of Heart,	86	87	173	26	21	47	22	17	39	30	37	67	8	12	20
	Rheumatism,	187	319	503	56	107	163	38	60	98	54	104	158	39	45	74
	Gout,	11	4	15	5	2	7	1	1	2	4	1	5	1	.	1
	Rickets,	24	21	45	9	7	12	4	9	13	16	7	22	—	1	1
	Cancer,	1213	1505	2717	380	473	853	223	263	486	479	641	1117	183	128	261
	Tabes Mesenterica,	499	527	1026	192	177	369	109	106	215	178	218	388	25	26	51
	Tubercular Meningitis, (Acute Hydrocephalus).	383	366	749	144	134	278	72	71	143	143	143	285	25	18	43
	Phthisis,	4828	5248	10076	1538	1438	2976	1296	1263	2559	1556	1991	3547	438	556	1054
	Other forms of Tuberculosis, Scrofula,	523	474	997	210	182	392	85	71	156	190	192	382	38	29	67
	Purpura, Hæmorrhagic Diathesis,	24	22	46	9	8	13	10	3	16	9	5	14	3	.	3
	Anæmia, Chlorosis Leucocythæmia,	98	146	244	32	59	91	19	20	39	40	58	98	8	11	16
	Diabetes Mellitus,	162	106	268	41	12	35	41	22	63	64	58	122	16	7	23
	Other and undefined Constitutional Diseases,	18	26	44	9	8	17	7	2	9	1	16	16	1	1	2
V.	DEVELOPMENTAL DISEASES															
	Premature Birth,	282	298	580	93	87	180	33	20	53	146	119	265	8	4	12
	Atelectasis	14	14	28	10	3	13	—	.	.	4	16	14	.	1	1
	Cyanosis,	24	12	36	4	3	7	2	3	5	17	5	22	1	1	2
	Spina Bifida,	16	28	44	3	12	15	3	1	4	7	17	24	1	.	1
	Imperforate Anus,	7	2	9	4	1	5	2	.	2	1	1	2	.	.	.
	Cleft Palate, Harelip,	2	2	4	1	2	3	.	.		1	—	1	.	—	.
	Other Congenital defects,	21	17	38	7	9	16	.	1	1	12	10	22	2	—	2
	Old Age,	7355	8923	16278	1720	2300	4020	2043	2423	4466	2248	2697	4937	1352	1503	2855
VI.	DISEASES OF NERVOUS SYSTEM.															
	Inflammation of Brain or its Membranes,	511	493	1004	209	153	362	145	103	248	226	171	397	31	26	57
	Apoplexy,	700	756	1456	189	199	384	143	141	284	314	375	689	32	41	99
	Softening of Brain,	100	88	188	18	19	37	18	20	38	60	48	108	4	1	5
	Hemiplegia, Brain Paralysis,	723	790	1513	244	253	497	144	147	291	271	336	607	54	54	118
	Paralysis Agitans,	25	16	41	2	7	9	9	2	11	11	4	15	3	3	6
	Insanity, General Paralysis of Insane,	140	182	322	56	67	123	24	43	67	40	67	106	11	15	26
	Chorea,	3	8	11	1	4	5	1	.	1	1	9	8	.	2	2
	Epilepsy,	188	149	338	57	49	106	45	35	80	47	44	91	20	21	41
	Convulsions,	1199	959	2158	435	363	818	318	242	562	253	210	463	181	144	325
	Laryngismus Stridulus,	9	3	12	2	4	9	.	—	.	9	1	5	.	1	1
	Idiopathic Tetanus,	22	15	37	7	5	12	10	6	16	4	3	7	1	2	3
	Paraplegia and Disease of Spinal Cord,	127	86	213	27	26	52	38	11	39	54	44	98	18	9	27
	Other and Undefined Diseases of Brain or Nervous System,	204	171	375	49	52	101	54	36	90	86	73	159	15	10	25

Printed image digitised by the University of Southampton Library Digitisation Unit

DEATHS from different Causes registered in IRELAND, and in each of the FOUR PROVINCES, in the Year 1900—*continued.*

Class.	CAUSES OF DEATH.	IRELAND.			LEINSTER.			MUNSTER.			ULSTER.			CONNAUGHT.		
		Males.	Fem.	Total.	Males.	Fem.	Total.	Males.	Fem.	Total.	Males.	Fem.	Total.	Males.	Fem.	Total.
VI.—*con.*	DISEASES OF ORGANS OF SPECIAL SENSE.															
	Otitis, Otorrhœa,	22	16	38	5	5	10	8	3	11	8	7	15	1	1	2
	Epistaxis and Dis. of Nose,	2	1	3	.	.	.	.		.	2	1	3	.	.	.
	Ophthalmia and Dis. of Eye,	1	1	2	.	.	.	.	.	.	1	.	1	.	1	1
	DISEASES OF CIRCULATORY SYSTEM.															
	Endocarditis, Valvular Disease,	505	592	1097	211	194	405	73	99	172	180	263	443	43	36	78
	Pericarditis,	17	17	34	6	2	18	4	3	7	7	4	11	1	2	3
	Hypertrophy of Heart,	16	5	21	13	2	14	1		1		3	5	.	.	.
	Angina Pectoris,	26	16	42	14	5	20	1	3	5	8	7	15	3	.	3
	Syncope,	134	104	238	57	46	87	23	29	52	44	27	71	10	8	18
	Aneurism,	54	40	94	26	4	30	2		5	15	8	24	.	1	1
	Senile Gangrene,	75	94	164	17	33	50	15	18	33	28	38	66	7	8	15
	Embolism, Thrombosis,	20	33	53	8	10	98	4	5	5	5	11	17	2	2	4
	Phlebitis,	8	12	20	2	1	3	1	3	4	4	7	11	1	1	2
	Varicose Veins,	5	4	15	4	2	6	2	1	3		1	1	.	.	.
	Other and Undefined Diseases of Heart or Circulatory System,	2504	2795	5299	620	739	1359	659	695	1354	1026	1121	2147	199	240	439
	DISEASES OF RESPIRATORY SYSTEM.															
	Laryngitis,	77	53	130	14	18	32	26	14	40	36	15	46	7	6	13
	Croup,	186	179	364	38	38	76	52	48	250	51	52	103	44	41	85
	Other Diseases of Larynx and Trachea,	10	3	13	2	.	2	2	.	2	5	2	7	1	1	2
	Emphysema, Asthma,	149	127	276	46	28	75	32	51	83	57	46	103	26	20	46
	Bronchitis,	4428	5227	9655	1325	1505	2830	1050	1170	2220	1606	2011	3617	447	541	988
	Pneumonia,	2240	1375	3624	710	436	1146	558	385	943	806	642	1448	175	113	288
	Pleurisy,	120	72	201	38	16	54	29	15	45	47	35	82	15	5	20
	Other and Undefined Diseases of Respiratory System,	372	322	694	105	73	178	78	69	147	145	147	292	46	36	82
	DISEASES OF DIGESTIVE SYSTEM.															
	Stomatitis,	18	23	41	2	9	11	1	4	5	14	10	24	1	.	1
	Dentition,	63	68	132	34	37	71	9	5	14	17	24	41	3	2	5
	Sore throat, Quinsy,	57	57	94	20	15	35	18	15	28	12	8	20	7	4	11
	Dyspepsia,	53	58	111	17	10	27	6	11	17	22	31	53	2	6	14
	Hæmatemesis,	46	15	59	8	5	14	10		10	15	10	20	3	2	5
	Melæna,	11	5	16	4	3	7	2	1	3	5	1	2	.	.	.
	Diseases of Stomach,	377	481	858	94	133	227	85	116	201	171	199	366	27	67	94
	Enteritis,	202	167	369	46	50	96	38	25	63	102	80	182	16	12	28
	Ulceration of Intestine,	16	15	31	5	5	11	—	2	2	10	7	17	1	.	1
	Ileus, Obstruction of Intestine,	205	172	377	57	49	106	99	32	131	53	73	129	23	18	41
	Stricture or Strangulation of Intestine,	44	17	61	13	4	17	8	7	15	15	3	18	7	3	10
	Intussusception of Intestine,	16	4	20	3	1	5	3	1	4	5	1	7	3	1	3
	Hernia,	54	64	118	16	19	35	14	11	25	20	30	50	4	5	5
	Fistula,	7	1	8	5	—	5	1	.	1	1	1	2	.	.	..
	Peritonitis,	192	171	363	44	46	90	39	17	55	88	87	175	21	21	42
	Ascites,	17	29	46	5	5	11	2	8	10	6	14	19	4	2	6
	Gallstones,	7	10	17	3	4	8	—	—	.	3	3	7	.	1	1

Printed image digitised by the University of Southampton Library Digitisation Unit

DEATHS from different Causes registered in IRELAND, and in each of the FOUR PROVINCES, in the Year 1900—*continued.*

Class.	CAUSES OF DEATH.	IRELAND.			LEINSTER.			MUNSTER.			ULSTER.			CONNAUGHT.		
		Males.	Fem.	Total.	Males.	Fem.	Total.	Males.	Fem.	Total.	Males.	Fem.	Total.	Males.	Fem.	Total.
VI.—*con.*	Cirrhosis of Liver,	175	104	280	70	43	113	33	17	50	52	38	91	14	5	20
	Other Diseases of Liver,	269	234	503	103	79	182	60	49	109	83	82	164	24	24	48
	Other and Undefined Diseases of Digestive System.	143	182	325	55	51	106	34	48	82	39	61	100	15	22	37
	DISEASES OF LYMPHATIC SYSTEM AND DUCTLESS GLANDS.															
	Diseases of Spleen,	3	5	8	.	4	4	1	.	1	.	.	.	2	1	3
	Dis. of Lymphatic System,	10	16	26	5	4	9	1	2	3	4	15	14	.	.	..
	Diseases of Thyroid Body,	9	20	25	1	11	12	1	1	2	2	7	5	1	1	2
	Diseases of Suprarenal Capsules.	9	11	20	3	5	6	3	2	5	1	3	3	2	2	4
	DISEASES OF URINARY SYSTEM.															
	Acute Nephritis,	158	107	265	63	41	104	24	16	40	58	46	104	13	4	17
	Bright's D. Albuminuria,	450	343	793	136	104	240	86	57	143	172	145	317	36	37	73
	Uræmia,	26	21	47	11	6	17	6	0	6	7	8	15	2	4	6
	Suppression of Urine,	5	5	7	2	1	3	1	.	1	1	1	2	1	.	1
	Calculus,	11	4	15	6	1	7	4	.	4	1	2	3	.	1	1
	Hæmaturia,	5	.	5	3	.	3	2	.	2	1	.	1	0	.	0
	Diseases of Bladder and of Prostate.	266	19	285	54	6	60	67	6	73	120	6	126	25	2	27
	Other and Undefined Diseases of Urinary System.	196	71	267	59	34	93	37	12	49	75	21	96	25	4	29
	DISEASES OF ORGANS OF GENERATION.															
	Ovarian Disease,	.	57	57	.	13	13	.	17	17	.	15	15	.	9	9
	Diseases of Uterus and Vagina	.	51	51	.	14	14	.	11	11	.	23	23	.	3	3
	Disorders of Menstruation,	.	5	5	.	1	1	.	1	1	.	2	2	.	1	1
	Pelvic Abscess,	1	5	10	.	0	3	.	.	.	1	6	7	.	.	.
	Perineal Abscess,	1	.	1	.	.	.	1	.	1	.	.	.	.	..	.
	Diseases of Testes, Penis Scrotum, etc.	7	..	7	3	.	3	1	.	1	0	.	0	.	.	.
	DISEASES OF PARTURITION.															
	Abortion, Miscarriage,	.	15	15	.	5	5	.	.	.	.	9	9	.	1	1
	Puerperal Mania,	.	14	14	.	4	4	.	1	1	.	5	5	.	3	3
	Puerperal Convulsions,	.	45	45	.	10	10	.	5	5	.	20	20	.	15	15
	Placenta prævia, Flooding,	.	110	110	.	26	26	.	32	32	.	30	30	.	20	20
	Phlegmasia Dolens	.	6	6	.	1	1	.	2	2	.	5	5	.	..	..
	Other and Undefined Accidents of Childbirth	.	230	230	.	56	56	.	53	53	.	83	83	.	38	38
	DISEASES OF ORGANS OF LOCOMOTION															
	Caries, Necrosis,	59	41	100	14	10	24	15	5	20	27	23	50	0	.	6
	Arthritis, Ostitis, Periostitis,	24	20	44	6	7	13	7	8	15	15	0	15	1	2	3
	Other and Undefined Diseases of Organs of Locomotion.	57	48	105	13	9	22	15	11	26	20	21	41	9	7	16

Printed image digitised by the University of Southampton Library Digitisation Unit

DEATHS from different Causes registered in IRELAND, and in each of the FOUR PROVINCES, in the Year 1900—*continued.*

Class.	CAUSES OF DEATH.	IRELAND.			LEINSTER.			MUNSTER.			ULSTER.			CONNAUGHT.		
		Males.	Fem.	Total.	Males.	Fem.	Total.	Males.	Fem.	Total.	Males.	Fem.	Total	Males.	Fem.	Total.
VI—cont.	DISEASES OF INTEGUMENTARY SYSTEM.															
	Carbuncle,	30	10	39	2	5	11	3	4	7	3	.	3	2	1	3
	Phlegmon, Cellulitis,	21	18	39	10	3	13	3	4	10	4	10	14	1	1	2
	Lupus,	4	7	11	.	1	1	2	3	5	2	3	5	.	.	.
	Ulcer, Bedsore,	14	16	30	8	4	12	1	1	2	3	11	14	2	.	2
	Eczema,	12	11	23	4	4	8	3	2	5	3	5	8	2	..	2
	Pemphigus,	3	1	4	2	.	2	.	.	.	1	1	3	.	.	..
	Other and Undefined Diseases of Integumentary System.	16	3	19	3	2	5	1	3	4	2	3	8	1	1	2
VII.	ACCIDENT OR NEGLIGENCE.															
	In Mines and Quarries,	3	.	3	1	.	1	.	.	.	3	.	3	.	.	..
	Vehicles and Horses,	198	26	216	61	14	75	49	4	53	38	10	48	22	...	22
	Ships, Boats and Docks (not Drowning).	18	2	18	5	.	5	3	.	3	8	2	10	.	...	..
	Building Operations,	13	3	15	3	1	7	2	..	3	4	1	5	1	.	1
	Machinery,	12	2	14	3	.	3	1	—	1	5	2	7	.	.	..
	Weapons and Implements,	26	4	30	3	2	7	7	.	7	14	2	16	.	.	.
	Burns and Scalds,	225	273	498	73	84	157	58	62	120	73	95	168	21	32	62
	Poison, Poisonous Vapours,	26	13	36	8	3	11	4	2	6	13	3	16	1	.	1
	Drowning,	288	70	358	91	18	109	55	16	70	113	28	141	29	8	38
	Suffocation,	48	48	96	8	3	14	8	4	10	32	32	64	2	3	5
	Falls,	121	67	188	36	17	53	26	15	41	46	29	75	13	6	16
	Weather Agencies,	42	20	62	12	2	14	8	9	17	20	5	25	2	4	6
	Otherwise, or not Stated,	184	99	283	74	26	100	40	22	62	43	40	83	27	11	38
	Homicide,	47	32	79	16	15	31	14	2	16	13	12	25	4	3	7
	Suicide,	84	34	118	22	11	33	18	8	26	33	16	49	11	2	13
	Execution,	1	.	1	.		.	1	...	1	.	.	.	.	.	..
VIII.	ILL-DEFINED AND NOT SPECIFIED CAUSES.															
	Dropsy,	90	68	158	16	31	47	3	16	20	21	25	46	14	26	40
	Debility, Atrophy, Inanition,	2230	2045	4275	540	497	1037	590	527	1117	793	730	1523	307	282	589
	Mortification,	2	1	3	1	.	1	.	.	.	1	1	2	.	.	..
	Tumour,	5	13	18	2	4	8	.	2	2	3	2	5	...	1	1
	Abscess,	25	22	47	7	10	17	3	3	13	7	7	14	3	..	3
	Hæmorrhage,	13	14	27	7	4	11	3	2	5	1	3	7	1	3	4
	Sudden Deaths (causes unascertained).	33	39	72	11	5	16	13	18	31	8	14	22	4	3	7
	Other ill-defined and not specified causes	135	113	248	24	30	54	51	21	72	41	42	83	19	23	42

Printed image digitised by the University of Southampton Library Digitisation Unit

TOTAL NUMBER OF DEATHS—NUMBER of PERSONS who died (1), in INFIRMARIES and GENERAL and SPECIAL
NUMBER of DEATHS from the PRINCIPAL CAUSES; and NUMBER of INQUESTS in
IRELAND 18

	PROVINCES AND COUNTIES.	TOTAL NUMBER of DEATHS.	NUMBER OF PERSONS WHO DIED: In Infirmaries and General and Special Hospitals.	In Public Lunatic Asylums	In Workhouses and Workhouse Hospitals.	At their own Homes, &c.	CAUSES OF — SPECIAL FEBRILE OR ZYMOTIC DISEASES: Small Pox.	Measles.	Scarlet Fever.	Typhus.	Influenza.	Whooping-cough.	Diphtheria.	Simple continued & Ill-defined Fever.	Enteric Fever	Simple Cholera.	Diarrhœa and Dysentery.	Puerperal Fever.	Other Zymotic Diseases
	IRELAND,	87,606	3,850	1,303	11,131	72,322	1	640	245	128	4,677	680	363	79	769	79	1,702	328	573
No.	PROVINCES.																		
I.	LEINSTER,	25,157	1,887	362	3,775	19,133	..	212	64	98	1,135	219	118	19	192	3	520	44	222
II.	MUNSTER,	20,513	444	392	3,649	16,027	..	63	86	31	1,129	159	43	37	102	20	373	59	141
III	ULSTER,	31,880	468	375	2,814	28,223	1	313	64	30	1,616	267	189	21	431	41	733	87	170
IV.	CONNAUGHT,	10,051	51	168	892	8,939	.	47	28	38	797	60	15	19	44	3	67	38	96
	I.—PROVINCE OF																		
1	CARLOW,	724	20	31	70	594	..	1	.		42	3	9		9	.	19	1	7
2	DUBLIN,	11,302	1,744	193	1,867	7,498	..	95	86	8	314	159	63	5	138	1	378	17	151
3	KILDARE,	1,310	1		249	1,060	..	55	5	1	96	19	3		3	.	22	3	12
4	KILKENNY,	1,619	25	23	274	1,297	..		5	9	78	9	21		3	1	36		4
5	KING'S,	1,175	12		196	967	.		.		110	9	2	1	3	.	18	3	3
6	LONGFORD,	963	4		111	848	..	9	23	3	61	.	1	1	1	1	3	3	9
7	LOUTH,	1,260	4		257	1,000	.	19	8	13	73	1	5	1	9		19	4	
8	MEATH,	1,291	10		196	1,084	.	8	9	1	92	2	4	9	5	9	4	2	3
9	QUEEN'S,	1,077	14	37	96	930	.	2	3	.	73	6	2	.	2	.	8	4	3
10	WESTMEATH,	1,197	12	23	149	962	..	6	7	1	75	1	2	4	2	1	12	1	3
11	WEXFORD,	2,050	16	25	230	1,777	..	8	.	3	103	8	3	1	2	.	24	4	3
12	WICKLOW,	1,199	14	.	108	1,077		14	1	.	78	7	10		3		9	1	12
	II.—PROVINCE OF																		
13	CLARE,	1,979	15	22	391	1,551	.	1	1	9	95	9	1	7	4	2	26	4	9
14	CORK,	8,002	253	146	1,432	6,171	.	20	41	9	450	32	14	9	45	8	157	27	32
15	KERRY,	2,622	12	43	362	2,205	..	11	11	6	190	5	12	3	13	9	32	9	9
16	LIMERICK,	3,053	117	103	605	2,228	.	2		2	186	4	5	4	17	3	36	10	15
17	TIPPERARY,	3,053	22	58	567	2,406	.	26	9	9	152	34	9	3	18	3	50	3	20
18	WATERFORD,	1,809	25	26	292	1,466	.	3	7	9	85	55		4	5	.	52	4	7
	III.—PROVINCE OF																		
19	ANTRIM,	10,280	304	83	1,443	8,450	—	65	22	3	376	123	72	5	281	28	371	28	69
20	ARMAGH,	2,681	12	37	268	2,364		21	5	1	125	18	13	—	18	—	33	6	22
21	CAVAN,	1,602	5		132	1,525		20	—	3	90	9	2	1	7	.	7	6	7
22	DONEGAL,	2,910	25	60	241	2,584	1	64	4	14	255		18	8	19	.	31	8	5
23	DOWN,	5,598	70	63	193	5,267	—	63	25	.	267	67	50	4	96	8	185	14	30
24	FERMANAGH,	1,226	10		106	1,104	.	12	3	4	100	1	6	.	4	.	9	3	4
25	LONDONDERRY,	2,838	9	—	89	2,737	..	28	4	3	138	19	7	5	16	2	51	3	7
26	MONAGHAN,	1,567	16	47	134	1,370	.	20	1	1	97	4	5	.	3		19	2	9
27	TYRONE,	3,133	19	85	206	2,823	.	11	—	1	257	38	9	—	15	3	37	9	11
	IV.—PROVINCE OF																		
28	GALWAY,	3,280	24	82	370	2,804	.	26	1	21	243	19	2	9	18	.	81	11	13
29	LEITRIM,	1,008	3	.	70	935	.	14	3	.	76	4	9	1	5	1	4	4	5
30	MAYO,	2,817	3	43	230	2,541		3	2	5	299	22	3	3	4	1	18	10	14
31	ROSCOMMON,	1,538	5		124	1,406	—	4	21	1	131	3	9	—	5	1	5	8	5
32	SLIGO,	1,250	15	43	99	1,193	.	.	1	10	97	12	4	3	11	.	19	4	4

Printed image digitised by the University of Southampton Library Digitisation Unit

Deaths from several Causes, 1900.

Hospitals, (2), in Public Lunatic Asylums; (3), in Workhouses; and (4), at their Own Homes, &c.; the Provinces, Counties, and Superintendent Registrars' Districts in 1900—*continued.*

Death. Constitutional Diseases. Cancer.	Tabes Mesenterica.	Tubercular Meningitis.	Phthisis.	Other Forms of Tuberculous Scrofula.	Other Constitutional Diseases.	Local Diseases. Diseases of Nervous System.	Circulatory System.	Respiratory System.	Digestive System.	Urinary System.	Parturition.	Other Local Diseases.	Violence. Accidental.	Homicidal.	Suicidal.	Execution.	All other Causes.	Number of Inquests (as returned by the Registrars)	Provinces and Counties.
717	1,020	745	10,073	807	1,388	7,711	7,042	15,157	3,828	1,687	422	638	1,817	79	118	1	22,020	2,320	IRELAND.
																			Provinces
963	372	278	2,976	392	410	2,512	2,320	4,990	1,184	527	98	188	550	31	33	.	5,534	802	LEINSTER.
466	215	143	2,490	156	276	1,716	1,647	3,550	760	317	93	145	392	16	23	1	5,829	383	MUNSTER.
1,017	388	285	3,567	382	512	2,748	2,812	5,695	1,551	807	159	204	683	25	40		7,074	1,022	ULSTER.
201	51	42	1,054	67	140	735	563	1,518	347	176	72	51	183	7	13	.	3,573	114	CONNAUGHT.
LEINSTER.																			
28	8	4	70	7	10	65	85	104	24	10	5	10	13	—	—		191	15	CARLOW.
913	248	182	1,434	244	175	1,303	882	2,348	552	254	20	90	253	17	9		1,477	375	DUBLIN.
43	12	8	178	20	27	60	146	196	58	16	8	8	34	.	5	.	308	39	KILDARE.
44	11	15	166	17	21	183	124	271	75	36	4	8	19	.	8	..	515	20	KILKENNY
29	17	9	115	22	21	115	84	166	54	14	2	6	36	1	1	..	348	33	KING'S.
28	8	1	87	8	18	73	59	117	50	12	11	5	18	2	8	..	350	29	LONGFORD.
41	14	10	123	14	28	133	87	151	54	20	9	17	33	7	1	..	370	62	LOUTH.
30	7	14	145	5	20	196	109	253	57	36	8	4	32	.	2	.	345	61	MEATH.
34	9	8	162	4	18	79	71	144	51	13	4	6	18	1	2		411	33	QUEEN'S.
35	7	3	155	19	28	110	80	172	64	30	4	10	36	.	8	.	377	25	WESTMEATH
79	24	18	255	19	28	180	186	370	95	53	11	11	48	3	8	.	504	77	WEXFORD
30	13	13	143	13	21	111	105	153	60	23	4	3	26	.	1	.	329	34	WICKLOW
MUNSTER.																			
39	12	8	100	14	28	169	127	347	95	31	5	14	34	8	8	.	706	33	CLARE
107	92	69	1,121	48	117	600	676	1,417	284	110	47	47	164	5	11	..	2,006	175	CORK
30	29	17	341	18	20	189	163	416	114	39	13	23	45	1	.	..	843	33	KERRY.
60	38	24	337	30	28	327	249	585	109	44	8	18	78	2	5	.	826	52	LIMERICK
74	18	13	291	25	44	271	285	504	129	60	12	36	50	3	8	.	892	28	TIPPERARY.
47	28	12	213	21	30	169	147	281	65	23	8	17	48	3	1	1	746	63	WATERFORD.
ULSTER.																			
38	114	114	1,379	135	133	937	985	2,047	480	197	56	96	235	12	15	.	1,686	472	ANTRIM
11	33	28	275	34	45	215	271	448	128	60	8	22	73	3	7	.	635	79	ARMAGH.
10	10	2	147	19	29	123	130	308	72	43	7	22	27	1	4	.	469	26	CAVAN
38	16	9	232	20	59	218	243	469	143	54	20	18	64	.	3	.	633	47	DONEGAL.
72	75	63	665	67	34	540	499	942	202	120	29	37	135	2	10	—	1,119	217	DOWN.
10	5	7	103	15	17	92	100	207	47	31	5	8	17	1	2	.	391	24	FERMANAGH.
23	27	31	303	48	51	241	253	476	142	53	17	23	63	4	1	.	689	82	LONDONDERRY
16	14	6	136	13	36	130	136	297	73	34	7	5	29	.	1	.	414	38	MONAGHAN
21	28	25	366	33	69	243	267	513	184	75	12	51	48	3	4	.	838	37	TYRONE
CONNAUGHT.																			
35	17	15	345	13	35	261	166	545	134	67	28	21	60	4	7	.	1,118	44	GALWAY
23	12	10	104	9	15	93	60	207	45	21	3	3	14	...	3	.	348	12	LEITRIM.
30	15	8	283	23	45	227	144	364	81	46	23	13	46	1	3	..	1,007	19	MAYO.
29	7	6	159	12	36	88	110	210	35	27	8	14	27	2	.	...	508	21	ROSCOMMON.
34	5	4	158	10	12	91	77	162	73	25	10	4	37	.	2	..	534	18	SLIGO.

Printed image digitised by the University of Southampton Library Digitisation Unit

TOTAL NUMBER OF DEATHS.—NUMBER of PERSONS who died (1), in INFIRMARIES and GENERAL and SPECIAL NUMBER of DEATHS from the PRINCIPAL CAUSES; and NUMBER of INQUESTS in IRELAND in SUPERINTENDENT REGISTRARS' DISTRICTS, OR

SUPERINTENDENT REGISTRARS' DISTRICTS OR POOR LAW UNIONS.	TOTAL NUMBER of DEATHS.	NUMBER OF PERSONS WHO DIED				CAUSES OF												
						SPECIAL FEBRILE OR ZYMOTIC DISEASES.												
		In Infirmaries and General and Special Hospitals.	In Public Lunatic Asylums	In Workhouses and Workhouse Hospitals.	At their own Homes, &c.	Small Pox.	Measles.	Scarlet Fever.	Typhus.	Influenza.	Whooping-cough	Diphtheria.	Simple continued & ill-defined Fever.	Enteric Fever.	Simple Cholera.	Diarrhœa and Dysentery.	Puerperal Fever.	Other Zymotic Diseases.
ABBEYLEIX,	331	.	.	24	307	.	.	.	.	10	4	2	.	.	.	2	1	1
ANTRIM,	622	.	19	43	560	.	2	2	.	37	.	3	.	7	1	10	3	2
ARDEE,	250	.	.	39	211	.	1	.	.	16	.	.	.	.	.	3	1	.
ARMAGH,	973	12	37	49	877	.	12	.	.	35	1	2	.	4	—	13	3	7
ATHLONE,	437	.	.	59	378	.	2	8	.	36	1	1	1	.	1	7	1	.
ATHY,	526	.	.	108	418	.	44	1	1	24	2	.	.	3	.	12	2	2
BALLINROBE,	289	.	.	25	264	.	11	.	1	10	.	.	..	2	.	.	.	1
BALLINA,	280	.	.	44	236	.	.	.	2	31	10	.	..	.	.	.	.	2
BALLINASLOE,	400	.	82	43	275	.	4	.	.	12	4	.	.	1	.	4	1	3
BALLINROBE,	362	.	.	29	333	.	1	.	1	58	4	1	.	2	1	1	1	.
BALLYCASTLE,	292	.	.	13	273	.	.	.	.	24	.	1	.	1	.	3	1	.
BALLYMASON,	262	.	.	23	239	.	1	4	.	9.	.	.	1	1	1	1	1	2
BALLYMENA,	1,020	3	.	70	945	.	4	1	.	77	15	13	.	2	.	17	2	4
BALLYMONEY,	576	.	.	35	541	.	19	1	.	47	7	1	1	2	.	12	.	5
BALLYSHANNON,	426	5	.	98	378	.	.	.	2	37	1	.	.	10	.	3	2	.
BALLYTIGHAN,	73	—	.	22	51	.	.	.	.	2	.	.	.	.	.	1	1	.
BALLYCASTLE,	368	.	.	38	330	..	7	7	1	26	3	4	.	.	.	3	.	1
BALTINGLASS,	286	.	.	41	245	.	2	.	.	14	1	.	.	3	.	5	1	2
BANBRIDGE,	931	1	.	90	880	.	2	1	.	63	2	13	1	5	.	10	3	11
BANDON,	339	.	.	43	296	.	.	.	.	32	2	1	.	2	.	1	.	1
BANTRY,	224	.	.	25	199	.	.	.	1	13		1	.	.	.	.	.	2
BAWNBOY,	275	.	.	20	255	.	2	1	2	7	2	1	.	2	—	2	.	.
BELFAST,	8,085	213	64	1,'98	8,337	.	57	16	3	87	128	88	2	272	33	404	18	63
BELMULLET,	167	.	—	19	148	.	.	.	.	13	4	.	.	.	.	1	.	2
BIRR,	471	1	.	58	412	.	—	.	.	32	.	1	.	1	.	3	2	1
BORRIS-OKANE,	192	.	.	16	129	.	2	2	.	7	2	.	.	1	.	1	.	2
BOYLE,	403	.		35	368	.	3	2	.	19	.	.	1	4	.	1	1	2
CARRICKFERGUS,	259	2	.	32	225	.	1	.	1	21	2	.	.	1	.	.	.	1
CALLAN,	305		.	58	247	.	2	.	.	34	.	5	.	2	.	10	.	1
CARLOW,	671	29	31	70	541	.	1	.	.	41	4	.	.	7	.	2	1	4
CARRICK-MACROSS,	273	.	.	15	258	.	8	.	.	11	.	1	.	2	.	1	.	2
CARRICK-ON SHANNON	271	3	.	22	246	.	4	1	.	2	.	1	.	—	1	.	1	»
CARRICK-ON SUIR,	414	2	.	69	339	—	.	.	1	20	7	.	.	1	.	5	.	—
CASHEL,	393	16	.	57	322	—	3	.	1	26	13	2	2	1	.	8	—	3
CASTLEBAR,	357	3	43	19	292		2	.	2	23	1	.	2	.	.	3	3	2
CASTLEBLAYNEY,	566	.	.	50	516	.	19	.	2	93	.	1	.	1	.	5	1	2
CASTLECOMER,	221		.	37	184	.	—	.	.	2	2	.	.	.	.	5	.	1
CASTLEREA,	209		.	13	194	.	.	.	1	35	.	.	.	.	.	.	1	.
CASTLEREAGH,	449			40	409	—	.	.	.	30	.	1	.	3	1	3	2	1
CASTLETOWN,	162		.	13	149	.	.	2	.	17	.	.	1	.	.	3	1	3
CAVAN,	655	5	.	87	563	.	14	.	1	51	2	.	1	4		3	3	2
CELBRIDGE,	261	.	.	48	213	—	3	2	.	15	4	2	.	1	.	4	1	—
CLARE-MORRIS,	367	.	.	31	336	.	2	1	.	20	.	.	.	.	.	4	.	2
CLIFDEN,	371	.	.	19	352	.	.	.	.	32	.	.	.	.	.	.	2	.
CLONMEL,	387	—	.	65	323	.	.	2	2	19	1	.	.	2	.	.	1	4
CLOONES,	296	.	.	14	282	—	2	.	.	20	2	.	.	.	.	3	2	.
CLONAKILTY,	377			38	338		.	.	.	34	.	.	.	1	.	2	.	5
CLONES,	292	3	.	24	266	—	3	2	.	30	2	2	.	.	.	2	2	2

Printed image digitised by the University of Southampton Library Digitisation Unit

HOSPITALS; (2), in PUBLIC LUNATIC ASYLUMS; (3), in WORKHOUSES; and (4), at their OWN HOMES, &c.; the PROVINCES, COUNTIES, and SUPERINTENDENT REGISTRARS' DISTRICTS in 1900—*continued.*

POOR LAW UNIONS ARRANGED ALPHABETICALLY.

DEATH

Constitutional Diseases.						Local Diseases.							Violence.				All other Causes	Number of Inquests	Superintendent Registrars' Districts on Poor Law Unions.
						Diseases of													
Cancer.	Tabes Mesenterica.	Tubercular Meningitis.	Phthisis.	Other Forms of Tuberculous Scrofula.	Other Constitutional Diseases.	Nervous System.	Circulatory System.	Respiratory System.	Digestive System.	Urinary System.	Parturition.	Other Local Diseases.	Accidental.	Homicidal.	Suicidal.	Execution.			
14	3	.	23		4	19	18	42	14	2	.	1	3		.	.	162	10	ABBEYLEIX.
31	3	1	78	4	8	73	46	113	28	6	2	5	11	.	2	.	128	21	ANTRIM.
6	.	.	20	2	6	22	16	32	19	3		5	5	1	.	.	93	13	ARDEE.
38	12	8	80	5	18	79	127	102	34	24	5	7	23	1	3	.	251	31	ARMAGH.
11	1	2	33	3	14	43	31	78	16	6	1	2	3	.	.	.	120	2	ATHLONE.
17	7	2	58	8	12	20	55	60	23	11	2	2	10	.	.	.	142	11	ATHY.
5	5	.	23	1	5	23	18	65	18	5		2	6	.	1	.	76	8	BALLIBOFEY.
8	1	1	37	2	3	18	10	43	8	6	3	3	5	.	.	.	39	3	BALLINA.
17	2	2	20	2	3	52	33	53	21	5	5	2	8	.	.	.	93	2	BALLINASLOE.
12	3	..	44	5	7	15	9	29	10	6	2	4	3	.	1	.	140	2	BALLINROBE.
8	1	3	26	2	6	23	34	38	17	4	.	3	4	.	1	.	87	12	BALLYCASTLE.
10		.	12	3	4	12	14	37	12	3	5	1	3	.	1	.	111	14	BALLYMAHON.
37	8	5	198	3	22	94	78	176	41	18	8	6	18	3	2	.	243	25	BALLYMENA.
35	5	4	48	4	11	53	58	75	31	13	3	5	13	.	1	.	135	13	BALLYMONEY.
19	3	3	27	2	7	29	34	72	18	13	1	1	13	.	1	.	134	7	BALLYNAHINCH.
2	.	.	3	.	.	5	1	5	2	3	.	.		.	.	.	37	.	BALLYVAGHAN.
11	2	5	50	2	8	35	36	45	23	3	2	3	8	1	.		79	7	BALROTHERY.
12	1	3	26	1	3	24	33	35	12	5	3	4	3	.	.	.	93	10	BALTINGLASS.
36	15	13	98	8	13	96	108	123	43	24	8	13	13	.	1		311	35	BANBRIDGE.
10	4	1	56	1	5	20	27	64	11	3	2	7	3	.	.		93	5	BANGOR.
3	3	3	31	.	1	13	13	33	13	5	1	.	4	3	.		71	4	BANTRY.
12	3	1	35	3	4	14	18	64	7	5		4	4	.	.		83	3	BAWNBOY.
181	174	112	1,157	124	98	720	663	1,771	358	158	43	70	124	10	6		1,008	449	BELFAST.
1	.	3	8	1	2	29	13	13	5		1	1		.	.		67	1	BELMULLET.
13	1	7	59	4	12	54	27	80	30	8	.	3	13	.	1	.	113	13	BIRR.
7	1		10	.	8	14	13	22	7	4	1	3	4	.	1		43	.	BORRIS-IN-OSSORY.
5	2	.	56	3	3	14	34	63	24	3	2	3	7	.	.	.	143	1	BOTHE.
5	6	.	24	1	4	14	13	41	13	3	3	4	5	.	.	.	38	3	CAHERCIVEEN.
3	3	4	18	3	7	23	22	27	11	5	.	.	1	1		.	121	3	CALLAN.
23	7	3	78	7	12	30	77	103	23	13	2	7	11	.	.	.	175	18	CARLOW.
18	3	.	19	1	7	23	3	45	16	3	2	1	3	..	.	.	97	8	CARRICKMACROSS.
13	7	2	26	3	3	15	22	53	8	3	2	3	3	.	.		92	1	CARRICK-ON-SHANNON.
13	6	4	42	3	7	41	34	93	19	8		2	4	.	.		126	3	CARRICK-ON-SUIR.
14	.	1	24	5	4	30	38	74	27	7	1	3	3	.	.	.	99	2	CASHEL.
8	1	.	42	3	3	34	23	40	18	3	3		3	.	.		141	2	CASTLEBAR.
20	3	5	40	3	14	42	45	113	28	17	1	4	12	.	1	.	132	18	CASTLEBLAYNEY.
5	1	2	15	1	1	12	24	40	10	3		1	1	.	.	.	70	1	CASTLECOMER.
3	1	1	21	.	3	10	15	26	10	.	1	1	4	.	.	.	71	3	CASTLEREA.
10	3	.	57	6	8	29	41	54	3	7	2	3	5	1	.		148	3	CASTLEREAGH.
4	2	1	23	.	4	3	5	24	6	1	4		2	.	1	.	47	3	CASTLETOWN.
17	7	1	54	3	5	56	61	112	25	19	3	6	15	1	2	.	178	12	CAVAN.
9	3	3	33	2	3	20	13	36	3	.	.	3	11	..	1	.	70	10	CELBRIDGE.
16	1	1	36	3	3	30	35	65	7	13	3	1	7	..	.		100	4	CLANMORRIS.
5		..	31	.	1	14	8	56	7	3	3	1	5	.	1	.	100	2	CLIFDEN.
8	.	1	30	1	2	15	20	56	12	3	1	.	5	..	.		130	4	CLOGHER.
13	1	2	26	5	4	26	45	38	16	3	1	3	3	...	.		78	1	CLOGHER.
3	1	1	52	3	5	11	19	37	15	5	1	.	3	..	.		178	11	CLONAKILTY.
12	1	1	28	4	2	24	27	47	12	3	.	4	7	..	.		77	5	CLONES.

Printed image digitised by the University of Southampton Library Digitisation Unit

TOTAL NUMBER OF DEATHS.—NUMBER of PERSONS who died (1), in INFIRMARIES and GENERAL and SPECIAL NUMBER of DEATHS from the PRINCIPAL CAUSES; and NUMBER of INQUESTS in IRELAND in SUPERINTENDENT REGISTRARS' DISTRICTS, OR

SUPERINTENDENT REGISTRARS' DISTRICTS OR POOR LAW UNIONS.	TOTAL NUMBER of DEATHS.	NUMBER OF PERSONS WHO DIED				CAUSES OF SPECIAL FEBRILE OR ZYMOTIC DISEASES.												
		In Infirmaries and General and Special Hospitals.	In Public Lunatic Asylums.	In Workhouses and Workhouse Hospitals.	At their own Homes, &c.	Small Pox.	Measles.	Scarlet Fever.	Typhus.	Influenza.	Whooping-cough.	Diphtheria.	Simple continued & Ill-defined Fever.	Enteric Fever.	Simple Cholera.	Diarrhœa and Dysentery.	Puerperal Fever.	Other Zymotic Diseases.
CLONMEL,	457	.	58	113	286	.	6	1	.	13	13	.	.	1	2	6	3	4
COLERAINE,	635	2	.	34	579	.	6	.	.	36	.	.	.	2	2	6	3	.
COOKSTOWN,	526	.	.	20	506	.	2	.	.	56	13	.	.	2	1	7	6	2
COOTEHILL,	390	.	.	20	370	.	2	.	.	21	.	.	.	1	.	2	.	1
CORK,	3,080	253	146	723	1,958	.	13	30	6	139	22	5	.	15	7	102	7	57
CORROFIN,	94	.	.	18	76	.	.	.	1	16	.	.	2	.	.	3	.	.
CROOM,	206	.	.	45	161	.	.	.	1	41	.	.	.	3	.	7	.	.
DELVIN,	140	.	.	25	115	.	.	.	1	11	.	1	.	.	.	.	.	.
DINGLE,	297	.	.	48	249	.	1	4	.	93	.	.	3	3	1	1	1	1
DONEGAL,	340	.	.	20	320	.	22	.	.	32	.	.	.	.	.	2	2	.
DOWNPATRICK,	878	14	61	53	750	.	1	4	.	61	13	4	.	3	.	22	3	6
DROGHEDA,	534	.	.	107	427	.	14	3	12	25	.	1	1	6	.	3	3	1
DROMORE WEST,	206	.	.	12	192	.	.	.	.	23	3	.	.	1	.	6	1	.
DUBLIN, NORTH,	4,252	571	272	843	2,066	.	24	6	1	197	39	21	5	63	.	185	10	63
DUBLIN, SOUTH,	5,078	1,158	18	681	3,641	.	47	12	1	131	21	37	2	73	1	165	5	70
DUNDALK,	627	6	.	61	582	.	2	.	1	41	1	4	.	6	.	3	1	7
DUNFANAGHY,	211	.	.	7	204	.	.	.	.	10	.	.	.	.	.	2	1	.
DUNGANNON,	606	.	.	47	549	.	7	.	.	47	4	.	.	3	.	11	1	4
DUNGARVAN,	360	.	.	73	283	.	.	.	.	12	24	.	.	.	.	13	.	3
DUNMANWAY,	352	.	.	18	234	.	.	.	1	22	.	2	.	.	.	3	1	1
DUNSHAUGHLIN,	149	.	.	25	124	.	.	1	.	30	.	1	.	.	.	.	.	.
EDENDERRY,	294	.	.	53	241	.	.	1	.	11	2	1	.	3	.	4	.	1
ENNIS,	373	13	22	101	235	.	.	.	.	3	.	1	.	.	.	2	.	1
ENNISCORTHY,	564	.	25	67	462	.	6	.	3	38	.	1	.	.	.	7	.	3
ENNISKILLEN,	688	16	.	55	613	.	6	.	.	51	.	1	.	3	.	3	1	1
ENNISTIMON,	345	.	.	64	281	.	.	.	.	27	.	.	1	.	.	2	1	.
FERMOY,	451	.	.	65	386	.	.	.	.	18	10	.	.	4	.	6	3	1
GALWAY,	738	24	.	130	584	.	16	.	12	68	2	1	.	7	.	3	1	6
GLENNAMADDY,	245	.	.	11	234	.	.	.	.	3	1	.	.	.	.	1	3	.
GLENTIES,	496	.	.	27	468	1	20	.	.	18	.	.	6	4	.	3	1	1
GOREY,	291	.	.	13	278	.	4	.	.	6	.	1	.	.	.	2	.	1
GORT,	184	.	.	29	155	.	.	.	.	6	.	1	.	.	.	3	.	.
GRANARD,	479	.	.	40	439	.	6	.	3	23	.	2	.	.	.	2	2	3
INISHOWEN,	496	.	.	20	476	.	.	3	6	45	.	7	.	1	.	4	1	1
INVERESTOWN,	244	.	.	20	224	.	.	.	1	13	.	7	.	1	.	2	1	1
KANTURK,	407	.	.	80	378	.	.	.	.	46	2	1	1	2	.	3	.	.
KELLS,	218	.	.	35	183	.	.	.	1	23	.	.	.	.	.	.	.	6
KENMARE	142	.	.	10	132	.	.	1	.	2	.	.	.	.	.	2	.	.
KILKEEL,	374	.	.	20	349	.	.	12	.	21	.	3	.	2	.	1	2	2
KILKENNY,	465	25	23	108	329	.	.	.	.	13	2	13	.	.	.	12	.	.
KILLADDERY,	182	.	.	30	152	.	1	.	.	6	.	.	.	.	.	3	.	1
KILLALA,	92	.	.	11	81	.	.	.	1	6	.	.	.	2	.	2	.	.
KILLARNEY,	638	.	48	91	503	.	1	3	1	54	1	2	.	1	.	6	3	1
KILMACTHOMAS,	165	.	.	30	135	.	2	.	.	4	5	.	.	1	.	.	1	.

Printed image digitised by the University of Southampton Library Digitisation Unit

HOSPITALS; (2), in PUBLIC LUNATIC ASYLUMS; (3), in WORKHOUSES; and (4), at their OWN HOMES, &c.; the PROVINCES, COUNTIES, and SUPERINTENDENT REGISTRARS' DISTRICTS in 1900—*continued.*
POOR LAW UNIONS ARRANGED ALPHABETICALLY.

DEATH.

Constitutional Diseases						Local Diseases.							Violence.				All Other Causes.	Number of Inquests.	Superintendent Registrars' Districts or Poor Law Unions.
						Diseases of													
Cancer.	Tabes Mesenterica.	Tubercular Meningitis.	Phthisis.	Other Forms of Tuberculous Disease.	Other Constitutional Diseases.	Nervous System.	Circulatory System.	Respiratory System.	Digestive System.	Urinary System.	Parturition.	Other Local Diseases.	Accidental.	Homicidal.	Suicidal.	Execution.			
17	3	.	62	5	7	36	37	107	12	3	.		7	1	2	.	73	5	CLONMEL.
24	3	10	92	3	11	31	58	73	27	3	5	5	17	.	.	.	136	12	COLERAINE.
13	4	2	43	4	11	41	20	85	95	7	2	6	8	1	2	.	118	5	CORKTOWN.
20	3	.	33	8	8	17	41	90	13	11	2	7	3	.		.	108	5	COOTEHILL.
36	46	36	480	24	38	295	314	861	106	46	13	18	57	1	4	.	541	80	CORK.
2	1	.	8	.	3	8	7	9	8	.	.	1	3	.	1	.	23	4	CORROTIN.
2	1	.	13	2	.	13	7	22	8	4	.	3	8		.	.	66	2	CROOM.
3	2	1	13	1	2	10	2	35	7	3	.	1	5	.		.	48	.	DELVIN.
2	4	1	36	3	1	33	27	48	13	2	2	3	3		.	.	57	3	DINGLE.
3	2	1	24	.	2	22	26	48	35	5	1		1	.	.	.	108	2	DONEGAL.
37	2	7	97	12	13	87	92	107	43	25	3	11	13	.	.	.	193	14	DOWNPATRICK.
5	1	7	57	8	2	55	33	55	12	5	3	6	13	2	.	.	187	34	DROGHEDA.
3		.	37	1	1	8	2	24	5	8	.		7	.	.	.	85	1	DROMORE WEST.
133	134	91	555	73	85	517	317	879	200	88	11	31	94	3	3	.	518	169	DUBLIN, NORTH
217	99	73	773	159	82	642	488	1,213	276	134	14	57	128	11	3	.	709	174	DUBLIN, SOUTH
27	3	3	69	4	13	71	40	95	37	11	3	7	21	4	1	.	143	25	DUNDALK.
2	1	1	11	3	2	18	13	32	14	2	2	1	3	.		.	85	1	DUNFANAGHY.
34	8	3	46	4	13	51	56	149	42	27	3	4	10		1	.	176	3	DUNGANNON.
3	8	2	39	3	3	22	27	85	14	8	.	1	8		.	.	136	13	DUNGARVAN.
10	1	4	13	3	8	15	11	94	14	2	1	.	5	1	1	.	85	2	DUNMANWAY.
5	1	.	22		2	7	12	21	5	7	3	.	4	.	.	.	32	8	DUNSHAUGHLIN.
7	.	1	23	8	4	28	30	40	22	5	1	1	8	.	.	.	104	5	EDENDERRY.
13	2	2	45	2	2	40	13	80	13	12	.	2	5	.	1	.	138	5	ENNIS.
18	16	5	65	3	7	57	27	120	31	17	4	4	9	2	2		165	14	ENNISCORTHY.
17	2	7	48	10	2	48	66	136	23	17	8	4	11	1	2	.	161	11	ENNISKILLEN.
3	2	1	26	1	2	33	23	60	13	4	2	2	6	.	.	.	101	2	ENNISTIMON.
6	4	2	50	4	2	32	40	22	11	5	2	2	2	.	1		127	12	FERMOY.
12	2	8	77	4	3	91	36	120	20	13	7	4	13	1	1		212	16	GALWAY.
7	1	.	17	—	1	11	13	48	11	8	4	—	4	.	2	.	106	3	GLENNAMADDY.
12	2	.	50	2	12	24	42	101	13	5	5	2	9	.	1	.	150	5	GLENTIES.
13	5	2	34	2	7	33	25	50	13	13	2	2	5	1	.	.	78	3	GOREY.
1		2	20	.	—	7	13	44	11	2	.	1	2	.	.		55	4	GORT.
10	5	1	40	8	12	32	25	71	34	3	3	5	13	1	1		107	2	GRANARD.
15	.	.	41	5	5	50	44	75	18	17	2	2	11	.	.	.	143	3	INISHOWEN.
5	.	.	13	2	3	13	12	36	13	2	.	.	1		1	.	85	4	IRVINESTOWN.
12	3	3	56	4	5	31	51	88	13	7	4	3	3		.	.	114	3	KANTURK.
8	.	1	18	1	.	13	17	47	10	2	1	1	4	.	.	.	51	10	KELLS.
3	3	2	22	.	2	2	4	13	3	3	1	4	4	.	.	.	35	1	KENMARE.
10	5	2	28	4	3	35	33	55	17	3	1	1	13		1	.	118	11	KILKENNY.
12	2	3	52	2	4	47	43	92	13	8	3	2	2		3	.	135	10	KILLARNEY.
2	2	.	23	.	1	2	10	37	15	4	2	2	3		.		64	1	KILLEARTHERT.
3	.	.	2	.	3	2	2	15	3	2	2	.	3	.	.		26	1	KILLADA.
11	3	3	36	3	4	48	43	108	35	10	.	3	2	.	.		190	7	KILLARNEY.
7	2	.	14	.	3	16	3	31	1	2	2	2	5	1	.	.	62	2	KILMACTHOMAS.

Printed image digitised by the University of Southampton Library Digitisation Unit

TOTAL NUMBER OF DEATHS—NUMBER of PERSONS who died (1), in INFIRMARIES and GENERAL and SPECIAL NUMBER of DEATHS from the PRINCIPAL CAUSES; and NUMBER of INQUESTS in IRELAND in SUPERINTENDENT REGISTRARS' DISTRICTS, OR

SUPERINTENDENT REGISTRARS' DISTRICTS OR POOR LAW UNIONS.	TOTAL NUMBER of DEATHS.	NUMBER OF PERSONS WHO DIED				CAUSES OF												
						SPECIAL FEBRILE OR ZYMOTIC DISEASES.												
		In Infirmaries and General and Special Hospitals	In Public Lunatic Asylums	In Workhouses and Workhouse Hospitals.	At their own Homes, &c	Small Pox.	Measles.	Scarlet Fever.	Typhus	Influenza.	Whooping-cough.	Diphtheria.	Simple continued & ill-defined Fever.	Enteric Fever.	Simple Cholera.	Diarrhœa and Dysentery.	Puerperal Fever.	Other Zymotic Diseases
KILMALLOCK,	538	.	.	109	429	.	1	.	.	55	.	1	1	1	2	11	2	.
KILRUSH,	495	.	.	110	385	.	.	1	1	13	2	..	4	4	3	7	2	4
KINSALE,	335	.	.	38	297	.	.	.	.	12	.	.	.	.	.	3	3	2
LARNE,	603	.	.	49	554	.	20	2	.	11	2	11	.	2	.	17	4	2
LETTERKENNY,	277	2	27	25	223	.	3	1	.	22	.	3	.	.	.	13	1	1
LIMAVADY,	382	.	.	15	367	.	1	.	.	21	1	1	.	2	.	2	3	.
LIMERICK,	1,496	117	103	344	932	.	.	.	1	30	2	.	2	3	.	20	4	15
LISBURN,	979	32	2	59	886	.	1	4	.	26	2	4	.	25	1	19	8	7
LISMORE,	228	.	.	26	202	.	..	.	3	11	2	.	1	.	.	2	1	.
LISNASKEA,	296	.	.	27	269	.	4	.	.	20	.	1	.	..	..	1	.	2
LISTOWEL,	678	.	.	61	617	.	3	.	1	27	.	3	.	1	1	10	2	3
LONDONDERRY,	1,185	12	33	65	1,073	.	12	2	3	44	8	3	4	5	.	32	1	3
LONGFORD,	432	4	.	48	380	.	2	19	.	34	.	.	1	.	.	1	1	4
LOUGHREA,	292	.	.	30	262	.	.	.	.	22	3	.	.	.	.	.	.	2
LURGAN,	1,119	.	.	131	988	.	9	2	.	65	21	13	.	7	1	14	4	2
MACROOM,	369	.	.	46	323	.	1	.	.	12	.	1	2	4	.	4	4	1
MAGHERAFELT,	784	.	.	40	744	.	10	2	.	54	2	2	.	2	.	2	1	2
MALLOW,	431	.	.	75	356	.	2	2	.	28	1	1	.	1	.	2	3	.
MANORHAMILTON,	358	.	.	24	334	.	.	1	.	26	.	1	1	1	.	.	1	1
MIDDLETON,	365	.	.	80	285	.	.	.	.	21	3	.	.	.	1	2	1	2
MILLFORD,	315	.	.	19	296	.	1	.	11	41	.	3	.	1	.	2	.	.
MILLSTREET,	192	.	.	41	151	.	.	.	.	13	2	.	2	4	.	4	2	.
MITCHELSTOWN,	250	.	.	41	209	.	1	.	.	4	.	.	.	5	.	2	3	1
MOHILL,	312	.	.	24	294	.	2	1	.	44	3	.	.	1	.	3	2	.
MONAGHAN,	638	14	47	45	532	.	2	1	.	35	2	3	.	1	.	3	.	6
MOUNTBELLEW,	221	.	.	24	197	.	1	.	.	2	.	.	.	2	.	2	1	1
MOUNTMELLICK,	552	14	27	72	439	.	.	2	.	41	.	.	.	2	.	3	2	2
MULLINGAR,	582	12	52	59	461	.	.	.	.	26	1	.	2	2	.	8	.	2
NAAS,	604	1	.	33	570	.	11	2	.	20	1	1	.	.	.	3	1	11
NAVAN,	291	10	.	61	220	.	1	.	.	16	2	.	1	2	.	3	.	2
NENAGH,	362	.	.	47	315	.	4	.	1	14	3	3	1	1	.	7	.	2
NEWCASTLE,	456	.	.	59	304	.	.	.	.	22	.	.	1	1	1	12	3	.
NEW ROSS,	508	7	.	80	507	.	.	.	.	49	2	2	.	2	.	2	2	2
NEWRY,	1,073	8	.	88	979	.	..	2	.	52	.	2	1	13	.	19	1	4
NEWTOWNARDS,	322	.	.	65	757	.	2	.	.	53	10	3	.	7	.	17	2	2
OLDCASTLE,	286	.	.	29	257	.	5	.	.	11	.	.	.	2	.	2	1	.
ORMAGH,	318	19	36	53	262	.	.	.	.	64	4	2	.	2	2	9	2	3
OTTERARD,	248	.	.	12	236	.	1	1	4	35	.	.	.	4	.	2	2	.
PORTUMNA,	181	.	.	21	160	.	.	.	.	12	2	.	.	.	.	1	.	1
RATHDOWN,	1,122	33	8	105	1,009	.	16	4	.	51	16	8	2	7	.	25	1	25
RATHFRIL,	586	14	.	50	509	.	12	.	.	.	7	2	.	2	.	2	.	2
RATHKEALE,	263	6	.	23	234	.	.	7	1	22	2	4	.	1	1	8	.	1
ROSCOMMON,	297	.	.	41	256	.	1	.	.	29	.	.	.	.	.	.	1	.
ROSCREA,	142	.	.	19	129	.	.	.	.	23	.	.	.	2	.	5	1	2
SCARIFF,	296	.	.	45	251	.	.	.	.	14	.	.	.	.	.	2	.	2

Printed image digitised by the University of Southampton Library Digitisation Unit

HOSPITALS; (2), in PUBLIC LUNATIC ASYLUMS; (3), in WORKHOUSES; and (4), at their OWN HOMES, &c.; the PROVINCES, COUNTIES, and SUPERINTENDENT REGISTRARS' DISTRICTS in 1900—*continued.*
POOR LAW UNIONS ARRANGED ALPHABETICALLY.

DEATH

Constitutional Diseases.						Local Diseases.							Violence.						
						Diseases of													
Cancer.	Tabes Mesenterica.	Tubercular Meningitis	Phthisis.	Other Forms of Tuberculous Disease.	*Other Constitutional Diseases.*	Nervous System.	Circulatory System.	Respiratory System.	Digestive System.	Urinary System.	Parturition.	*Other Local Diseases.*	Accidental.	Homicidal.	Suicidal.	Execution.	All other Causes.	Number of Inquests.	Superintendent Registrars' Districts on Poor Law Unions.
19	12	6	60	4	8	41	41	50	26	9		3	7	1	1	.	145	11	KILMALLOCK.
19	8	2	81	1	6	35	27	66	18	6	.	3	8	.	1	.	217	12	KILRUSH.
5		1	60	2	8	26	22	55	13	3	3	.	8	.	1	.	110	8	KINSALE
30	7	9	30	2	9	53	47	77	29	15	6	6	19	.	4	.	108	25	LARNE.
7	4	.	17	3	6	25	19	51	15	6	1	1	3	.	.	.	70	8	LEITRIM.
13	3	2	47	4	3	24	30	80	24	8	3	2	9	.	.	.	96	11	LIMAVADY.
62	24	11	181	19	8	107	164	337	47	22	8	6	42	1	3	.	332	27	LIMERICK.
45	4	8	109	18	19	88	106	213	57	19	4	4	21	1	3	.	180	33	LISBURN.
8	1	3	28	2	3	21	17	32	7	6	2	3	6	1	.	.	71	8	LISMORE
9	2	.	60	1	3	18	21	43	14	6	3	4	6	.	.	.	114	10	LISBURNE.
11	8	3	106	2	8	43	49	113	23	7	8	8	19	.	1	.	217	9	LISTOWEL.
47	18	12	120	27	18	107	121	245	55	24	8	9	22	1	1	.	214	46	LONDONDERRY.
19	3	.	51	1	1	39	60	93	19	3	6	2	6	1	.	.	157	13	LONGFORD
13	2	4	68	1	7	69	14	45	5	7	2	8	3	.	.	.	104	3	LOUGHREA
60	14	18	132	60	19	38	121	103	54	21	4	7	30	1	1	.	206	68	LURGAN.
14	1	.	44	.	5	22	23	53	19	6	1	3	7	.	.	.	142	8	MACROOM.
31	5	8	89	10	14	64	70	92	34	19	3	7	15	8	.	.	221	20	MAGHERAFELT.
19	5	3	30	1	7	27	30	103	14	7	4	4	3	1	1	.	30	8	MALLOW.
7	1	7	69	2	10	19	17	70	18	7	.	1	9	.	2	.	117	8	MANORHAMILTON.
7	3	4	26	8	8	20	40	44	10	7	2	1	3	.	.	.	118	4	MIDDLETON
17	8	3	30	3	7	23	23	44	17	4	1	4	3	.	.	.	73	.	MILFORD
8	2	1	26	1	3	17	17	60	6	1	1	4	3		.	.	45	1	MILLSTREET
8	1	2	22	.	4	20	18	50	13	4	1	1	4		.	.	79	10	MITCHELSTOWN.
3	1	2	60	8	8	19	21	46	14	3	2	1	1	.	.	.	108	2	MOHILL.
24	3	3	75	6	17	59	57	100	32	9	3	.	10	.	.	..	172	7	MONAGHAN.
2	1	.	19	2	4	12	13	51	10	3	2	1	1	.	1	..	58	1	MOUNTBELLEW
17	4	6	62	4	7	54	43	76	28	10	1	3	12	6	2	..	174	20	MOUNTMELLICK.
17	4	1	58	12	19	57	46	71	30	20	3	8	17	.	1	..	187	19	MULLINGAR.
18	8	3	100	10	14	57	74	121	25	6	8	5	18	.	4	..	151	23	NAAS.
13	8	5	37	8	7	22	30	57	11	5	.	1	8	.	1	..	62	16	NAVAN.
4	4	.	33	2	4	36	45	47	19	6	1	6	8	.	.	..	119	9	NENAGH.
18	5	2	46	1	8	29	23	78	19	7	.	3	5	.	.	..	166	4	NEWCASTLE.
17	4	8	75	8	8	61	61	89	20	8	4	.	14	.	1	.	138	22	NEW ROSS
41	12	6	136	3	17	91	111	171	58	21	1	10	37	.	1	.	270	39	NEWRY.
60	10	3	181	10	19	67	62	128	47	19	3	2	33	.	6	.	178	30	NEWTOWNARDS.
19	1	1	28	1	8	63	19	45	9	8	4	1	5	.	1	.	69	3	OLDCASTLE.
30	4	8	106	7	18	66	46	168	60	54	2	11	10	1	.	.	245	15	OMAGH.
8	.	.	62	1	.	11	8	38	7	6	1	3	4	.	1	.	80	1	ORMSBY.
7	.	3	22	.	10	11	13	34	11	4	1	1	3	1	.	..	45	8	PORTUMNA.
63	60	12	120	19	26	104	84	208	54	32	8	8	22	.	.	.	181	68	RATHDOWN
15	4	7	50	8	18	40	38	93	27	18	8	.	13	.	1	..	149	17	RATHDRUM.
8	2	3	33	4	3	34	17	62	8	8	.	2	11	1	.	..	94	9	RATHKEALE.
4	2	1	14	5	3	8	21	21	8	5	1	3	7	.	.	..	124	8	ROSCOMMON
7		8	23	4	5	23	20	30	12	4	8	1	7	.	..	..	120	8	ROSCREA.
8	.	.	13	.	3	22	12	19	6	.	.	3	4	1	.	.	36	4	SCARIFF.

Printed image digitised by the University of Southampton Library Digitisation Unit

TOTAL NUMBER OF DEATHS—NUMBER of PERSONS who died (1), in INFIRMARIES and GENERAL and SPECIAL NUMBER of DEATHS from the PRINCIPAL CAUSES; and NUMBER of INQUESTS in IRELAND in

SUPERINTENDENT REGISTRARS' DISTRICTS, OR

SUPERINTENDENT REGISTRARS' DISTRICTS OR POOR LAW UNIONS.	TOTAL NUMBER of DEATHS.	NUMBER OF PERSONS WHO DIED				CAUSES OF SPECIAL FEBRILE OR ZYMOTIC DISEASES												
		In Infirmaries and General and Special Hospitals	In Public Lunatic Asylums	In Workhouses and Workhouse Hospitals.	At their own Homes, &c.	Small Fox.	Measles.	Scarlet Fever.	Typhus.	Influenza.	Whooping-cough.	Diphtheria.	Simple continued & ill-defined Fever.	Enteric Fever.	Simple Cholera	Diarrhœa and Dysentery.	Puerperal Fever.	Other Zymotic Disease
SHILLELAGH,	152	.	.	17	135	.	.	..	.	18	.	1	.		.	1	.	.
SKIBBEREEN,	377	.	.	43	334	.	.	.	2	14	1	2	.		.	3	.	5
SKULL,	151	.		9	142	.	.	..	.	12	.	.	.	2	.	1	.	1
SLIGO,	697	15	43	56	583	.	...	1	15	14	5	4	5	7	.	18	2	4
STRABANE,	832	.	.	59	833	.	.	.	.	39	5	7	.	4	.	12	2	2
STRANGFORD,	236	.	.	14	221	.	..	.	.	31	.	.	1	2	..	.	.	1
STRONGBOWN,	307	.	.	25	281	.	.	12	.	13	1	.	.	.	.	..	5	5
SWINFORD,	693	.	.	39	654	.	3	1	.	72	5	.	.	.	.	8	4	4
THOMASTOWN,	267	.	.	32	235	.	.	.	2	18	1	.	.	1	.	4	.	.
THURLES,	447	.	.	86	361	.	5	4	1	11	.	3	.	6	.	8	.	5
TIPPERARY,	545	.	.	73	472	.	.	.	.	27	1	1	.	3	1	12	1	2
TORBERCURRY,	291	—	.	31	260	.	.	.	.	12	.	.	.	2	.	4	.	.
TRALEE,	679	10	.	130	549	.	5	3	2	48	1	5	.	7	1	13	4	1
TRIM,	415	.	.	47	368	.	3	1	.	18	—	5	1	.	2	1	2	1
TUAM,	545	.	.	42	503	.	.	.	5	53	5	.	2	3	.	2	2	4
TULLA,	139	.	.	27	122	.	.	.	.	1	.	.	.		.	.	.	.
TULLAMORE,	471	11	.	85	375	.	.	.	.	75	1	1	1	1	.	4	.	.
ULLINGFORD,	171	.	.	39	132	.	.	1	.	16	2	.	.	4	1	5	.	.
WATERFORD,	1,015	25	26	163	801	.	.	11	2	37	14	.	3	5	.	34	2	6
WESTPORT,	509	..	—	38	471	.	1	.	.	67	.	2	1	—	.	1	2	5
WEXFORD,	650	13	.	76	590	.	1	.	5	18	2	1	1	.	.	11	2	5
YOUGHAL,	263	.	.	44	219	.	.	1	.	14	3	.	.	1	.	5	.	1

Printed image digitised by the University of Southampton Library Digitisation Unit

Hospitals; (2), in Public Lunatic Asylums; (3), in Workhouses; and (4), at their Own Homes, &c.; the Provinces, Counties, and Superintendent Registrars' Districts in 1900—*continued.*

Poor Law Unions arranged Alphabetically.

Death																			
Constitutional Diseases.						Local Diseases.							Violence.				All other Causes	Number of Inquests	Superintendent Registrars' Districts or Poor Law Unions.
						Diseases of													
Cancer.	Tabes Mesenterica.	Tubercular Meningitis.	Phthisis.	Other Forms of Tuberculosis Scrofula.	*Other Constitutional Diseases.*	Nervous System.	Circulatory System.	Respiratory System.	Digestive System.	Urinary System.	Parturition.	*Other Local Diseases.*	Accidental.	Homicidal.	Suicidal.	Execution.			
5	1	2	19	.	1	8	19	5	10	2		1	1	.	.	.	57	1	Skibbereen.
7	3	3	49	2	2	16	18	68	5	1	3	2	7	.	1	.	160	8	Skibbereen.
3	.	.	16	1	1	7	5	24	3	2	.	—	7	.	.	.	64	4	Skull.
23	4	4	81	7	8	54	56	100	62	12	5	5	21	.	2	.	229	15	Sligo.
25	19	10	79	19	16	68	60	87	25	12	5	10	12	1	6	.	173	17	Strabane.
11	—		17	.	5	14	5	53	11	7	3	1	4	.	1	.	62	4	Stranorlar.
7	1	5	27	.	2	23	14	47	4	4	5	2	7	1	.	.	119	5	Strokestown.
15	3	3	63	7	12	46	34	125	17	12	2	5	11	1	.	.	238	5	Swineford.
7	5	—	21	5	5	34	16	51	5	2	.	.	2	.	.	.	77	5	Thomastown.
11	—	3	43	2	2	30	29	53	14	19	5	5	2	.	—	.	162	5	Thurles.
20	5	2	41	5	2	31	50	101	23	19	5	5	7	1	.	—	174	5	Tipperary.
5	.	.	20	.	5	19	12	62	11	2	4	2	3	.	.		102	1	Tobercurry.
7	4	3	30	2	10	36	33	97	31	7	3	5	14	1	.	.	252	3	Trales.
14	3	4	35	2	5	29	29	55	8	5	5	1	7	.	.	.	91	14	Trim.
15	2	5	51	3	2	23	13	59	31	5	4	3	15	2	1	.	231	7	Tuam.
5	2	2	15	5	5	13	16	33	12	1	.	.	2	1	.	.	60	2	Tulla.
13	16	1	49	12	5	37	69	60	1.	4	1	4	5	.	1	.	124	11	Tullamore.
2	.	1	19	.	1	7	13	16	6	7	1	.	4	.	.	.	58	2	Ulleskord.
30	18	7	141	16	19	107	89	174	62	19	4	13	26	.	1	1	196	38	Waterford
14	1	.	38	2	5	46	17	57	16	4	7	2	11	.	1	—	212	1	Westport.
28	2	7	87	12	8	34	31	119	33	14	2	5	23	.	3	.	160	37	Wexford
10	8	.	31	2	5	26	30	38	5	3	5	5	5	.	1	.	74	5	Youghal.

Printed image digitised by the University of Southampton Library Digitisation Unit

POPULATION in 1891; TOTAL NUMBER of DEATHS in the YEAR 1900—NUMBER of PERSONS who died (3), in WORKHOUSES; and (4) at their OWN HOMES, &c.; NUMBER of DEATHS from the and the respective REGISTRARS' DISTRICTS in which the PRINCIPAL PROVINCIAL 1881 or 1891), are situated; with CORRESPONDING DETAILS for

No	REGISTRARS' DISTRICTS, &c.	URBAN DISTRICTS (with Population of 10,000 or upwards), situated in the REGISTRARS' DISTRICTS, named in First Column.	POPULATION of REGISTRARS' DISTRICTS in 1891.	TOTAL NUMBER of DEATHS in 1900.	NUMBER OF PERSONS WHO DIED: In Infirmaries and General and Special Hospitals.	In Public Lunatic Asylums	In Workhouses and Workhouse Hospitals.	At their own Homes, &c.	CAUSES OF SPECIAL FEBRILE OR ZYMOTIC: Small Pox.	Measles	Scarlet Fever.	Typhus.	Influenza.	Whooping-cough.	Diphtheria.	Simple ill-defined Fever	Enteric Fever.	Simple Cholera.
	Province of LEINSTER																	
1	Drogheda, Nos 1, 2, and 3.	Drogheda.	17,317	376	.	.	107	269	.	12	1	10	15		1	1	1	.
2	Dublin Registration Area.*	Dublin, Pembroke, Rathmines and Rathgar, and Kingstown	349,594	9,373	1,744	190	1,724	6,318		73	23	2	248	142	32	9	130	1
3	Dundalk, .	Dundalk,	17,221	355	4	.	91	260		.		1	15	.	3	.		.
4	Kilkenny, Nos. 1 & 2	Kilkenny,	14,812	346	25	23	108	190		.		.	11	1	13		.	.
5	Wexford, . .	Wexford,	14,474	347	11	.	76	266		1	.	2	11	1	.	1		
6	Total of above named Registrars' Districts, ...		413,418	11,460	1,784	213	2,100	7,363		86	24	17	300	144	69	11	132	1
7	Remaining portion of Province, .		778,364	19,797	103	149	1,675	11,830	.	129	60	12	835	66	49	8	57	5
8	Total, Leinster, . .		1,191,782	25,157	1,887	362	3,775	19,133	...	215	84	29	1,135	210	118	16	192	6
	Province of MUNSTER																	
9	Cork, Nos 1 to 7, .	Cork, .	78,345	1,609	283	146		1,210		10	19	3	61	2	1	.	7	7
10	Limerick, Nos 1 to 3,	Limerick,	37,190	747	117	92		538	.	.	.		14	1	.	6	5	.
11	Waterford, Nos. 1 & 2,	Waterford,	28,373	645	25	26	103	431		.	6	3	23	11	.	6	4	.
12	Total of above named Registrars' Districts, . .		140,876	3,001	395	264	103	2,179		10	24	6	98	14	1	4	16	7
13	Remaining portion of Province, .		1,032,770	17,517	49	134	3,486	13,848		83	45	25	1,031	138	41	23	86	13
14	Total, Munster, .		1,173,643	20,518	444	398	3,345	16,027	.	93	69	31	1,129	152	42	27	102	20
	Province of ULSTER.																	
15	Armagh, . .	Armagh,	12,453	263	12	37	49	164		1			4	.	.	.	2	.
16	Belfast Urban, Nos. 1 to 14	Belfast,	273,079	7,756	267	64	1,168	6,257	.	85	14		86	125	68	6	256	33
17	Lisburn, . .	Lisburn	13,509	359	32	.	59	268		.	2	.	3	.	1	.	17	.
18	Londonderry Urban, Nos. 1 and 2, and Waterside Urban,	Londonderry,	33,200	783	18	33	66	666	.	11	.	3	19	9	3	3	3	.
19	Lurgan, Nos. 1.	Lurgan,	14,439	402	.	.	131	271	.	...	4	.	22	19	4	.	3	.
20	Newry, Nos. 1 & 2,	Newry,	16,559	291	6	.		285	.	.	1	.	9	.		1	1	
21	Total of above named Registrars' Districts, ...		363,230	9,853	335	134	1,473	7,911	.	97	21	6	139	143	73	6	292	33
22	Remaining portion of Province, .		1,256,584	22,027	139	241	1,341	20,312	1	512	43	24	1,477	124	116	12	139	8
23	Total, Ulster, . .		1,619,814	31,880	469	375	2,214	28,223	1	513	64	30	1,616	267	189	21	431	41
	Province of CONNAUGHT.																	
24	Galway, Nos 1 & 2,	Galway,	16,823	458	24	.	130	304		13	.	8	31	2	1	.	6	.
25	Sligo, Nos. 1 and 2,	Sligo,	16,149	333	15	43	56	219		.	.	8	6	6	1	4		.
26	Total of above named Registrars' Districts, ...		32,968	791	39	43	186	523		13	.	16	37	7	6	4	10	.
27	Remaining portion of Province, .		683,543	9,300	13	125	707	8,416	.	34	28	22	760	53	11	8	34	3
28	Total, Connaught, .		716,511	10,091	51	188	893	8,939		47	28	38	797	60	13	13	44	3
29	All above named Registrars' Districts, .		950,489	25,045	2,553	654	3,322	17,616		176	69	45	574	308	148	28	459	41
30	Ireland: All other parts of the Country, ...		3,754,261	62,561	297	649	7,809	54,806	1	464		83	4,103	381	217	51	314	29
31	Total, .		4,704,750	87,606	2,850	1,303	11,131	72,322	1	640	245	128	4,677	689	362	76	769	70

* Comprising the Registrars' Districts in the City of Dublin prior to its extension under the Dublin Corporation Act 1900; the Registrars' Districts of and portions of the Registrars' Districts of Blackrock and Stillorgan No 6

Pnnted image digitised by the University of Southampton Library Digitisation Unit

(1) in Infirmaries and General and Special Hospitals; (2), in Public Lunatic Asylums Principal Causes; and Number of Inquests; in the Dublin Registration Area Urban Districts (those with a Population of 10,000 or upwards, in the remaining portion of each Province,

Death. Diseases. Diarrhœa and Dysentery.	Puerperal Fever.	Other Zymotic Diseases.	Constitutional Diseases. Cancer.	Tabes Mesenterica.	Tubercular Meningitis.	Phthisis.	Other Forms of Tuberculous, Scrofula.	Other Constitutional Diseases.	Local Diseases. Diseases of Nervous System.	Circulatory System.	Respiratory System.	Digestive System.	Urinary System.	Parturition.	Other Local Diseases.	Violence. Accidental.	Homicidal.	Suicidal.	Execution.	All other Causes	Number of Inquests	No.
3	6	.	6	1	4	41	8	4	40	16	49	5	5	2	5	6	2	.	.	132	22	1
361	13	143	356	228	170	1,337	226	150	1,166	761	2,085	493	231	24	86	215	14	7	.	1,250	316	6
8	.	6	20	8	3	34	4	12	36	24	38	19	7	3	7	17	1	1	.	87	11	3
6	.	1	6	1	4	49	2	.	41	39	78	12	3	2	1	4	.	2	.	72	6	4
8	1	.	12	4	3	44	7	3	28	45	80	10	7	.	3	9	.	1	.	71	7	6
374	16	149	406	243	190	1,505	247	168	1,311	865	2,316	548	255	99	102	254	17	11	.	1,612	364	6
155	28	73	447	130	88	1,471	149	243	1,201	1,155	2,020	436	272	67	86	306	14	22	.	3,922	438	7
529	44	222	853	372	278	2,976	392	416	2,512	2,020	4,330	1,185	527	98	188	560	31	33	.	5,534	802	8
63	4	35	49	37	23	218	7	21	160	181	319	53	30	8	16	32	1	1	.	243	61	9
13	4	12	12	13	7	82	11	3	145	61	182	33	13	4	4	31	.	.	.	91	18	10
29	3	1	15	18	3	90	12	12	88	65	115	32	13	3	3	12	.	1	1	73	11	11
105	16	48	73	70	33	393	30	38	393	307	616	118	30	15	20	75	1	2	1	408	73	12
208	49	93	610	149	113	2,109	126	238	1,323	1,340	2,934	678	201	78	116	317	15	21	.	5,431	308	13
374	59	141	486	215	143	2,499	126	276	1,716	1,647	3,550	790	317	93	145	392	16	23	1	5,839	382	14
2	.	8	13	7	6	29	1	8	20	23	47	10	11	6	2	11	.	1	.	57	16	15
391	18	61	189	100	110	1,102	120	82	722	635	1,705	347	153	41	67	175	6	6	.	1,025	419	16
8	.	1	8	1	3	38	7	4	38	30	74	19	6	1	4	10	.	.	.	53	6	17
28	1	8	39	13	10	80	24	14	73	73	177	43	16	6	8	18	1	1	.	106	31	18
9	1	4	17	7	9	44	11	6	41	33	67	18	6	1	6	13	1	1	.	66	8	19
8	.	.	6	5	1	38	.	7	28	25	63	20	7	.	6	11	.	.	.	61	14	20
448	20	74	248	202	137	1,345	163	121	928	867	2,138	457	202	51	89	238	11	9	.	1,376	491	21
287	67	36	604	186	148	2,202	219	391	1,820	1,985	3,507	1,044	465	108	175	445	14	40	.	5,704	531	22
733	87	170	1,117	388	285	3,547	382	512	2,748	2,852	5,699	1,501	667	159	264	683	25	46	.	7,074	1,022	23
4	.	.	8	7	2	49	4	4	70	30	73	10	9	3	1	16	1	2	.	108	10	24
16	.	1	12	6	2	44	2	2	43	32	49	12	7	2	1	13	.	2	.	76	7	25
14	.	1	20	13	4	93	3	6	113	52	123	23	16	3	2	23	1	2	.	187	17	26
53	38	39	241	41	31	901	61	124	622	511	1,393	324	160	37	59	161	6	11	.	3,386	97	27
67	38	40	261	61	43	1,054	67	140	735	563	1,616	347	176	73	61	183	7	13	.	3,573	114	28
336	46	272	750	524	364	5,333	446	333	2,745	2,051	5,183	1,146	926	102	222	589	30	24	1	3,577	946	29
763	183	301	1,967	502	785	6,743	551	1,005	4,966	4,991	4,974	2,682	1,138	320	436	1,228	46	64	.	18,443	1,374	30
1,702	228	573	2,717	1,026	749	10,076	997	1,338	7,711	7,042	15,157	3 828	1,687	422	658	1,817	79	118	1	22,020	2 320	31

Clontarf and Howth, No. 1; Coolock and Drumcondra, No. 1, Rathmines, Donnybrook, Blackrock and Stillorgan No. 1; and Kingstown Nos. 1 and 6; Finglas and Glasnevin, Ballyfermot and Crumlin.

Printed image digitised by the University of Southampton Library Digitisation Unit

POPULATION OF IRELAND (including Army, Navy, and Merchant Seamen on shore or in port) *estimated* to the middle of each of the Seventy-seven years 1824 to 1900 inclusive:—

Middle of the Years.	Estimated Population.			Middle of the Years.	Estimated Population.			Middle of the Years.	Estimated Population.		
	Persons.	Males.	Females.		Persons.	Males.	Females.		Persons.	Males.	Females.
1824	7,078,140	3,471,820	3,606,320	1850	6,877,549	3,361,009	3,516,540	1876	5,277,544	2,572,287	2,705,257
1825	7,172,722	3,518,230	3,656,492	1851	6,514,473	3,121,353	3,386,120	1877	5,283,360	2,579,274	2,707,180
1826	7,268,570	3,561,299	3,707,391	1852	6,386,889	3,096,185	3,241,754	1878	5,282,248	2,579,928	2,702,318
1827	7,365,700	3,606,763	3,758,937	1853	6,196,984	3,031,226	3,167,758	1879	5,265,625	2,574,705	2,690,920
1828	7,464,131	3,652,899	3,811,232	1854	6,083,182	2,978,928	3,106,255	1880	5,202,845	2,543,491	2,659,157
1829	7,563,876	3,699,625	3,864,253	1855	6,014,665	2,946,068	3,068,597	1881	5,145,770	2,519,213	2,626,551
1830	7,664,964	3,746,950	3,918,014	1856	5,972,651	2,926,173	3,046,478	1882	5,101,018	2,497,237	2,603,781
1831	7,767,401	3,794,880	3,972,521	1857	5,919,454	2,897,924	3,021,530	1883	5,052,811	2,461,548	2,592,263
1832	7,869,578	3,843,513	4,026,065	1858	5,860,614	2,861,994	3,008,620	1884	4,974,561	2,439,581	2,534,980
1833	7,951,988	3,842,293	4,009,692	1859	5,861,711	2,865,930	2,995,781	1885	4,938,588	2,424,128	2,514,460
1834	7,894,684	3,866,227	4,028,407	1860	5,820,960	2,845,121	2,975,839	1886	4,905,895	2,410,183	2,495,709
1835	7,937,516	3,890,306	4,047,210	1861	5,788,415	2,831,753	2,956,662	1887	4,857,119	2,387,439	2,469,680
1836	7,980,657	3,914,555	4,066,102	1862	5,775,588	2,827,336	2,948,252	1888	4,801,812	2,360,717	2,440,595
1837	8,023,995	3,938,915	4,085,081	1863	5,713,285	2,799,689	2,913,546	1889	4,757,385	2,340,513	2,413,869
1838	8,067,596	3,963,547	4,104,149	1864	5,640,527	2,761,866	2,878,661	1890	4,717,359	2,322,826	2,395,073
1839	8,111,438	3,988,132	4,123,306	1865	5,594,589	2,740,800	2,853,789	1891	4,680,317	2,306,065	2,374,252
1840	8,155,521	4,012,970	4,142,551	1866	5,522,942	2,700,565	2,822,377	1892	4,633,515	2,282,105	2,351,410
1841	8,199,853	4,037,564	4,161,889	1867	5,486,509	2,681,016	2,805,494	1893	4,608,235	2,267,923	2,339,012
1842	8,220,326	4,047,379	4,179,047	1868	5,465,914	2,669,125	2,796,789	1894	4,588,483	2,259,172	2,329,327
1843	8,233,832	4,056,704	4,188,128	1869	5,443,094	2,659,713	2,783,381	1895	4,558,941	2,246,326	2,312,615
1844	8,273,627	4,074,467	4,202,160	1870	5,418,512	2,641,340	2,776,872	1896	4,540,832	2,237,931	2,302,901
1845	8,255,061	4,063,063	4,212,013	1871	5,336,179	2,630,782	2,707,397	1897	4,528,454	2,232,768	2,295,686
1846	8,287,648	4,078,789	4,208,059	1872	5,372,890	2,616,263	2,756,627	1898	4,516,781	2,228,034	2,288,747
1847	8,025,275	3,943,938	4,081,337	1873	5,327,938	2,590,389	2,737,553	1899	4,500,470	2,220,068	2,280,402
1848	7,639,500	3,743,427	3,896,073	1874	5,298,975	2,575,663	2,723,312	1900	4,466,926	2,202,700	2,263,628
1849	7,258,314	3,551,244	3,705,070	1875	5,278,620	2,568,409	2,709,220				

NOTE.—This Table has been constructed for the years 1824 to 1881—By adopting the rates of increase of the male and female population between 1821 and 1831, as shown by the Irish Census Reports of 1861—the first complete Census of Ireland having been taken in 1821.

1832 to 1841—By adopting the rate of increase between the population of 1831 and 1841 according to the Irish Census Report of 1841.

1842 to 1846—By taking the English average birth-rate of 1 in 31, and death-rate of 1 in 45, and deducting the annual emigration from Ireland according to the returns received from the Emigration Commissioners in England.

1847 to 1851—The English birth-rate, as above, was used, deducting the number of deaths and the number of emigrants in each year, as given in the Irish Census Reports of 1851; an allowance, proportioned to the number of recorded deaths and the number of emigrants being made in each year for the excess of the number thus arrived at for 1851 over the actual population according to the Census of that year.

1852 to 1871—The English birth and death rates, as above, were used, deducting the number of emigrants according to the returns obtained by the Registrar-General for Ireland, and allowing for excess over census numbers for 1861 and 1871 as explained for the last period.

1872-1900—By adding the Births registered in each year to the estimated population for the previous year, deducting the deaths and the number of emigrants, and adjusting the results for the years 1872-81, 1882-91, and 1892-1901, to allow for the discrepancy between the number thus arrived at for 1881, 1891, and 1901 respectively, and the population as shown by the Censes in each of these years.

AGES of the POPULATION IN IRELAND according to the Census Returns of 1861, 1871, 1881, and 1891.

Periods.	Sexes.	Ages—Years. Under 1.	1 and under 5.	5 and under 10.	10 and under 15.	15 and under 20.	20 and under 25.	25 and under 35.	35 and under 45.	45 and under 55.	55 and under 65.	65 and under 75.	75 and under 85.	85 and under 95.	95 and upwards.	Total.
1861	Males,	69,609	283,583	309,719	305,954	329,364	297,707	565,962	277,311	261,869	204,801	87,228	35,414	5,569	790	2,837,370
	Females,	67,204	274,315	301,532	291,067	343,467	317,403	591,165	315,451	285,589	224,155	96,893	41,043	6,700	1,178	2,961,597
	Total,	136,813	557,898	611,244	597,021	672,831	615,110	1,157,127	592,762	547,458	428,956	184,121	76,457	12,269	1,968	*5,798,967
1871	Males,	66,978	264,033	312,504	322,395	258,667	214,201	349,931	260,410	234,533	204,719	111,893	39,110	7,099	895	2,539,753
	Females,	66,372	255,923	316,574	307,337	272,970	243,543	399,928	283,605	252,265	220,167	112,968	44,546	7,760	1,413	2,773,634
	Total,	133,350	519,956	629,178	629,732	531,637	457,744	749,749	544,015	476,797	424,886	224,791	83,456	14,859	2,408	*5,312,377
1881	Males,	63,486	238,757	314,481	315,004	274,033	231,754	396,304	283,654	215,699	171,818	105,962	46,839	8,941	840	2,533,377
	Females,	61,479	232,261	307,156	301,358	284,923	245,548	337,478	296,122	229,416	192,802	107,605	46,856	8,567	1,271	2,541,559
	Total,	104,965	471,018	621,637	616,370	558,956	477,398	633,782	558,778	445,055	364,120	213,571	93,675	12,608	2,111	*5,174,836
1891	Males,	46,390	152,513	258,406	230,387	275,314	228,860	286,229	227,003	217,027	165,081	82,482	44,120	8,544	875	2,316,958
	Females,	44,399	167,071	250,366	269,565	273,594	220,642	311,809	261,109	240,896	172,060	98,747	46,688	8,558	1,161	2,385,797
	Total,	90,789	373,584	508,772	549,992	549,908	444,502	598,038	488,112	458,623	334,141	181,906	90,208	17,100	2,036	*4,704,750

*In 3,833 instances in 1861—2,468 males, and 1,365 females; in 3,769 instances in 1871, viz., 2,176 males, and 1,593 females; in 2,995 instances in 1881, viz., 1,765 males, and 1,231 females; and in 1,736 instances in 1891, viz., 862 males, and 874 females, the age was not stated in the Returns

Printed image digitised by the University of Southampton Library Digitisation Unit

METEOROLOGICAL OBSERVATIONS

FOR EACH MONTH OF THE YEAR 1900.

By Sir JOHN W. MOORE, M.D., Ex-President R.C.P.I., F.R. MET. SOC.

(Extracted from the *Dublin Journal of Medical Science.*)

JANUARY.—Like January, 1899, this was a cloudy, rainy, generally open month. The weather, in a word, was essentially of a cyclonic and equatorial type. In Dublin rain fell in smaller or larger amount on 29 out of the 31 days, and there were 27 "rainy days." The dulness and dampness of the weather were equalled only by the unsteadiness of both atmospheric pressure and air-temperature.

In Dublin the arithmetical mean temperature (42·8°) was above the averags (41·4°); the mean dry-bulb readings at 9 a.m. and 9 p.m. were 42·1°. In the thirty-five years ending with 1899, January was coldest in 1881 (M. T.=33·2°), and warmest in 1898 (M. T.=47·8°); in 1899 the M. T. was 42·7°. As a general rule, January in Dublin is not colder, but a shade warmer than December. January, 1900, proved no exception to this rule, the M. T. being 0·8° above that of December, 1899 (42·0°).

The mean height of the barometer was 29·884 inches, or 0·010 inch above the corrected average value for January—namely, 29·874 inches. The mercury rose to 30·455 inches at 9 p.m. of the 10th, and fell to 29·326 inches at 9 a.m. of the 3rd. The observed range of atmospheric pressure was, therefore, 1·129 inches.

The mean temperature deduced from daily readings of the dry-bulb thermometer at 9 a.m. and 9 p.m. was 42·1°, or 0·3° above the value for January, 1899. Using the formula, *Mean Temp.* = *Min.* + (*Max.*—*min.* × ·52), the M. T. becomes 43·0°, compared with a twenty-five years' average of 41·5°. The arithmetical mean of the maximal and minimal readings was 42·8°, compared with a 25 years' average of 41·4°. On the 21st the thermometer in the screen rose to 55·7°—wind, S.; on the 5th the temperature fell to 32·0°—wind, W. The minimum on the grass was 28·8° on the 21st, and again on the 30th.

The rainfall was 2·579 inches, distributed over as many as 27 days. The average rainfall for January in the twenty-five years, 1865-89, inclusive, was 2·200 inches, and the average number of rainy days was 17·3. The rainfall, therefore, and also the rainy days were above the average. The record rainfall for January was in 1895—namely, 5·711 inches on 24 days. In 1876, only ·406 inch was measured on but 9 days. In 1899, 2·483 inches fell on 24 days.

The atmosphere was foggy on the 2nd, 3rd, 5th, 11th, 12th, and 29th. High winds were noted on 17 days, reaching the force of a gale on 5 days—the 8th, 19th, 22nd, 24th, and 26th. Snow and sleet fell on the 27th, 28th and 29th; hail on the 5th, 15th, 24th, 27th, 28th, 29th and 30th. Temperature exceeded 50° in the screen on 9 days; while it fell to 32° in the screen on only 2 nights, compared with 4 nights in 1899, only one night in 1898, 13 nights in 1897, only 3 in 1896, 18 in 1895, 7 in 1894, 4 in 1893, 15 in 1892, 7 in 1891, and 1 night in 1890. The minima on the grass were 32° or less on 13 nights, compared with 16 nights in 1899, only 3 nights in 1898, 21 nights in 1897, 8 nights in 1896, 29 in 1895, 17 in 1894, 16 in 1893, 25 in 1892, 21 in 1891, and 15 in 1890.

In Dublin the rainfall up to January 31st, 1900, amounted to 2·579 inches on 27 days, compared with 2·483 inches on 24 days in 1899, 1·786 inches on 14 days in 1898, 2·694 inches on 17 days in 1897, only ·720 inch on 14 days in 1896, and with a twenty-five years' average (1865-1889) of 2·200 inches on 17·3 days.

At Knockdolian, Greystones, Co. Wicklow, the rainfall was 3·766 inches on 24 days, compared with 4·395 inches on 24 days in 1899, 2·345 inches on 13 days in 1898, 3·660 inches on 20 days in 1897, only ·485 inch on 7 days in 1896, and 6·190 inches on 19 days in 1895. The heaviest falls in 24 hours were 1·060 inches on the 1st, and ·565 inch on the 3rd.

At Cloneevin, Killiney, Co. Dublin, the rainfall was 2·82 inches on 25 days, ·83 inch being measured on the 1st. The average fall in January for the 15 years, 1885-1899, was 2·294 inches on 16·9 days. In 1895 the rainfall was 5·930 inches on 24 days, in 1896, ·700 inch on 9 days, in 1897, 3·080 inches on 20 days, in 1898, 1·580 inches on 13 days, and in 1899, 2·93 inches on 22 days.

At the National Hospital for Consumption, Newcastle, Co. Wicklow, rain fell to the amount of 3·810 inches on 25 days, the maximal falls in 24 hours being 1·110 inches on the 1st, and ·423 inch on the third. The shade thermometers rose to 51·0° on the 12th, and fell to 35·0° on the 29th. In January, 1899, the rainfall at this Second Order Station was 4·760 inches on 23 days.

At Recess, Connemara, Co. Galway, the rainfall in January amounted to 6·623 inches on 27 days. The maximal fall in 24 hours was ·933 inch on the 5th. The month was wet and dreary, with frequent gales from the S.W.

FEBRUARY.—Not since 1895 has so severe a February been experienced. In Dublin the arithmetical mean temperature was actually 4·9° *below* that of January, 1900, and the mean dry-bulb reading at 9 a.m. and 9 p.m. was 5·7° below the value for January. During the first half of the month snow and hail fell almost daily—often in large quantities—and the ground was more or less covered with snow, even in the city, on 10 days. On the Dublin and Wicklow Mountains snow lay to a great depth throughout the greater part of the month. As is usual in N.E. winds in winter, the precipitation was much greater along the east coast of Ireland than

Printed image digitised by the University of Southampton Library Digitisation Unit

in the interior. At Greystones the rainfall was nearly 7 inches (6·670 inches). In Dublin it slightly exceeded 3 inches (3·156 inches). On the 22nd a warm current of air rapidly spread northwards over Western Europe, sending the thermometer up 79° at Biarritz (on the 24th), 65° in Paris (on the 25th) 63° at Brussels (on the 25th), 60° at Geldeston (on the 24th), and 58° in London (on the 26th). At the close of the month a general and marked fall in temperature was everywhere in progress. The lowest temperature recorded at the Stations of the Meteorological Office during the month was —3° at Braemar, in Aberdeenshire.

In Dublin the mean temperature (37·9°) was 4·9° below the average (42·8°); the mean dry-bulb readings at 9 a.m. and 9 p.m. were 36·4. In the thirty-five years ending with 1899, February was coldest in 1895 (M. T. = 34·2°), and warmest in 1869 (M. T. = 46·7°). In 1899 the M. T. was 44·0°.

The mean height of the barometer was 29·540 inches, or 0·315 inch below the average value for February—namely, 29·855 inches. The mercury rose to 30·238 inches at 9 p.m. of the 28th, and fell to 28.522 inches at 9 a.m of the 19th. The observed range of atmospheric pressure was therefore, 1·716 inches.

The mean temperature deduced from daily readings of the dry-bulb thermometer at 9 a.m. and 9 p.m. was 36·4°, or no less than 5·7° below the value for January, 1900. Using the formula, *Mean Temp.* = *Min.* + (*Max*—*min.* × ·50), the M. T. is 37·9°, compared with a twenty-five (1865-1889) years' average of 42·8°. On the 24th the thermometer in the screen rose to 55·9°—wind, S; on the 8th the temperature fell to 21·7°—wind, W. The minimum on the grass was 17·1° on the 12th—wind, S.W.

The rainfall was 3·156 inches, distributed over 23 days. The average rainfall for February in the twenty-five years, 1865-89, inclusive, was 2·150 inches, and the average number of rainy days was 17·2. The rainfall, therefore, and rainy days were much above the average. In 1883 the rainfall in February was large—3·752 inches on 17 days; in 1879 also 3·706 inches fell on 23 days. On the other hand, in 1891, only ·042 inch was measured on but 2 days.

The atmosphere was foggy on 6 days—the 1st, 8th, 12th, 13th, 14th, and 25th. The amount of cloud—56·3 per cent.—was much below the average—66 per cent. High winds were noted on 9 days, and reached the force of a gale on the 15th, 16th, and 23rd. Solar halos were seen on the 13th, 18th, 20th, and 21st. A lunar halo was seen on the 9th. Hail fell on the 1st, 2nd, 3rd, 4th, 5th, 6th, 10th, 15th, and 20th. Snow or sleet fell on the 1st, 2nd, 3rd, 4th, 5th, 6th, 7th, 8th, 9th, 10th, 13th, 15th, and 20th—13 days in all.

The temperature reached or exceeded 50° in the screen on only 3 days, and it fell below 32° on 12 nights, compared with as many as 18 nights in 1895, only one night in 1896, 7 nights in 1898, and 4 nights in 1899. The minima on the grass were 32° or less on 21 nights, compared with every night in 1895, and 14 nights in 1899. The thermometer failed to rise to 40° in the screen between the 1st and 14th.

In Dublin the rainfall up to February 28th, 1900, amounted to 5·735 inches on 50 days, compared with 4·651 inches on 39 days in 1899, only ·714 inch on 16 days in 1891, and a twenty-five years' (1865-1889) average of 4·350 inches on 34·5 days

At Knockdolian, Greystones, Co. Wicklow, 6·670 inches of rain fell on 20 days. The heaviest fall in 24 hours was 1·140 inches on the 14th. The total fall to February 28th inclusive was 10·436 inches on 44 days, compared with 8·610 inches on 42 days in 1899, 3·980 inches on 29 days in 1898, 5·190 inches on 37 days in 1897, and only 1·940 inches on but 17 days in 1896.

The rainfall in February at Cloneevin, Killiney, Co. Dublin, amounted to 4·41 inches on 23 days. The average rainfall for February during 15 years, 1885-1899, at this station is 1·590 inches on 13·2 days. The greatest rainfall in 24 hours was ·70 inch on the 26th. Since January 1 the rainfall was 7·23 inches on 48 days, compared with 6·28 inches on 36 days in 1899, 3·32 inches on 29 days in 1898, 4·31 inches on 38 days in 1897, and 1·64 inches on 19 days in 1896.

At the National Hospital for Consumption, Newcastle, Co. Wicklow, the rainfall was 5·929 inches on 20 days, 1·095 inches being measured on the 14th, and ·801 inch on the 26th. The rainfall to February 28th, 1900, at this Second Order Station amounts to 9·739 inches on 45 days. The shade thermometers rose to 53·5° on the 23rd, and fell to 21·1° on the 8th.

At the Railway Hotel, Recess, Connemara, Co. Galway, the rainfall in February was 3·786 inches on 17 days, ·860 inch being registered on the 20th, which was a wild day with a severe thunderstorm and very vivid lightning in the evening, lasting about 2 hours. Heavy hail-storms, followed by a brief but sharp thunderstorm, occurred on the 17th.

March.—A very dull and cold month. The earlier part was dry, but there were frequent falls of snow or sleet and hail after the 15th. The total precipitation, however, fell slightly short of one inch. The amount of cloud was unusually large, being no less than 73.9 per cent. The estimated duration of bright sunshine was 84 hours, being a daily average of 2·7 hours.

In Dublin the arithmetical mean temperature (40·8°) was 2·3° below the average (43·1°); the mean dry-bulb readings at 9 a.m. and 9 p.m. were 39·7°. In the thirty-five years ending with 1899, March was coldest in 1867 and 1883 (M. T. = 39·0°), and warmest in 1893 (M. T. = 48·1°), and in 1868 (M. T. = 47·3°).

The mean height of the barometer was 30·083 inches, or 0·167 inch above the corrected average value for March—namely, 29·916 inches. The mercury rose to 30·838 inches at 9 p.m. of the 13th, and fell to 29·246 inches at 9 p.m. of the 18th. The observed range of atmospheric pressure was, therefore, 1·592 inches.

Pnnted image digitised by the University of Southampton Library Digitisation Unit

The mean temperature deduced from daily readings of the dry-bulb thermometer at 9 a.m. and 9 p.m. was 39·7°. Using the formula, *Mean Temp.* = *Min.* + (*Max.*—*min.* × ·485), the M. T. becomes 40·6°. The arithmetical mean of the maximal and minimal readings was 40·8°, compared with a twenty-five years' average of 43·1°. On the 11th the thermometer in the screen rose to 53·5°—wind, S; on the 17th the temperature fell to 27·1°—wind, W.N.W. The minimum on the grass was 22·0° on the 18th.

The rainfall was ·963 inch, distributed over 13 days. The average rainfall for March in the twenty-five years, 1865-89, inclusive, was 2·061 inches, and the average number of rainy days was 16·5. The rainfall, therefore, and also the rainy days were much below the average. In 1867 the rainfall in March was very large—4·972 inches on 22 days. On the other hand, the smallest March rainfall was ·288 inch on 8 days in 1803.

The atmosphere was more or less foggy in the city on 6 days—viz., the 5th, 10th, 11th, 21st, 28th, and 29th. High winds were noted on 7 days, reaching the force of a gale on two occasions—the 15th and 18th. Snow or sleet occurred on the 16th, 18th, 19th, 20th, and 26th; and hail also fell on the 1st, 18th, 19th, 20th, 24th, and 26th. The temperature exceeded 50° in the screen on only 5 days, compared with 19 days in 1899, 9 in 1898, 14 in 1897, 21 in 1896, 13 in 1895, 22 in 1894, 26 in 1893, and only 7 in 1892. It fell to or below 32° in the screen on six occasions The minima on the grass were 32° or less on 14 nights, compared with 13 nights in 1899, 15 in 1898, 9 in 1897, 8 in 1896, 10 in 1895, 12 each in 1894 and 1893, and 25 in 1892. The thermometer failed to reach 40° on 3 days. A solar halo was seen on the 29th. Thunder and lightning occurred on the 11th. Lightning was also seen on the 19th and 25th.

The rainfall in Dublin during the three months ending March 31st amounted to 6·698 inches on 63 days, compared with 5·562 inches on 51 days in 1899, 4·570 inches on 48 days in 1898, 7·069 inches on 57 days in 1897, 4·898 inches on 47 days in 1896, 9·084 inches on 52 days in 1895, 6·028 inches on 53 days in 1894, 5·196 inches on 49 days in 1893, 4·808 inches on 48 days in 1892, only 1·650 inches on but 32 days in 1891, and a twenty-five years' average of 6·411 inches on 51·0 days (1865-1889) inclusive.

At Knockdolian, Greystones, Co. Wicklow, 1·320 inches of rain fell on 14 days. The corresponding figures for March, 1899, are 1·080 inches of rain on 9 days. The maximal fall in 24 hours was ·375 inch on the 18th. The total rainfall since January 1, 1900, equals 11·756 inches on 58 days, compared with 9·690 inches on 51 days in the first quarter of 1899.

The rainfall in March at Cloneevin, Killiney, Co. Dublin, was ·94 inch on 14 days, compared with ·67 inch on 9 days in 1899; 1·29 inches on 15 days in 1898; 3·28 inches on 23 days in 1897; 2·61 inches on 23 days in 1896; 3·29 inches on 21 days in 1895; 1·11 inches on 14 days in 1894; ·26 inch on 9 days in 1893; ·98 inch on 10 days in 1892; and a fifteen years' (1885-1899) average of 1·848 inches on 15·3 days. The maximum in the 15 years was 3·59 inches in 1888, the minimum was ·26 in 1893. At this station the total rainfall since January 1 was 8·17 inches on 62 days, compared with a fall of 6·95 inches on 45 days in the first quarter of 1899. On the 18th ·25 inch fell.

At the National Hospital for Consumption, Newcastle, Co. Wicklow, the rainfall was ·892 inch on 12 days, compared with 1·054 inches on 9 days in March, 1899. On the 18th ·311 inch fell. The total rainfall from January 1 to March 31 inclusive, was 10·631 inches on 57 days, compared with 9·929 inches on 48 days in the first quarter of 1899; 4·767 inches on 40 days in the first quarter of 1898; and 10·086 inches on 57 days in the first quarter of 1897. The extremes of temperature were highest, 53·0° on the 11th, lowest, 26·0° on the 17th.

At the Railway Hotel, Recess, Connemara, Co. Galway, the rainfall in March was 1·311 inches on 13 days, ·300 inch being measured on the 29th. Snowstorms occurred on the 16th and 17th Only ·010 inch of rain was measured up to the 15th.

April.—A favourable springlike month. At times, indeed, changeable, cloudy, and showery, but, on the whole, warmer than April usually is, and with a moderate rainfall. On the 21st the thermometer rose to 70·7° in the shade in Dublin, while readings as high as 74° were recorded at Aberdeen and Loughborough, and 78° in London. The wind was very strong and squally between the 10th and 16th.

In Dublin the arithmetical mean temperature (50·1°) was 2·4° above the average (47·7°); the mean dry-bulb readings at 9 a.m. and 9 p.m. were 48·8°. In the thirty-five years ending with 1899, April was coldest in 1879 (the cold year) M. T. = 44·5°), and warmest in 1893 (M. T. = 51·4°). The month of April, 1893, was the warmest for at least 30 years.

The mean height of the barometer was 29·956 inches, or 0·106 inch above the average value for April—namely, 29·850 inches. The mercury rose to 30·532 inches at 9 a.m. of the 19th, and fell to 29·131 inches at 4 p.m. of the 11th. The observed range of atmospheric pressure was, therefore, 1·401 inches.

The mean temperature deduced from daily readings of the dry-bulb thermometer at 9 a.m. and 9 p.m. was 48·8° or 9·1° above the value for March, 1900. Using the formula, *Mean Temp.* = *Min.* + (*Max.*—*min.* × ·476), the value is 49·8°, or 2·4° above the average mean temperature for April, calculated in the same way, in the twenty-five years, 1865-89, inclusive (47·4°). The arithmetical mean of the maximal and minimal readings was 50·1°, compared with a twenty-five years' (1865-1889, inclusive) average of 47·7°. On the 21st the thermometer in the screen rose to 70·7°—wind, S.W.; on the 8th the temperature fell to 35·9°—wind, N.W. The minimum on the grass was 30·2° on the 6th.

The rainfall was 1·304 inches, distributed over 16 days. The average rainfall for April in the twenty-five years, 1865-1889, inclusive, was 2·055 inches, and the average number of rainy

Printed image digitised by the University of Southampton Library Digitisation Unit

days was 15·2. The rainfall, therefore, was considerably below, whereas the rainy days were perceptibly above the average. In 1877 the rainfall in April was very large—4·707 inches on 21 days. On the other hand, in 1873, only ·498 inch was measured on 8 days. In 1899, 1·995 inches fell on 20 days.

Fog was observed on the 19th, 26th, and 27th. High winds were noted on 9 days, reaching the force of a gale on the 12th, 13th, 15th, and 16th. Hail fell on the 4th, 5th, and 15th. The temperature rose to or above 60° in the screen on 7 days. It twice failed to reach 50° (on the 6th and 8th). It never fell to 32° in the screen, but on 2 nights it fell to or below 32° on the grass. The mean lowest temperature on the grass was 39·0°, compared with 37·8° in 1899, 40·2° in 1898, 37·7° in 1897, 40·6° in 1896, 37·8° in 1895, 40·0° in 1894, 38·2° in 1893, 32·4° in 1892, 34·1° in 1891 and 1890, 34·4° in 1889, 34·6° in 1888, and 31·6° in 1887. A solar halo was seen on the 1st. Lightning occurred on the 1st.

The rainfall in Dublin during the four months ending April 30th amounted to 8·002 inches on 79 days, compared with 7·557 inches on 71 days in 1899, 7·236 inches on 64 days in 1898, 9·554 inches on 79 days in 1897, 5·781 inches on 63 days in 1896, 10·233 inches on 65 days in 1895, 9·151 inches on 73 days in 1894, 6·242 inches on 56 days in 1893, 5·922 inches on 61 days in 1892, only 3·203 inches on 46 days in 1891, and a twenty-five years' average of 8·466 inches on 66·2 days.

At Knockdolian, Greystones, Co. Wicklow, the rainfall amounted to 1·435 inches on 12 days. The heaviest falls in 24 hours were ·380 inch on the 6th and again on the 11th. The total rainfall in 1900, up to April 30th, was 13·191 inches on 70 days, compared with 12·380 inches on 70 days in 1899, 8·890 inches on 56 days in 1898, 13·080 inches on 80 days in 1897, 5·686 inches on 50 days in 1896, 12·570 inches on 54 days in 1895, 12·456 inches on 70 days in 1894, and 8·530 inches on 54 days in 1893.

At Clonevin, Killiney, Co Dublin, 1.06 inches of rain fell on 15 days. The maximal fall in 24 hours was ·20 inch on the 3rd and again on the 11th. The average rainfall in April of the fifteen years, 1885-99, was 1·850 inches on 14·5 days. Since January 1, 1900, 9·23 inches of rain fell at this station on 77 days, compared with 9·02 inches on 65 days in 1899, 7·74 inches on 61 days in 1898, 10·36 inches on 83 days in 1897, 5·27 inches on 55 days in 1896, 11·28 inches on 66 days in 1895, 9·09 inches on 74 days in 1894, and 6·94 inches on 57 days in 1893.

At Recess, Connemara, Co. Galway, the rainfall was as much as 4·629 inches on 20 days, the heaviest daily measurement being ·620 inch on the 10th. The Reporter states that the weather was very wild from the 12th to the 14th, with gales from S.W. A thunderstorm occurred on the evening of the 15th. The most prevalent winds were W. & S.W. Hence the heavy rainfall at this station.

May.—A favourable springlike month, with the usual preponderance of polar (N.E). winds, dry, sunny days, and clear, cold nights. Atmospheric pressure and rainfall were slightly below, temperature was slightly above, average. In the week ended Saturday, the 26th, cyclonic conditions prevailed, and there were heavy rains and hail showers, with thunder and lightning on Wednesday, the 23rd.

In Dublin the arithmetical mean temperature (52·5°) was slightly above the average (52·0°); the mean dry-bulb readings at 9 a.m. and 9 p.m. were 51·9°. In the thirty-five years ending with 1899, May was coldest in 1869 (M. T.=48·2°), and warmest in 1893 (M. T.=56·7°). In 1899 the M. T. was 51·8°.

The mean height of the barometer was 29·946 inches, or 0·043 inch below the corrected average value for May—namely, 29·989 inches. The mercury rose to 30·422 inches at 9 p.m. of the 29th, and fell to 29·047 inches at 9 a.m. of the 3rd. The observed range of atmospheric pressure was, therefore, 1·375 inches.

The mean temperature deduced from daily readings of the dry-bulb thermometer at 9 a.m. and 9 p.m. was 51·9°, or 3·1° above the value for April, 1900, 48·8°. Using the formula, *Mean Temp.* = *Min.* + (*Max.*—*min.* × ·47), the value was 52·1°, or 0·5° above the average mean temperature for May, calculated in the same way, in the twenty-five years, 1865-89 inclusive (51·6°). The arithmetical mean of the maximal and minimal readings was 52·5°, compared with a twenty-five years' average of 52·0°. On the 28th the thermometer in the screen rose to 66·7°—wind, N.W.; on the 19th the temperature fell to 39·4°—wind, N.E. The minimum on the grass was 34·0°, also on the 19th.

The rainfall amounted to 1·919 inches, distributed over 13 days. The average rainfall for May in the twenty-five years, 1865-89, inclusive was 2·030 inches, and the average number of rainy days was 15·4. The rainfall and the rainy days were thus somewhat below the average. In 1886 the rainfall in May was very large—5·472 inches on 21 days; in 1869, also, 5·414 inches fell on 19 days. On the other hand, in 1895, only ·177 inch was measured on but 3 days. In 1896 the fall was only ·190 inch on 7 days. In 1899 2·095 inches fell on 16 days.

Solar halos appeared on the 2nd, 14th, 19th, and 23rd. High winds were noted on 11 days, but attained the force of a gale on only one occasion—the 3rd. The atmosphere was slightly foggy on the 12th and 30th. Hail fell on the 22nd, 23rd, and 24th. Thunder and lightning occurred on the 23rd.

During the month the thermometer did not fall below 32° in the screen or on the grass. The mean minimal temperature on the grass was 41·6°, compared with 40·6° in 1899, 42·9° in 1898, 40·9° in 1897, 43·1° in 1896, 41·8° in 1895, 37·6° in 1894, 45·6° in 1893, 41·3° in 1892, and 37·7° in 1891. The maximum reached or exceeded 60° on 10 days, but never fell short of 50°.

The rainfall in Dublin during the five months ending May 31st, amounted to 9·921 inches on 92 days, compared with 9·652 inches on 87 days in 1899, 10·568 inches on 84 days in 1898, 10·693

Printed image digitised by the University of Southampton Library Digitisation Unit

inches on 93 days in 1897, 5·971 inches on 70 days in 1896, 10·410 inches on 88 days in 1895, 12·709 inches on 90 days in 1894, 7·908 inches on 66 days in 1893, 10·099 inches on 80 days in 1892, only 5·995 inches on 63 days in 1891, and a twenty-five years' average of 10·496 inches on 81·6 days.

At Knockdolian, Greystones, Co. Wicklow, the rainfall was 3·190 inches distributed over 14 days—·720 inch falling on the 2nd and ·430 inch on the 8th. The total fall since January 1st, 1900, equals 16·381 inches on 84 days, compared with 15·475 inches on 86 days in 1899, 12·445 inches on 78 days in 1898, 14·120 inches on 90 days in 1897, 5·716 inches on 52 days in 1896, 12·845 inches on 58 days in 1895, 15·696 inches on 85 days in 1894, and 9·565 inches on 65 days in 1893.

At Recess Hotel, Connemara, Co. Galway, the rainfall amounted to 4·628 inches on 18 days. The maximal fall in 24 hours was ·760 inch on the 2nd. Nearly as much rain fell on the 26th, when the measurement was ·753 inch, and on the 4th, when ·740 inch was recorded.

JUNE.—Opening with anticyclonic conditions and fair, though cool, weather, June, 1900, belied its early promise and proved extremely unsettled, showery, and thundery. The mean temperature was, indeed, about one degree Fahrenheit above the average, but the amount of cloud was large (69·2 per cent.). Bright sunshine prevailed for only 158 hours, and torrential showers fell on many consecutive days, being frequently accompanied by thunder and lightning. Midsummer's Day, Sunday, the 24th, was inclement in the extreme, a downpour of rain accompanied by south-easterly to south-westerly gales being experienced in Ireland.

The rainfall in the city (3·189 inches) and in the Phœnix Park (3·700 inches) was much heavier though not more frequent, than that at Killiney (2·29 inches) and in the Co. Wicklow (Greystones), 1·810 inches; Newcastle, (2·149 inches). This depended on the direction of the prevalent winds (W. and S.W.) and on the fact that the rainfall was made up of "splashes" rather than of "soaks."

In Dublin the arithmetical mean temperature (58·9°) was above the average (57·8°) by 1·1°; the mean dry-bulb readings at 9 a.m. and 9 p.m. were 57·6°. In the thirty-five years ending with 1899, June was coldest in 1882 (M. T. = 55·8°) and in 1879 ("the cold year" (M. T. = 55·9°). It was warmest in 1887 (M.T. = 62·3°); in 1896 (M. T. = 61·4°); and in 1899 (M. T. = 61·3°).

The mean height of the barometer was 29·878 inches, or 0·039 inch below the corrected average value for June—namely, 29·917 inches. The mercury rose to 30·426 inches at 9 a.m. of the 1st, and fell to 29·371 inches at 9 p.m. of the 24th. The observed range of atmospheric pressure was, therefore, 1·055 inches.

The mean temperature deduced from daily readings of the dry-bulb thermometer at 9 a.m. and 9 p.m. was 57·8°, or 5·7° above the corresponding M. T. for May, 1900. Using the formula *Mean Temp.* = *Min.* + (*Max*—*min.* × ·465), the value was 58·4°, or 1·2° above the average mean temperature for June, calculated in the same way, in the twenty-five years, 1865-89, inclusive (57·2°). The arithmetical mean of the maximal and minimal readings was 58·9°, compared with a twenty-five years' average of 57·8°. On the 15th the thermometer in the screen rose to 71·6° —wind, S.W.; on the 23rd the temperature fell to 47·2°—wind, N.W. The minimum on the grass was 42·5° on the 2nd.

The rainfall amounted to 3·169 inches on as many as 22 days. The average rain fall for June in the twenty-five years, 1865-89, inclusive, was 1·817 inches, and the average number of rainy days was 13·8. The rainfall, therefore, and the rainy days were far above the average. In 1878 the rainfall in June was very large—5·058 inches on 19 days; in 1879, also, 4·046 inches fell on 24 days. On the other hand, in 1889, only ·100 inch was measured on 6 days In 1887, the rainfall was only ·252 inch, distributed over 5 days. In 1899, 1·643 inches fell on only 8 days.

High winds were noted on only 3 days, and the force of a gale was attained only on the 24th. The atmosphere was foggy on the 5th. Solar halos were seen on the 3rd and 4th. Temperature reached or exceeded 70° in the screen on only 2 days, compared with 17 days in 1887, only 1 day in 1888, and 14 days in 1899. Thunderstorms occurred on the 6th, 12th, 13th, 14th, and 19th. Thunder was heard on the 7th, and lightning was seen on the 5th, 11th, and 25th. Hail fell on the 14th.

The rainfall in Dublin during the six months ending June 30th amounted to 13·090 inches on 14 days, compared with 11·295 inches on 95 days in 1899, 12·115 inches on 98 days in 1898, 13·950 inches on 113 days in 1897, 7·854 inches on 84 days in 1898, 12·282 inches on 80 days in 1895, 14·361 inches on 109 days in 1894, 9·624 inches on 78 days in 1893, 11·770 inches on 97 days in 1892, 8·748 inches on 77 days in 1891, only 8·741 inches on 67 days in 1887, and a twenty-five years' average of 12·313 inches on 95·4 days.

At Knockdolian, Greystones, Co. Wicklow, the rainfall was only 1·810 inches on 21 days Of this quantity ·220 inch fell on the 12th and again on the 21st. The total fall since January 1 has been 18·191 inches on 105 days, compared with 19·510 inches on 95 days in the first six months of 1899, 13·500 inches on 88 days in those of 1898, 18·125 inches on 108 days in those of 1897, 7·356 inches on 61 days in the same period of 1896, 14·270 inches on 67 days in 1895, 17·381 inches on 96 days in 1894, and 11·776 inches on 75 days in 1893.

The rainfall at Cloneevin, Killiney, Co. Dublin, amounted to 2·29 inches on 23 days. The greatest fall in 24 hours was ·27 inch on the 24th. The average rainfall for June in the 15 years 1885-1899, was 1·750 inches on 12·4 days. In 1897, 3·59 inches fell on 20 days, in 1898, 2·03 inches fell on 15 days, in 1899, 2·47 inches fell on 10 days. Since January 1st, 1900, 13·82 inches of rain have fallen at this station on 113 days, compared with 13·10 inches on 97 days in the corresponding six months of 1898, and 13·62 inches on 89 days in the first half of 1899.

Printed image digitised by the University of Southampton Library Digitisation Unit

At the National Hospital for Consumption, Newcastle, Co. Wicklow, the rainfall was 2·149 inches on 22 days, compared with 3·748 inches on 8 days in June 1899, 2·459 inches on 14 days in June, 1898, and 4·078 inches on 15 days in June 1897. On the 22nd, ·336 inch was measured. The maximum temperature in the shade was 69·1° on the 15th, the minimum temperature in the shade was 45·0° on the 1st. At this station the rainfall for the six months ending June 30th amounted to 16·904 inches on 103 days, compared with 18·039 inches on 91 days in the first six months of 1899, 14·918 inches on 88 days in the same period of 1898, and 18·372 inches on 102 days in that of 1897.

At the Railway Hotel, Recess, Connemara, Co. Galway, the rainfall in June, 1900, was as much as 7·676 inches on 22 days, the measurement on the 24th amounting to 2·210 inches. The month was very wet and boisterous at that station, and a south-westerly gale of great violence occurred on the 24th, Midsummer's Day.

JULY.—A very warm but unsettled month, which closed with a great rainstorm. The heat in France and England was excessive between the 10th and the 28th. In London the mean temperature of the fortnight ending with Saturday, the 28th, was 71·6°, and on the 16th, 19th, 20th, and 25th the thermometer rose to or above 90° in the shade. In Paris a maximum of 100° was recorded on the 20th. The South of Ireland enjoyed fine, summerlike weather, and in Cork the rainfall was only 1·56 inches, or 1·20 inches below the average for July. In Dublin, on the contrary, heavy rains fell at times, and on the 27th 1·873 inches were measured in the city and 2·140 inches in the Phœnix Park. The total amount of sunshine was 188·7 hours in the Phœnix Park, and it was estimated at 219 hours in the city.

In Dublin the arithmetical mean temperature (63·4°) was above the average (60·6°); the mean dry-bulb readings at 9 a.m. and 9 p.m. were 62·2°. In the thirty-five years ending with 1899, July was coldest in 1879 ("the cold year") M. T. = 57·2°). It was warmest in 1887 (M. T. = 63·7°); and in 1868 ("the warm year") (M. T. = 63·5°). In 1889 the M. T. was 62·2°.

The mean height of the barometer was 29·985 inches, or 0·070 inch above the corrected average value for July—namely, 29·915 inches. The mercury marked 30·343 inches at 9 p.m. of the 7th, and fell to 29·562 inches at 9 a.m. of the 1st. The observed range of atmospheric pressure was, therefore, only 0·781 inch.

The mean temperature deduced from daily readings of the dry-bulb thermometer at 9 a.m. and 9 p.m. was 62·2°, or 4·6° above the value for June, 1900. Using the formula, *Mean Temp.* = *Min.* + (*Max.—min.* × ·465), the value was 62·9°, or 2·7° above the average mean temperature for July, calculated in the same way, in the twenty-five years, 1865-89, inclusive (60·2°).

The arithmetical mean of the maximal and minimal readings was 63·4°, compared with a twenty-five years' average of 60·6°. On the 24th the thermometer in the screen rose to 78·0°—wind, S.S.W.; on the 8th the temperature fell to 47·1°—wind, W.N.W. The minimum on the grass was 42·0° on the 8th.

The rainfall was 4·519 inches, distributed over 15 days. The average rainfall for July in the twenty-five years, 1865-89, inclusive, was 2·420 inches, and the average number of rainy days was 17·2. The rainfall, therefore, was much above, whereas the rainy days were below the average. In 1880 the rainfall in July was very large—6·087 inches on 24 days; in 1896, also, 5·474 inches fell on 18 days. On the other hand, in 1870, only ·539 inch was measured on 8 days; in 1869, the fall was only ·739 inch on 9 days; and in 1868, ·741 inch fell on but 5 days. In 1899, 3·122 inches fell on 12 days.

High winds were noted on 6 days, but never attained the force of a gale. Temperature reached or exceeded 70° in the screen on 14 days. In July, 1887, temperature reached or exceeded 70° in the screen on no fewer than 17 days. In 1888, the maximum for July was only 68·7°.

There were thunderstorms on the 2nd, 3rd, 20th, and twice on the 28th. Thunder occurred on the 29th. Lightning was seen on the 27th. Hail fell on the 3rd and 20th. The atmosphere was foggy on the 11th and 21st.

The rainfall in Dublin during the seven months ending July 31st amounted to 17·609 inches on 129 days, compared with 14·416 inches on 107 days in 1899, 13·060 inches on 106 days in 1898, 15·600 inches on 125 days in 1897, 13·328 inches on 102 days in 1896, 16·785 inches on 96 days in 1895, 7·935 inches on 80 days in 1887, and a twenty-five years' average of 14·733 inches on 112·6 days.

At Knockdolian, Greystones, Co. Wicklow, the rainfall in July was 5·140 inches on 15 days, compared with 3·480 inches on 14 days in 1899, 1·145 inches on 6 days in 1898, 1·625 inches on 10 days in 1897, 5·726 inches on 16 days in 1896, 3·680 inches on 16 days in 1895, and 3·805 inches on 19 days in 1894. Of the total rainfall 1·640 inches fell on the 27th, and 1·639 inch on the 28th. The total fall since January 1 has been 23·331 inches on 120 days, compared with 22·990 inches on 109 days in 1899, 14·645 inches on 94 days in 1898, 19·750 inches on 116 days in 1897, 13·082 inches on 77 days in 1896, 17·950 inches on 83 days in 1895, and 21·186 inches on 115 days in 1894.

At Cloneevin, Killiney, Co. Dublin, the rainfall in July was 4·56 inches on 16 days, compared with a fifteen years' average of 2·416 inches on 15·3 days. On the 27th the rainfall was 1·49 inches. In July, 1899, 3·48 inches fell on 17 days; in 1898, ·840 inch fell on 7 days; in 1897, 1·28 inches fell on 10 days; in 1896, 6·72 inches on 20 days; in 1895, 3·58 inches on 17 days; in 1894, 4·08 inches on 23 days; in 1885, only ·70 inch on 9 days. Since January 1, 1900, 18·38 inches of rain have fallen on 129 days at this station.

At the National Hospital for Consumption, Newcastle, Co. Wicklow, the rainfall was 3·252 inches on 15 days, compared with 3·232 inches on 13 days in July, 1899; 1·380 inches on 6

Printed image digitised by the University of Southampton Library Digitisation Unit

days in 1898, and 1·425 inches on 11 days in 1897, 1·063 inches being measured on the 27th, and ·450 inch on the 15th. At this Second Order Station 20·156 inches of rain have fallen on 118 days since January 1, 1900. The maximal temperature in the shade in July was 78·0° on the 24th, the minimum was 45·0° on the 8th.

At the Railway Hotel, Recess, Connemara, Co. Galway, 3·793 inches of rain fell in July on 19 days. The largest measurement in 24 hours was ·800 inch on the 15th. S.W. and W. winds prevailed at this station, where the whole month was unsettled.

August.—August, 1900, was very changeable. Winds from polar quarters of the compass largely predominated. There were frequent heavy downpours of rain, causing a record rainfall of 5·871 inches for the month. But providentially for the saving of the harvest, two dry periods occurred—from the 11th to the 17th and from the 25th to the 30th, inclusive. The mean temperature of the month was slightly in defect, but this was due to cloudy days rather than to clear, cold nights. On the 2nd a rainfall of 2·135 inches took place. It was the sixth occasion only since 1865—that is, in 36 years—upon which two inches have been measured in Dublin at 9 a.m. as the product of the previous 24 hours' precipitation. The previous excessive falls were—August 13, 1874, 2·482 inches; October 27, 1880, 2·736 inches; May 28, 1892, 2·056 inches; July 24, 1896, 2·020 inches, and August 5, 1899, 2·227 inches. The "splashes" of rain on the 5th of the month (·502 inch), the 6th (·937 inch), the 9th (·513 inch) and the 21st (·922 inch), contributed 49 per cent. of the entire precipitation, which was 5·871 inches. The measurement on the 2nd alone equalled 36 per cent. of the total fall. The amount of cloud was 59·5 per cent.; at 9 a.m. it was 64·5 per cent., at 9 p.m. it was 54·5 per cent.

In Dublin the arithmetical mean temperature (59·5°) was slightly below the average (59·7°); the mean dry-bulb readings at 9 a.m. and 9 p.m. were 58·1. In the thirty-five years ending with 1899, August was coldest in 1881 (M. T. = 57·0°), and warmest in 1899 (M. T. = 68·4°).

The mean height of the barometer was 29·960 inches, or 0·063 inch above the corrected average value for August—namely, 29·897 inches. The mercury marked 30·425 inches at 9 a.m. of the 13th, and fell to 29·088 inches at 2 p.m. of the 6th. The observed range of atmospheric pressure was, therefore, 1·337 inches.

The mean temperature deduced from daily readings of the dry-bulb thermometer at 9 a.m. and 9 p.m. was 58·1°. It was 4·1° below the value for July, 1900. Using the formula, *Mean Temp.* = *Min.* + (*Max.*—*min.* × ·47), the mean temperature was 59·1°, or 0·2° below the average mean temperature for August, calculated in the same way, in the twenty-five years, 1865-89, inclusive (59·3°). The arithmetical mean of the maximal and minimal readings was 59·5°, compared with a twenty-five years' average of 59·7°. On the 15th the thermometer in the screen rose to 75·0°—wind, N.E.; on the 4th the temperature fell to 48·1°—wind, N.N.E. The minimum on the grass was 44·4° on the 29th.

The rainfall was 5·871 inches, on 17 days—a record fall in Dublin for August. The average rainfall for August in the twenty-five years, 1865-89, inclusive, was 2·825 inches, and the average number of rainy days was 15·5. The rainfall, therefore, was more than double the average, while the rainy days were also in excess. In 1874 the rainfall in August was very large—4·946 inches on 18 days; in 1868, also, 4·745 inches fell on, however, only 13 days; but the heaviest downpour in August before the present year occurred in 1889, when 5·747 inches were registered on 22 days. On the other hand, in 1884, only ·777 inch was measured on 8 days.

High winds were noted on 7 days, but attained the force of a gale only on the 3rd and 31st. Thunder occurred on the 5th and 22nd. Lightning was seen on the 19th. Thunderstorms prevailed on the 2nd and 21st. Temperature reached 70° in the screen on only 6 days, compared with 18 days in August, 1899. A solar halo was seen on the 11th. The atmosphere was foggy on the 15th and 16th.

The rainfall in Dublin during the eight months ending August 31st amounted to 23·480 inches on 146 days, compared with 18·200 inches on 117 days in 1899, 16·516 inches on 124 days in 1898, 19·388 inches on 149 days in 1897, 14·464 inches on 120 days in 1896, 9·455 inches on 96 days during the same period in 1887, and a twenty-five years' average of 17·558 inches on 128·1 days.

At Knockdolian, Greystones, Co. Wicklow, the rainfall in August was 5·995 inches on 16 days, compared with 2·640 inches on 11 days in 1899, 3·185 inches on 18 days in 1898, 6·195 inches on 27 days in 1897, and 1·245 inches on 14 days in 1896. Of this quantity 1·670 inches fell on the 2nd, and 1,200 inches on the 6th. The total fall since January 1 amounts to 29·326 inches on 136 days, compared with 25·630 inches on 120 days in 1899, 17·830 inches on 112 days in 1898, 25·945 inches on 143 days in 1897, 14·327 inches on 91 days in 1896, 22·685 inches on 107 days in 1895, 25·206 inches on 131 days in 1894, and 16·341 inches on 106 days in 1893.

At the National Hospital, Newcastle, Co. Wicklow, the rainfall in August was 3·988 inches on 12 days, compared with 1·877 inches on 13 days in 1899, 3·803 inches on 16 days in 1898, and 4·526 inches on 20 days in 1897. The heaviest falls were 1·130 inches on the 6th, ·755 inch on the 9th, and ·698 inch on the 5th. Since January 1, 1900, the rainfall at this Second Order Station has been 24·144 inches on 130 days, compared with 23.748 inches on 117 days in the first 8 months of 1899, and 20·101 inches on 110 days in the first 8 months of 1898. The maximal temperature in the shade was 75·0° on the 15th, the minimum temperature was 48·0° also on the 15th.

At the Railway Hotel, Recess, Co. Galway, 6·050 inches of rain fell on 15 days during August. The largest falls were 1·010 inches on the 1st, ·930 inch on the 5th, ·840 inch on the 2nd, and ·740 inch on the 21st. There were alternate periods of very wet and of very fine weather, but no oppressive heat at any time.

Pnnted image digitised by the University of Southampton Library Digitisation Unit

SEPTEMBER.—September, 1900, was a very fine and enjoyable month. The general distribution of atmospheric pressure over Central Europe and the southern parts of the British Isles was anticyclonic, and consequently much settled weather prevailed in those regions. Over Northern Europe and in Scotland, on the contrary, cyclonic conditions ruled for the most part, and the weather was more changeable and less fair. In the neighbourhood of Dublin absolute drought prevailed until the 17th, which was the first of the 10 "rainy days" in the month. From the 20th onward less settled weather was experienced and rain fell frequently, chiefly in the form of showers.

The diurnal range of temperature was very large at inland stations in both England and Ireland in the second and third weeks—at Loughborough, Leicestershire, the thermometer rose on the 13th from 40° to 75°; at the same station the thermometer fell on the 18th from 71° to 36° during the ensuing night. At Birr, King's Co., the range on the 13th was 32°—from a minimum of 38° to a maximum of 70°.

In Dublin the arithmetical mean temperature (57·6°) was decidedly above the average (55·8°); the mean dry-bulb readings at 9 a.m. and 9 p.m. were 55·8°. In the thirty-five years ending with 1899, September was coldest in 1886 and 1882 (M. T. = 53·0°), and warmest in 1865 (M. T. = 61·4°) and 1898 (M. T. = 60·2°).

The mean height of the barometer was 30·093 inches, or 0·183 inch above the corrected average value for September—namely, 29·910 inches. The mercury rose to 30·574 inches at 9 a.m. of the 12th, and fell to 29·346 inches at 4 p.m. of the 27th. The observed range of atmospheric pressure was, therefore, 1·228 inches.

The mean temperature deduced from daily readings of the dry-bulb thermometer at 9 a.m. and 9 p.m. was 55·8°, or only 2·3° below the value for August, 1900. Using the formula, *Mean Temp.* = *Min.* + (*Max.*—*Min.* × ·476), the mean temperature was 57·2°, or 1·7° above the average mean temperature for September, calculated in the same way, in the twenty-five years, 1865-89, inclusive (55·5°). The arithmetical mean of the maximal and minimal readings was 57·6°, compared with a twenty-five years' average of 55·8°. On the 23rd the thermometer in the screen rose to 68·9°—wind, S.W.; on the 12th the temperature fell to 41·2°—wind, calm. The minimum on the grass was 37·7°, also on the 12th.

The rainfall was ·914 inch on 10 days. The average rainfall for September in the twenty-five years, 1865-89, inclusive, was 2·176 inches, and the average number of rainy days was 14·7. In 1871 the rainfall was very large—4·048 inches on, however, only 13 days; in 1896 no less than 5·073 inches fell on 23 days, establishing a record rainfall for September. On the other hand, in 1865, only ·056 inch was measured on but 3 days.

High winds were noted on 9 days, but attained the force of a gale on only one occasion—the 26th. The atmosphere was foggy on the 3rd, 7th, 11th, 12th, 13th, 16th, and 17th. A solar halo was seen on the 18th.

The rainfall in Dublin during the nine months ending September 30th amounted to 24·394 inches on 156 days, compared with 20·948 inches on 138 days during the same period in 1899, only 10·968 inches on 112 days in 1887, and a twenty-five years' average of 19·734 inches on 142·8 days.

At Knockdolian, Greystones, Co. Wicklow, the rainfall was only ·695 inch on only 4 days. Of this quantity ·290 inch fell on the 29th. At that station the rainfall since January, 1900, has been 30·021 inches on 140 days, compared with 28·440 inches on 139 days in 1899, and 19·688 inches on 124 days in 1898.

At Cloneevin, Killiney, Co. Dublin, the rainfall in August was 6·06 inches on 17 days (the maximal fall in 24 hours being 1·95 inches on the 2nd), compared with a fifteen years' average of 3·036 inches on 16·8 days. In September, ·70 inch fell at Cloneevin on eight days. The maximal fall in 24 hours was ·28 inch on the 17th. There was an absolute drought until the 15th. On the average of fifteen years the September rainfall at this station has been 1·874 inches on 12·8 days. Since January 1, 1900, 25·14 inches of rain have fallen at Cloneevin on 154 days. The rainfall in the first nine months of the year at Cloneevin was 22·92 inches on 150 days in 1894, 21·58 on 129 days in 1895, 20·50 inches on 129 days in 1896, 22·91 inches on 158 days in 1897, 18·19 inches on 136 days in 1898, and 23·75 inches on 139 days in 1899.

At the National Hospital for Consumption, Newcastle, Co. Wicklow, rain fell in measurable quantity on 6 days to the amount of ·904 inch, compared with 12 days to the total amount of 2·411 inches in 1899, 1·991 inches on 13 days in 1898, and 3·166 inches on 11 days in the same month of 1897. The maximal fall in 24 hours was ·351 inch on the 29th. Since January 1, 1900, the rainfall at this Second Order Station has been 25·048 inches on 136 days, compared with 26·159 inches on 129 days in the first 9 months of 1899. The highest temperature in the screen was 68·5° on the 21st, the lowest was 41·0° on the 26th.

At the Railway Hotel, Recess, Co. Galway, the rainfall was 3·793 inches on 15 days, ·750 inch being measured on the 26th. The corresponding figures for September, 1899, were—total rainfall, 4·673 inches on 26 days; maximal rainfall, 1·061 inches on the 21st.

OCTOBER.—October, 1900, was a changeable, rainy, damp month. Anti-cyclonic systems prevailed in the British Islands from the 9th to the 12th, and from the 18th to the 24th. For the rest, atmospheric pressure was in very unstable equilibrium. A period of unusual warmth occurred from the 6th to the 9th inclusive. The 31st was also a warm day. An extraordinary heavy fall of rain and sleet was reported from the North of England on the 26th—3·67 inches being recorded at Alnwick, 3·29 inches at Seaham, and 3·07 inches at Cockle Park, Morpeth.

In Dublin the arithmetical mean temperature (50·4°) was slightly above the average (49·7°); the mean dry-bulb readings at 9 a.m. and 9 p.m. were 49·3°. In the thirty-five years ending with 1899, October was coldest in 1892 (M. T. = 44·8°), and in 1896 (M. T. = 45·0°). It was warmest in 1876 (M. T. = 53·1°). The M. T. in 1898 was 52·8°.

Printed image digitised by the University of Southampton Library Digitisation Unit

The mean height of the barometer was 29·913 inches, or 0·073 inch above the corrected average value for October—namely, 29·840 inches. The mercury rose to 30·650 inches at 7 a.m. of the 22nd, having fallen to 29·329 inches at 9 a.m. of the 4th. The observed range of atmospheric pressure was, therefore, 1·321 inches.

The mean temperature deduced from daily readings of the dry-bulb thermometer at 9 a.m. and 9 p.m. was 49·3°, or 6·5° below the value for September 1900. The arithmetical mean of the maximal and minimal readings was 50·4°, compared with a twenty-five years' average of 49·7°. Using the formula, *Mean Temp.* = *Min.* + (*Max.*—*Min.* × ·485), the mean temperature was 50·2°, or 0·7° above the average mean temperature for October, calculated in the same way, in the twenty-five years, 1865-89, inclusive (49·5°). On the 7th the thermometer in the screen rose to 66·4°—wind, S.W.; on the 28th the temperature fell to 36·7°—wind, W. The minimum on the grass was 30·6° on the 16th. The thermometer did not sink to 32° in the screen, but frost occurred on the grass on 5 nights.

The rainfall was 3·469 inches, distributed over 21 days—the rainfall and the rainy days were decidedly above the average. The average rainfall for October in the twenty-five years, 1865-89, inclusive, was 3·106 inches, and the average number of rainy days was 17·6. In 1880 the rainfall in October was very large—7·358 inches on 15 days. In 1875, also, 7·049 inches fell on 26 days. On the other hand, in 1890, only ·639 inch fell on but 11 days; in 1884, only ·834 inch on but 14 days; and in 1868 only ·856 inch on 15 days. In 1899, the October rainfall was 1·538 inches on 11 days.

Lightning was seen on the night of the 26th. High winds were noted on 11 days, and attained the force of a gale on three occasions—the 4th, 6th, and 13th. The atmosphere was more or less foggy in Dublin on the 9th, 17th, 19th, 21st, and 28th. Lunar halos were seen on the 3rd and 9th. Hail fell on the 26th. The duration of bright sunshine was estimated at 127·25 hours.

The rainfall in Dublin during the ten months ending October 31st amounted to 27·863 inches on 177 days, compared with 12·366 inches on 123 days during the same period in 1887 (the dry year), 24·081 inches on 179 days in 1897, 21·547 inches on 156 days in 1898, 22·486 inches on 149 days in 1899, and a twenty-five years' average of 22·840 inches on 160·4 days.

At Knockdolian, Greystones, Co. Wicklow, the rainfall in October amounted to 3·290 inches on 15 days. Of this quantity ·520 inch fell on the 3rd. From January 1st, 1900, up to October 31st, rain fell at Knockdolian on 155 days to the total amount of 33·311 inches. In 1893 the rainfall in the corresponding ten months was 17·801 inches on 133 days; in 1894, 32·221 inches on 154 days; in 1897, 32·730 inches on 171 days; in 1898, 24·177 inches on 140 days; and in 1899, 30·000 inches on 150 days.

At Oloneevin, Killiney, Co. Dublin, the rainfall in October was 2·83 inches on 17 days, compared with ·710 inch on 14 days in 1893, 6·460 inches on 17 days in 1894, 2·280 inches on 11 days in 1897, 3·530 inches on 18 days in 1898, 1·240 inches on 12 days in 1899, and a fifteen years' average (1885-1899) of 3·18 inches on 15·7 days. On the 9th ·63 inch fell. Since January 1, 1900, 27·97 inches of rain have fallen at this station on 171 days.

At the National Hospital for Consumption, Newcastle, Co. Wicklow, the rainfall in October was 3·551 inches on 14 days, compared with 3·175 inches inches on 13 days in 1897, 4·385 inches on 17 days in 1898, and 1·484 inches on 11 days in 1899. Of this quantity, ·540 inch was recorded on the 3rd. The highest temperature in the screen was 65·0° on the 2nd, the lowest was 36·0° on the 15th. At this Second Order Station the rainfall from January 1 to October 31, inclusive, amounted to 28·599 inches on 150 days, compared with 26·479 inches on 139 days in the corresponding 10 months of 1898, and 27·643 on 140 days in 1899.

At the Railway Hotel, Recess, Co. Galway, the rainfall was 8·307 inches on 24 days, ·840 inch being registered on the 6th, and ·730 inch on the 8th. On the 26th there were frequent hailstorms. At this Station October was the wettest month so far experienced in 1900. On six days the rainfall exceeded half an inch, four of these days occurring consecutively. The rainfall for the month was 5·046 inches in excess of that recorded in October, 1899—namely, 3,261 inches on 17 days.

NOVEMBER.—True to the traditions of so many previous months in 1900, the rainfall during November was excessive in Dublin and the neighbourhood. On two occasions—the 6th and 27th—it considerably exceeded one inch in 24 hours. The month may be described as, in the main, dull, damp and foggy. At the beginning the thermometer ranged uncommonly high for the season, a maximum of 62·8° being recorded on the 3rd, when the minimum was 51·0°. In an anticyclonic period, from the 17th to the 20th, and for some days subsequently, the weather was cold, with much fog and dampness. The closing days were extremely unsettled, gloomy and rainy.

In Dublin the arithmetical mean temperature (45·6°) was somewhat above the average (44·7°); the mean dry-bulb readings at 9 a.m. and 9 p.m. were 44·8°. In the thirty-five years ending with 1899, November was coldest in 1878 (M. T. = 38·2°), and in 1870 (M. T. = 42·2°); warmest in 1899 (M. T. = 50·7°), and in 1881 (M. T. = 50·3°).

The mean height of the barometer was 29·698 inches, or 0·162 inch below the corrected average value for November—namely, 29·860 inches. The mercury rose to 30·506 inches at 3 p.m. of the 18th, and fell to 28·929 inches at 9 p.m. of the 15th. The observed range of atmospheric pressure was, therefore, 1·577 inches.

The mean temperature deduced from daily readings of the dry-bulb thermometer at 9 a.m. and 9 p.m. was 44·8°, or 4·5° below the value for October, 1900. The arithmetical mean of the maximal and minimal readings was 45·6°, compared with a twenty-five years' average of 44·7°. On the 3rd the thermometer in the screen rose to 62·8°—wind, S.W.; on the 22nd the temperature fell to 32·0°—wind, W. The minimum on the grass was 29·4° on the 23rd.

Pnnted image digitised by the University of Southampton Library Digitisation Unit

The rainfall was 4·873 inches, on 19 days—the rainfall and the rainy days were decidedly above the average. The average rainfall for November in the twenty-five years, 1885-89, inclusive, was 2·452 inches, and the average number of rainy days was 17·0. In 1888, 6·459 inches fell on 26 days. On the other hand, the rainfall in 1896 was only ·664 inch on 9 days. In 1899, 1·964 inches fell on 13 days.

High winds were noted on 10 days, and attained the force of a gale on two days—the 27th and 28th. The atmosphere was more or less foggy in Dublin on the 2nd, 4th, 6th, 18th, 19th, 20th, 21st, 22nd, and 29th. A solar halo was seen on the 4th.

The rainfall in Dublin during the eleven months ending November 30th amounted to 32·736 inches on 196 days, compared with 15·378 inches on 141 days during the same period in 1887, 25·982 inches on 173 days in 1898, 24·450 inches on 162 days in 1899, and a twenty-five years' average of 25·292 inches on 177·4 days.

At Knockdolian, Greystones, Co. Wicklow, the rainfall in November was 6·615 inches on 18 days. Of this quantity 1·440 inches fell on the 8th, and 1·350 inches on the 27th. From January 1st, 1900, up to November 30th, rain fell at that station on 173 days, and to the total amount of 39·926 inches. The corresponding figures for 1897 were 38·185 inches on 188 days; for 1898, 28·786 inches on 156 days; and for 1899, 32·885 inches on 162 days.

At Cloneevin, Killiney, Co. Dublin, 5·50 inches of rain fell on 17 days, compared with a fifteen years' average of 2·924 inches on 18·6 days. The maximal fall in 24 hours was 1·37 inches on the 27th. On the 6th the fall was 1·12 inches. Since January 1, 1900, 33·47 inches of rain have fallen at this station on 188 days. The corresponding figures for 1897 were 28·64 inches on 184 days; for 1898, 28·77 inches on 173 days; and for 1899, 27·98 inches on 182 days.

At the National Hospital for Consumption, Newcastle, Co. Wicklow, the rainfall in November was 5·724 inches on 18 days, compared with 3·189 inches on 12 days in 1899. The maximal falls in 24 hours were 1·110 inches on the 6th and 1·070 inches on the 27th. Since January 1, 1900, the rainfall at Newcastle has amounted to 34·323 inches on 168 days. The corresponding figures for 1898 were 31·200 inches on 157 days, and for 1899 30·832 inches on 152 days. On the 2nd the screened thermometers at the National Hospital rose to 61·1°, on the 23rd they fell to 31·7°.

At the Railway Hotel, Recess, Co. Galway, the rainfall was 6·089 inches on 23 days, compared with 5·074 inches on 23 days in November, 1899. The maximal fall in 24 hours was ·860 inch on the 14th. Next day ·810 inch fell, accompanied by a south-westerly gale. There were frequent and severe hailstorms on the 9th.

At the Ordnance Survey Office, Phœnix Park, Dublin, the rainfall amounted to 5·195 inches on 20 days.

DECEMBER.—Like December, 1899, this was an unsettled, dull, wet month, but of very high temperature. There was an almost constant prevalence of south-westerly winds, which blew at frequent intervals with gale force, and on the 20th and 28th reached nearly hurricane velocity. To these winds the remarkably high temperature of the month is chiefly to be attributed. They were connected with large and deep barometric depressions, which travelled in rapid succession along the western shores of the British Islands and Norway. An area of high atmospheric pressure lay over Central Europe pretty constantly from the 8th to the 20th inclusive, causing quiet, cold, dry weather in that region, but steepening baric gradients for S.W. winds in the British Isles and Scandinavia. At the close of the month torrential rains fell in England, while intense frost set in over Northern Europe.

In Dublin the arithmetical mean temperature (47·1°) was much above the average (41·3°); the mean dry-bulb readings at 9 a.m. and 9 p.m. were 46·2°. In the thirty-five years ending with 1899, December was coldest in 1878 (M. T. = 32·8°), and in 1874 (M. T. = 36·8°); warmest in 1898 (M. T. = 47·6°), and in 1865 (M. T. = 46·2°). December, 1898, established a record for high mean temperature, the value being half a degree above that for the past month.

The mean height of the barometer was 29·756 inches, or 0·119 inch below the corrected average value for December—namely, 29·875 inches. The mercury rose to 30·349 inches at 9 a.m. of the 16th, and fell to 28·743 inches at 9 p.m. of the 27th. The observed range of atmospheric pressure was, therefore, 1·606 inches.

The mean temperature deduced from daily readings of the dry-bulb thermometer at 9 a.m. and 9 p.m. was 46·2°, or 1·4° *above* the value for November. Using the formula, *Mean Temp.* = *Min.* + (*Max.—min.* × ·52), the value was 47·2, or 5·7° above the average mean temperature for December, calculated in the same way in the twenty-five years, 1865-89, inclusive (41·5°). The arithmetical mean of the maximal and minimal readings was 47·1°, compared with a twenty-five years' average of 41·3°. On the 20th the thermometer in the screen rose to 59·8°—wind S.W.; on the 23rd the temperature fell to 31·8°—wind, W.S.W. The minimum on the grass was 28·5°, also on the 23rd. There was frost in the screen on only one day, but 5 days of frost on the grass were recorded.

The rainfall was 1·602 inches, distributed over as many as 20 days. The average rainfall for December in the twenty-five years, 1885-89, was 2·404 inches, and the average number of rainy days was 16·9. The rainfall, therefore, was below while the rainy days were above the average. In 1876 the rainfall in December was very large—7·566 inches on 22 days. In 1868 (which was otherwise a fine and dry year), 4·749 inches fell on as many as 27 days. On the other hand, in 1867, only ·771 inch was measured on 13 days; in 1885, only ·742 inch on 10 days; in 1892, only ·795 inch on 10 days; and in 1871, only ·797 inch on 15 days. In 1899, 3·287 inches of rain fell on 24 days.

Lunar halos were seen on the 4th, 30th, and 31st; a solar halo on the 19th. High winds

Printed image digitised by the University of Southampton Library Digitisation Unit

were noted on as many as 18 days, and attained the force of a gale on eight occasions—the 3rd, 10th, 11th, 13th, 17th, 20th, 25th, and 28th. The atmosphere was more or less foggy in Dublin on the 2nd, 5th, 18th, 22nd, 27th, and 29th. Lightning was seen on the evening of the 20th. There was no snow, sleet, or hail.

The rainfall in Dublin during 1900 amounted to 34·338 inches on 218 days, compared with 27·737 inches on 186 days in 1899, 27·048 inches on 194 days in 1898, 29·344 inches on 211 days in 1897, 28·901 inches on 194 days in 1898, 31·242 inches on 194 days in 1895, 29·261 inches on 209 days in 1894, only 20·493 inches on 174 days in 1893, 25·644 inches on 196 days in 1892, 27·820 inches on 184 days in 1891, only 18·601 inches on 160 days in 1887, and a twenty-five years' average of 27·696 inches on 194·3 days.

At Knockdolian, Greystones, Co. Wicklow, the rainfall in December was 2·790 inches, distributed over 18 days. Of this quantity ·620 inch fell on the 27th, and ·445 inch on the 25th. From January 1st to December 31st, 1900, rain fell at Knockdolian on 191 days, to the total amount of 42·718 inches. The corresponding figures for 1894 were 38·776 inches on 184 days; for 1895, 35·135 inches on 174 days; for 1896, 36·102 inches on 169 days; for 1897, 42·885 inches on 210 days; for 1898, 30·548 inches on 171 days; and for 1899, 38·690 inches on 182 days.

At the National Hospital for Consumption, Newcastle, Co. Wicklow, rain fell during December on 20 days to the amount of 2·933 inches, ·598 inch being measured on the 27th, and ·480 inch on the 25th. At this Station of the Second Order the highest temperature in the shade was 61·0° on the 8th, the lowest was 30·8° on the 22nd. The rainfall for the year 1900 was 37·256 inches on 188 days, compared with 40·193 inches on 194 days in 1897; 33·140 inches on 174 days in 1898, and 34·699 inches on 174 days in 1899.

At Recess, Connemara, Co. Galway, December was wet and stormy. The rainfall was 7·810 inches on 27 days, compared with 9·413 inches on 28 days in December, 1899. On the 27th, 1·110 inches fell, accompanied by a severe gale. There were violent storms on the 20th and 27th.

The rainfall at Cloneevin, Killiney, in December, 1900, was 1·88 inches on 17 days. The maximal fall in 24 hours was ·38 inch on the 5th. The average December rainfall of the 15 years (1885-99) was 2·474 inches on 17·4 days.

Pnnted image digitised by the University of Southampton Library Digitisation Unit

Rainfall in 1900.

At 40, Fitzwilliam-square, West, Dublin.

Rain Gauge:—Diameter of funnel, 8 in. Height of top—Above ground, 1 ft. 4 in ; above sea level, 50 ft.

Month.	Total Depth.	Greatest Fall in 24 hours.		Number of Days on which ·01 or more fell.	Month.	Total Depth.	Greatest Fall in 24 hours.		Number of Days on which ·01 or more fell.
	Inches	Depth	Date			Inches	Depth	Date	
January, -	2·579	·329	1st	27	August, -	5·871	*2·135	*2nd	17
February, -	3·156	·538	26th	23	September, -	·914	·257	17th	10
March, -	·963	·284	19th	13	October, -	3·469	·688	9th	21
April, -	·804	200	3rd	16	November, -	4·873	1·126	27th	19
May, -	1·919	·400	23rd	13	December, -	1·602	·270	5th	20
June, -	3·169	·521	20th	22					
July, -	4·519	1·873	27th	15	Total, -	34·933	—	—	216

* Maximum.

The rainfall was no less than 8·642 inches in excess of the average annual measurement of the twenty-five years, 1865-89, inclusive—viz., 27·696 inches.

It is to be remembered that the rainfall in 1887 was very exceptionally small—16·601 inches, the only approach to this measurement in Dublin being in 1870, when only 20·859 inches fell, in 1884, when the measurement was 20·467 inches, and in 1893, with its rainfall of 20·493 inches. In seven of the twenty-five years in question the rainfall was less than 26 inches.

The scanty rainfall in 1887 was in marked contrast to the abundant downpour in 1886, when 32·966 inches—or as nearly as possible double the fall of 1887—fell on 220 days. Only twice since these records commenced has the rainfall in Dublin exceeded that of 1900—namely, in 1872, when 35·566 inches fell on 238 days, and in 1880, when 34·512 inches were measured on, however, only 188 days.

In 1900 there were 216 rainy days, or days upon which not less than ·005 inch of rain (five-thousandths of an inch) was measured. This was much above the average number of rainy days, which was 194·3 in the twenty-five years, 1865-89, inclusive. In 1868 and 1887—the warm, dry years of recent times—the rainy days were only 160, and in 1870 they were only 145.

The rainfall in 24 hours, from 9 a.m. to 9 a.m., exceeded one inch on 4 occasions in 1900—namely, July 27 (1·873 inches); August 2nd (2·135 inches); November 8th (1·103 inches); and November 27th (1·126 inches). In 1892 the daily rainfall twice exceeded 1 inch—viz., May 28th (2·056 inches) and August 16th (1.310 inches). On no occasion in 1893 did one inch of rain fall on a given day in Dublin. In 1894 falls of upwards of an inch of rain in 24 hours were recorded on four occasions—viz., May 15th (1·330 inches); July 24th (1·560 inches); August 25th (1·369 inches) and October 23rd (1·042 inches). In 1895, 1·802 inches fell on January 12th; 1·014 inches on July 24th; and 1·256 inches on July 25th. In 1896, 1·563 inches fell on July 8th; 2·020 inches on July 24th; and 1·388 inches on December 8th. In 1897, 1·168 inches fell on December 1st. In 1898, on November 23rd, 1·732 inches were measured. In 1899, as in 1900, the rainfall exceeded one inch on 4 occasions—namely, July 11th (1·402 inches); August 5th (2·227 inches); September 30th (1·042 inches); and December 28th (1·129 inches). The excessive rainfall on August 2nd, 1900, is noteworthy—it amounted to 2.135 inches in Dublin (Fitzwilliam-square). It was the sixth occasion only since 1865—that is in 35 years—upon which 2 inches have been measured in Dublin at 9 a.m. as the product of the preceding 24 hours' precipitation. The previous excessive falls were—August 13th, 1874 (2·482 inches); October 27th, 1880 (2·736 inches); May 28th, 1892 (2·056 inches); July 24th, 1896 (2·020 inches); and August 5th, 1899 (2·227 inches).

Included in the 216 rainy days in 1900 are 21 on which snow or sleet fell, and 32 on which there was hail. In January hail was observed on 7 days, in February on 9 days, in March on 6 days, in April on 3 days, in May on 3 days, in June on 1 day, in July on 2 days, and in October on 1 day. Snow or sleet fell on 3 days in January, 13 days in February, and 5 days in March. Thunderstorms occurred once in March, once in May, 5 times in June, and 4 times in July. Thunder alone also occurred once in June and July, and twice in August. Lightning was also seen twice in March, once in April, 3 times in June, and once in July, August, and October.

The rainfall in the first six months was 13·090 inches on 114 days. The rainfall exceeded 8 inches in February (3·156), June (3·169), July (4·519), August (5·871), October (3·469), and November (4·873). In March it was only ·963 inch on 13 days, and in September it was only ·914 inch on 10 days.

The rainfall was distributed as follows:—6·698 inches fell on 63 days in the first quarter, 6·392 inches on 51 days in the second, 11·304 inches on 42 days in the third, 9·944 inches on 60 days in the fourth and last quarter.

Printed image digitised by the University of Southampton Library Digitisation Unit

More or less fog prevailed on 55 occasions—6 in January, 6 in February, 6 in March, 3 in April, 2 in May, 1 in June, 2 in July, 2 in August, 7 in September, 5 in October, 9 in November, and 6 in December. High winds were noted on 116 days—17 in January, 9 in February, 7 in March, 9 in April, 11 in May, 3 in June, 6 in July, 7 in August, 8 in September, 11 in October, 10 in November, and 18 in December. The high winds amounted to gales (force 7 or upwards according to the Beaufort scale) on 32 occasions—5 in January, 3 in February, 2 in March, 4 in April, 1 in May, 1 in June, 2 in August, 1 in September, 3 in October, 2 in November, and 8 in December.

Solar halos were seen on 16 occasions, lunar halos on 6.

Mr. Robert O'Brien Furlong, M.A., C.B., writes:—

The total rainfall at Clonsevin, Killiney, for the year 1900 was 35·350 inches on 205 days. The wettest month was August, with 6·06 inches on 17 days. The driest month was September, with only ·70 inch on 8 days.

The average yearly fall during the 15 years (1885-99) was 27·312 inches on 180·8 days.

The rainfall of 1900 was 8·038 inches in excess of this average, and the number of rainy days was 24·2 in excess.

Both as regards the amount and the number of rainy days, this has been a record year at Killiney. The greatest yearly fall heretofore recorded was 32·850 inches in 1895 (on 190 days), and the largest number of rainy days was 204 in 1897; but in that year the rainfall was only 31·110 inches.

An absolute drought occurred from September 1 to 15. From August 25 to September 16 (23 days) only ·04 in. fell. Snow, sleet, or hail fell on 18 days.

There were heavy falls of snow on February 5, 10, 11, 13, March 16 and 17.

A violent thunderstorm occurred on July 19. It began early and reached its maximum about 9 a.m. There was a heavy fall of hail and rain on the 20th.

Mr John Read reports:—

At Claremount, Carrickmines, Co. Dublin, the rainfall in 1900 was 35·81 inches—January giving 2·51 inches, February 4·64, March ·42, April 1·41, May 2·33, June 2·25, July 4·31, August 5·77 (including 2·10 inches on the 2nd), September 2·09, October 3·40, November 4·16, and December 2·52 inches.

Abstract of Meteorological Observations taken at Dublin (40 Fitzwilliam-square, West) during the Year 1900.

MONTH.	Abs Max	Date.	Abs. Min.	Date.	Mean Daily Max	Mean Daily Min.	Rainfall.	Rainy Days	Mean Height of Barometer.	Highest Pressure.	Date.	Lowest Pressure	Date.	Prevalent Winds
	°		°		°	°	"		"	"		"		
January, -	55·7	21st	32·0	5th	47·5	38·1	2·579	27	29·864	30·455	10th	29·328	3rd	W., S.W.
February, -	55·8	24th	21·7	8th	42·6	33·2	3·156	23	29·540	30·293	28th	28·522	13th	W.
March, -	58·5	11th	27·1	17th	45·5	36·0	·963	13	30·083	30·838	13th	29·246	18th	E., N.W.
April, -	70·7	21st	35·9	8th	56·2	43·9	1·304	16	29·955	30·532	13th	29·181	11th	N.W., W.
May, -	68·7	28th	39·4	19th	59·0	46·0	1·913	13	29·946	30·422	29th	29·047	3rd	N.E., S.E., W., N.W.
June, -	71·6	15th	47·2	23rd	65·6	52·2	3·169	22	29·878	30·426	1st	29·371	24th	W., S.W.
July, -	78·0	24th	47·1	8th	68·9	56·8	4·519	15	29·985	30·648	7th	29·562	1st	W., S.W., N.W.
August, -	75·0	15th	48·1	4th	65·5	58·4	5·871	17	29·960	30·425	13th	29·088	28th	W., N.W., N., N.E.
September, -	68·3	23rd	41·2	12th	64·6	50·5	·914	10	30·693	30·574	12th	29·346	27th	W., N.W.
October, -	68·4	7th	36·7	28th	56·1	44·8	3·469	21	29·918	30·660	22nd	29·329	4th	W., S.W., N.W.
November, -	62·8	3rd	32·0	22nd	50·5	40·7	4·873	19	29·598	30·506	18th	28·929	15th	W., S.W.
December, -	59·8	20th	21·8	23rd	51·9	42·2	1·602	20	29·757	30·349	18th	28·743	27th	S., W., W.
Extremes, Totals, and Means	° 78·0	July 24th	° 21·7	Feb. 8th	° 58·2	° 44·8	" 34·398	Days 215	" 29·891	' 30·838	Mar. 13th	" 28·522	Feb. 19th	W., S.W., N.W.
					50·5°									

Printed image digitised by the University of Southampton Library Digitisation Unit

Abstract of Meteorological Observations taken at 40, Fitzwilliam-square, West, Dublin, during the Year 1900, by Sir John W. Moore, M.D., Univ. Dub., Ex President R.C.P.I., F.R.Met. Soc.

Long. 6° 15′ W., Lat. 53° 20′ N., Height above Sea Level, 47 feet. Heights above ground.—Barometer, 6 feet; Thermometers, 4 feet; Rain Gauge, 3 feet 4 inches.

1900	Mean Pressure Inches.	Air Temperature: Mean 9 a.m.	Mean 9 p.m.	Mean	Means of: Min.	Max.	Temp.	Date.	Abs. Min. Temp.	Date.	Abs. Max. Temp.	Date.	Depression of Wet Bulb: 9 a.m.	9 p.m.	Mean.	Tension of Vapour: 9 a.m.	9 p.m.	Mean.	Relative Humidity: 9 a.m.	9 p.m.	Mean.	Amount of Cloud: 9 a.m.	9 p.m.	Mean.	Rain-fall: Total.	Max.	Day	Weather. No. of Days of: Fogs.	Snow.	Hail.	Sleet.	Lightning.	Rain.	Dew.	Frost.	Overcast.	Calm.	Wind. Number of Observations of: N.	N.E.	E.	S.E.	S.	S.W.	W.	N.W.	Calm.
	″	°	°	°	°	°	°		°		°		°	°	°	Ins.	Ins.	Ins.	%	%	%	0-10	0-10	0-10	Ins.	Ins.																				
January	29·984	42·2	40·0	39·7	38·7	47·3	30·0	8th	25·7	21st	53·7	21st	3·5	1·8	2·7	·233	·230	·232	89·5	90·1	89·8	8·0	8·4	8·2	2·979	·350	15th	27	3	7	—	1	16	8	—	4	4	3	6	6	11	30	7	1
February	30·160	39·9	38·6	39·3	32·8	49·7	37·7	8th	29·0	8th	55·7	21st	1·4	1·0	1·2	·194	·187	·190	87·1	91·0	89·4	8·3	8·4	8·3	3·156	·625	26th	23	10	3	—	6	8	3	—	3	6	4	3	4	8	13	5	3
March	30·030	39·7	39·7	39·7	35·0	49·9	39·7	17th	30·8	11th	56·0	31st	0·9	0·8	0·8	·200	·200	·200	89·0	89·5	89·3	7·9	8·0	7·9	0·905	·254	19th	25	3	5	1	2	17	3	—	10	10	11	5	5	8	8	19	3	
1st Quarter	30·058	40·9	39·0	39·4	35·8	49·0	—	—	—	—	—	—	1·7	1·0	1·3	·209	·205	·206	88·5	90·0	89·2	7·9	8·0	8·0	6·958	—	—	65	16	20	1	3	35	19	—	20	20	18	10	10	28	47	30	5
April	29·888	49·5	48·2	48·9	43·0	56·9	39·7	6th	30·7	9th	70·7	21st	3·3	3·0	3·2	·271	·260	·266	77·7	78·5	78·2	7·7	8·4	8·1	1·864	·400	3rd	18	—	5	—	1	18	4	—	3	5	3	5	4	5	30	16	5
May	·908	56·0	56·0	51·0	48·0	62·0	39·1	29th	39·0	29th	80·0	29th	4·3	3·4	3·8	·300	·288	·295	72·3	69·0	70·8	8·2	8·6	8·4	1·879	·400	29th	13	—	3	1	3	3	1	—	3	13	7	7	7	3	6	6	1
June	29·891	58·9	56·9	57·9	53·3	65·0	47·3	28th	41·8	18th	84·1	27th	4·1	3·7	3·7	·400	·380	·374	83·9	83·9	83·7	7·0	6·8	6·9	2·100	·801	26th	20	—	1	1	1	1	1	—	3	3	3	3	3	21	17	4	3
2nd Quarter	29·890	52·3	51·9	52·2	47·4	59·7	—	—	—	—	—	—	3·9	3·1	3·5	·323	·310	·311	77·3	76·1	76·6	7·7	7·9	7·8	5·845	—	—	51	—	7	2	3	22	6	—	9	21	18	15	13	54	43	27	8
July	29·784	60·7	61·9	59·7	56·0	69·7	47·1	8th	46·0	24th	84·1	31st	4·2	3·9	3·7	·430	·409	·419	78·0	80·9	79·5	6·6	5·9	6·1	4·610	1·372	27th	15	—	3	2	3	3	—	—	5	5	1	3	6	10	30	10	1
August	29·819	60·0	60·0	58·9	55·9	68·0	47·7	4th	45·0	19th	78·0	15th	3·5	3·0	3·4	·411	·400	·411	83·4	86·0	84·8	6·5	5·5	6·0	3·671	2·155	2nd	17	—	—	4	4	7	3	—	3	11	10	3	1	8	13	6	3
September	30·024	54·1	55·5	53·9	50·7	64·0	43·0	29th	39·0	29th	76·0	1st	2·9	2·9	2·9	·340	·340	·340	80·0	82·9	80·7	5·9	4·2	4·8	0·934	·257	7th	19	—	—	—	11	7	1	—	4	4	7	—	3	28	11	6	
3rd Quarter	29·880	58·6	59·9	58·7	55·6	66·7	—	—	—	—	—	—	3·9	3·1	3·5	·393	·414	·413	80·3	83·0	81·6	6·4	5·1	5·6	11·254	—	—	55	—	3	6	17	20	7	—	12	20	19	18	10	31	39	16	3
October	29·983	49·0	49·0	49·0	44·0	56·7	39·7	28th	36·0	7th	67·1	1st	2·1	1·9	2·0	·300	·305	·305	85·0	87·2	86·0	8·0	8·5	8·3	3·488	·660	9th	21	—	1	—	1	10	3	—	4	1	1	3	6	14	19	10	1
November	·899	44·4	45·5	44·9	40·7	52·7	36·0	22nd	32·7	3rd	61·0	1st	1·8	1·9	1·9	·290	·298	·296	86·0	89·0	85·7	8·5	8·0	8·3	4·973	1·305	27th	19	—	—	—	—	23	3	—	4	3	6	6	1	10	13	3	6
December	30·104	39·9	39·9	40·0	36·0	45·9	31·0	20th	29·0	20th	54·1	6th	2·1	2·2	2·2	·266	·264	·264	84·9	86·1	84·4	6·9	4·8	5·8	1·000	·200	6th	20	—	—	—	4	6	3	—	1	—	—	3	11	31	20	6	1
4th Quarter	29·980	44·1	45·0	45·0	42·5	55·3	—	—	—	—	—	—	1·9	1·9	1·9	·277	·280	·278	85·0	87·4	86·0	7·9	7·1	7·5	9·944	—	—	65	—	1	—	7	19	12	—	9	4	9	12	20	65	30	22	10
Annual Means and Totals.	29·900	50·0	50·0	50·4	44·8	56·6	—	—	—	—	—	—	3·7	3·3	3·5	·301	·300	·300	82·5	84·1	83·3	7·2	6·7	6·9	34·200	—	—	214	31	36	17	56	150	66	64	91	97	61	65	133	198	109	26

Note.—The mean pressures shown in the above Table have been given corrected for instrumental error and reduced to 32° Fahrenheit, but not reduced to mean sea level. If it be desired for any purpose to reduce them to the normal, the approximate correction for the purpose (varying within slight limits with the pressure and the temperature) is + ·065.

Printed image digitised by the University of Southampton Library Digitisation Unit

TABLE showing the Monthly and Yearly Rainfall at Dublin during the Twenty-one Years 1880 to 1900, inclusive; with the Means for the Twenty Years 1880 to 1899.

YEAR	January.	February.	March.	April.	May.	June.	July.	August.	September.	October.	November.	December.	Yearly Rainfall.
	Inches.	Inches.	Inches.	Inches.	Inches.	Inches.	Inches.	Inches.	Inches.	Inches.	Inches.	Inches.	Inches.
1880,	·563	2·581	3·129	1·832	·847	2·166	3·087	1·401	2·051	† 7·358	3·235	3·252	34·512
1881,	1·369	2·879	1·885	1·329	1·533	2·666	1·863	4·759	1·600	3·470	2·178	1·529	27·033
1882,	1·478	1·802	2·210	3·526	1·633	2·354	3·722	1·875	2·619	2·804	3·344	3·782	31·984
1883,	2·679	3·753	1·056	3·207	2·023	1·083	2·292	3·307	3·637	2·205	3·074	1·257	29·351
1884,	2·358	3·819	1·868	1·523	1·358	1·248	2·350	·777	1·214	·834	1·412	2·008	20·467
1885	1·017	3·812	1·530	2·911	2·532	1·506	1·164	3·050	2·832	3·500	2·398	·742	26·614
1886	3·244	1·081	2·065	1·824	5·472	1·293	1·722	1·508	2·471	3·163	2·130	3·348	32·966
1887,	1·216	·541	1·485	1·765	·862	·252	1·194	1·520	1·513	1·398	3·012	1·223	16·601
1888,	1·247	1·097	2·753	1·293	·978	3·045	3·631	1·270	·728	1·227	3·549	2·911	28·679
1889,	2·213	2·443	1·078	3·607	2·131	·100	2·570	3·747	1·043	4·853	·929	1·554	27·272
1890,	2·975	·802	3·893	1·575	2·438	1·030	2·174	2·799	2·469	·639	‡ 4·212	1·856	27·562
1891	·072	* ·042	·936	1·553	2·792	2·753	2·187	4·253	2·183	3·550	2·211	3·200	27·820
1892,	1·058	2·119	·901	1·114	4·177	1·071	1·932	3·557	2·631	2·535	3·404	·795	25·644
1893	2·239	2·559	·288	1·046	1·866	1·716	2·042	2·713	·729	1·028	1·870	2·482	20·493
1894	2·836	1·203	1·287	3·123	2·568	1·653	3·772	3·726	·443	3·967	1·462	1·511	29·261
1895,	2·711	·625	2·746	1·149	·177	1·872	4·503	3·512	·543	2·840	3·582	3·944	31·242
1896,	·720	·868	3·310	·883	·100	1·833	5·474	1·138	3·073	2·515	·664	4·185	26·901
1897,	2·694	1·305	2·080	2·483	1·139	3·257	1·660	3·785	2·553	2·110	3·422	1·541	29·344
1898,	1·786	1·743	1·041	2·664	3·332	1·847	·945	3·456	1·452	2·579	4·425	1·066	27·048
1899	2·483	2·165	·911	1·995	2·005	1·643	3·121	3·734	2·748	1·535	1·964	3·287	27·787
Means,	2·120	1·690	1·914	1·941	2·043	1·826	2·729	2·932	2·027	2·908	2·763	2·294	27·387
1900,	2·679	3·156	·963	1·604	1·019	3·166	4·513	3·871	·914	3·469	4·873	1·602	34·335

* February, 1891, was the *driest* month of the twenty-one years.
‡ November, 1890, was the *wettest* month of the twenty-one years.
† October, 1880, was the month of the heaviest rainfall.
§ Heaviest rainfall in 24 hours=2·736 inches, on October 27th, 1880.

TABLE showing the Monthly and Yearly Number of Rainy Days* at Dublin during the Twenty-one Years 1880 to 1900, inclusive; with the Means for the Twenty Years 1880 to 1899.

YEAR	January.	February.	March.	April.	May.	June.	July.	August.	September.	October.	November.	December.	Total Rainy Days.
1880,	8	17	16	20	9	18	24	10	15	§15	20	18	188
1881,	14	18	17	13	15	21	15	21	12	18	18	16	198
1882,	17	16	17	20	16	25	25	11	15	20	24	21	227
1883,	20	17	12	10	18	16	22	14	14	16	19	13	188
1884,	18	20	17	11	18	10	25	8	14	14	14	20	187
1885,	23	19	13	16	23	8	10	14	23	22	17	10	198
1886,	26	15	13	15	21	15	18	13	15	24	18	21	220
1887,	15	11	15	10	10	5	13	16	16	11	18	19	160
1888,	6	14	18	17	11	18	22	12	10	16	23	17	190
1889,	13	20	17	21	17	6	15	22	13	22	3	15	193
1890,	21	7	17	14	17	16	24	19	14	11	‡27	11	200
1891,	14	†2	16	14	17	14	15	25	15	13	15	21	184
1892,	20	18	3	16	19	17	12	22	13	17	13	10	188
1893,	13	22	8	7	10	12	14	18	14	16	17	19	174
1894,	23	16	14	20	17	19	21	18	6	20	15	18	209
1895,	24	9	19	13	3	12	16	27	7	13	21	27	194
1896,	14	10	23	16	7	14	18	15	25	22	3	20	184
1897,	17	16	24	22	14	20	12	24	18	14	14	18	211
1898,	14	18	16	16	20	14	8	15	13	13	17	21	194
1899,	24	15	12	20	16	8	12	10	21	11	13	24	186
Means,	17·6	15·1	16·0	15·4	14·5	14·8	17·0	16·9	15·0	16·8	17·5	17·8	194·5
1900,	27	23	13	16	13	22	15	17	10	21	19	20	216

* *I.e.* days on which ·01 inch or upwards of rain fell within the twenty-four hours.
‡ *Wettest* month of the twenty-one years. Rainfall=4·212 inches.
† *Driest* month of the twenty-one years. Rainfall=·042 inch.
§ Month of the heaviest rainfall=7·358 inches.

Printed image digitised by the University of Southampton Library Digitisation Unit

TABLE showing the Temperature of the Air in Dublin in the Twenty-one Years 1880-1900, and the Average Temperature for the Twenty Years 1880 to 1899, inclusive, as recorded by SIR JOHN W. MOORE, M.D.

YEAR.	January.	February.	March.	April.	May.	June.	July.	August.	September.	October.	November.	December.	YEAR.
	°	°	°	°	°	°	°	°	°	°	°	°	°
1880, ...	39·0	44·2	44·4	46·8	51·0	56·0	57·9	60·5	57·6	44·5	43·4	41·6	48·9
1881, ...	32·4	38·8	42·3	44·7	52·3	55·9	59·9	56·0	53·6	47·2	49·4	39·8	47·7
1882, ...	43·9	45·4	45·9	4 ·0	52·0	54·7	58·3	58·2	52·0	49·8	42·7	37·4	48·9
1883, ...	42·4	42·8	38·0	45·5	50·6	55·3	56·9	58·3	54·3	49·0	43·5	41·8	48·3
1884, ...	44·5	43·4	44·5	45·6	51.3	53·6	59·7	60·8	58·9	49·2	43·0	40·8	49·6
1885, ...	40·8	42·7	40·7	45·6	47·4	54·8	59·6	55·9	53·2	44·6	45·1	41·2	47·6
1886, ...	37·1	38·9	40·5	45·1	49·3	56·5	59·9	59·8	55·1	51·2	45·7	37·0	47·9
1887, ...	40·7	41·9	40·8	43·9	50·6	60·0	62·4	59·0	53·0	46·5	41·3	39·1	48·3
1888, ...	41·6	37·9	38·9	44·7	51·2	55·1	56·9	57·0	53·4	48·1	46·8	42·7	47·8
1889, ...	41·6	39·4	43·0	45·2	53·4	58·2	57·4	57·5	54·8	47·2	45·0	42·9	48·9
1890, ...	44·7	41·8	44·0	47·0	52·8	57·6	57·7	56·8	59·3	51·5	44·8	39·8	49·8
1891, ...	40·2	44·7	41·5	45·4	49·2	58·6	58·6	57·8	57·8	49·3	43·4	43·2	49·1
1892, ...	38·9	41·8	38·9	45·8	53·2	56·1	57·3	59·8	54·2	44·6	46·9	39·7	48·1
1893, ...	41·0	42·7	47·9	51·1	50·3	59·4	61·1	62·6	55·5	49·8	49·8	43·7	51·2
1894, ...	41·2	44·9	45·1	40·8	48·8	55·5	59·8	57·6	53·5	49·5	47·8	41·0	49·9
1895, ...	35·6	34·2	43·9	47·8	53·8	55·6	58·7	59·7	58·7	46·0	47·0	41·8	48·8
1896, ...	44·4	45·2	45·9	50·5	54·7	60·9	60·4	57·8	55·5	44·8	43·2	41·6	50·1
1897, ...	38·8	48·0	45·1	45·8	50·5	58·2	60·6	60·4	54·2	52·1	48·0	45·1	50·4
1898, ...	47·9	42·9	42·5	49·4	50·8	57·5	60·8	61·0	59·8	52·7	43·2	47·7	51·6
1899, ...	42·3	44·0	44·9	48·3	51·4	60·8	61·8	63·0	55·9	49·9	50·7	42·1	51·3
	°	°	°	°	°	°	°	°	°	°	°	°	°
Average, ...	40·9	42·2	43·0	46·7	51·5	57·4	59·3	58·0	55·4	48·9	45·5	41·6	49·2
1900, ...	43·0	37·9	40·6	49·8	52·1	58·4	62·9	59·1	57·2	50·2	45·6	47·2	50·3

Printed image digitised by the University of Southampton Library Digitisation Unit

INDEX TO SUPERINTENDENT REGISTRARS' DISTRICTS.

[The following Index furnishes a reference to the *Number* or *Numbers* of each Superintendent Registrar's District in the Tables of Abstracts contained in the Report, in which the numbers run consecutively from 1 to 213.] *

A.

Abbeyleix, . . . 41
Antrim, . . . 121
Ardee, . . . 30, 93
Armagh, . . . 129
Athlone, . . . 46, 203
Athy, . . . 6, 42

B.

Ballieborough, . . . 134
Ballina, . . . 166
Ballinasloe, . . . 160, 204
Ballinrobe, . . . 150
Ballycastle, . . . 122
Ballymahon, . . . 27, 47
Ballymena, . . . 123
Ballymoney, . . . 124
Ballyshannon, . . . 141, 159, 160
Ballyvaghan, . . . 61
Balrothery, . . . 4
Baltinglass, . . . 1, 10, 66
Banbridge, . . . 130, 151
Bandon, . . . 70
Bantry, . . . 71
Bawnboy, . . . 135, 191
Belfast, . . . 125, 152
Belmullet, . . . 197
Birr, . . . 22, 102
Borrisokane, . . . 103
Boyle, . . . 205, 210

C.

Castlerahveen, . . . 68
Callan, . . . 14, 104
Carlow, . . . 2, 43
Carrickmacross, . . . 168
Carrick on Shannon, . . . 192, 206
Carrick on Suir, . . . 15, 105, 114
Cashel, . . . 106
Castlebar, . . . 188
Castleblayney, . . . 151, 169
Castlecomer, . . . 16
Castlederg, . . . 173
Castlereagh, . . . 207
Castletown, . . . 72
Cavan, . . . 194
Celbridge, . . . 5, 11
Claremorris, . . . 199
Clifden, . . . 181
Clogheen, . . . 107
Clogher, . . . 174
Clonakilty, . . . 73
Clones, . . . 169, 170
Clonmel, . . . 108, 115
Coleraine, . . . 164
Cookstown, . . . 175
Cootehill, . . . 137, 171
Cork, . . . 74
Corrofin, . . . 62
Croom, . . . 94

D.

Delvin, . . . 48
Dingle, . . . 69
Donagal, . . . 142
Downpatrick, . . . 153
Drogheda, . . . 31, 34
Dromore West, . . . 211
Dublin, North, . . . 6
Dublin, South, . . . 7
Dundalk, . . . 93
Dunfanaghy, . . . 143
Dungannon, . . . 176
Dungarvan, . . . 116
Dunmanway, . . . 75
Dunshaughlin, . . . 64

E.

Edenderry, . . . 13, 28, 64
Eanis, . . . 63
Enniscorthy, . . . 52
Enniskillen, . . . 138, 161
Ennistimon, . . . 64

F.

Fermoy, . . . 76

G.

Galway, . . . 182
Glennamaddy, . . . 183
Glenties, . . . 144
Gorey, . . . 53
Gort, . . . 184
Granard, . . . 28, 49, 139

I.

Inishowen, . . . 145
Irvinestown, . . . 163, 177

K.

Kanturk, . . . 77
Kells, . . . 37
Kenmare, . . . 90
Kilkeel, . . . 154
Kilkenny, . . . 17
Killadysert, . . . 64
Killala, . . . 200
Killarney, . . . 91
Kilmacthomas, . . . 117
Kilmallock, . . . 78, 95
Kilrush, . . . 56
Kinsale, . . . 79

L.

Larne, . . . 126
Letterkenny, . . . 146
Limavady, . . . 165
Limerick, . . . 67, 96
Lisbern, . . . 127, 155
Lismore, . . . 118
Lissaskea, . . . 193
Listowel, . . . 92, 97
Londonderry, . . . 147, 166
Longford, . . . 29
Loughrea, . . . 185
Lurgan, . . . 128, 152, 156

M.

Macroom, . . . 80
Magherafelt, . . . 167
Mallow, . . . 81
Manorhamilton, . . . 193
Middleton, . . . 82
Milford, . . . 148
Millstreet, . . . 83
Mitchelstown, . . . 84, 98
Mohill, . . . 194
Monaghan, . . . 172
Mountbellew, . . . 164
Mountmellick, . . . 24, 44
Mullingar, . . . 50

N.

Naas, . . . 13, 57
Navan, . . . 38
Nenagh, . . . 109
Newcastle, . . . 99
New Ross, . . . 3, 18, 54
Newry, . . . 133, 157
Newtownards, . . . 158

O.

Oldcastle, . . . 39, 140
Omagh, . . . 178
Oughterard, . . . 187

P.

Portumna, . . . 188

R.

Rathdown, . . . 8, 58
Rathdrum, . . . 59
Rathkeale, . . . 100
Roscommon, . . . 208
Roscrea, . . . 25, 45, 110

S.

Scarriff, . . . 68
Shillelagh, . . . 60
Skibbereen, . . . 85
Skull, . . . 86
Sligo, . . . 212
Strabane, . . . 149, 179
Stranorlar, . . . 150
Strokestown, . . . 209
Swinford, . . . 201

T.

Thomastown, . . . 19
Thurles, . . . 111
Tipperary, . . . 112, 112
Tobercurry, . . . 213
Tralee, . . . 23
Trim, . . . 40
Tuam, . . . 189
Tulla, . . . 63
Tullamore, . . . 26, 51

U.

Urlingford, . . . 20, 113

W.

Waterford, . . . 21, 112
Westport, . . . 202
Wexford, . . . 55

Y.

Youghal, . . . 87, 100

* Thus, the number of Marriages in the Abbeyleix Superintendent Registrars' District may at once be ascertained by referring in the "*Abstract of Marriages*" to the Superintendent Registrar's District, numbered 41 (*see* page 28), and in like manner the number of Births and Deaths, of Deaths at different ages, &c., will be found by referring to the same Superintendent Registrars' District Number in the appropriate Tables.

INDEX TO REGISTRARS' DISTRICTS.

[The Number or Numbers against each Registrars' District in the Third Column refers to the page in which the Total Births, Illegitimate Births, Deaths, &c., in the District during the year are given.]

Registrars' Districts	Superintendent Registrars' Districts.	Page.	Registrars' Districts.	Superintendent Registrars' Districts.	Page.	Registrars' Districts	Superintendent Registrars' Districts	Page.
A.								
Abbey.	Tuam,	71	Articlave,	Coleraine,	67	Ballinasloe,	Ballinasloe,	70
Abbeyfeale,	Newcastle,	61	Arvagh,	Cavan,	64	Ballincollig.	Cork,	58
Abbeyleix,	Abbeyleix,	54	Ashtown,	Rathkeale,	21	Ballindine,	Claremorris.	72
Abbeymahon,	Ballymahon,	53	Athboy,	Trim,	54	Ballinsan,	Dunmanway,	58
Achill,	Westport,	12	Athenry,	Loughrea.	72	Ballingarry,	Callan,	21
Aclare,	Tobercurry,	73	Athlegue,	Roscommon,	73	Ballinrobe,	Ballinrobe,	71
Adare,	Croom,	60	Athlone, No. 1	Athlone,	65	Ballintra,	Ballyshannon,	65
Aghada.	Middleton,	84	" No. 2	"	72	Ballybay.	Castleblayney,	68
Aghadowey,	Coleraine,	67	Athy,	Athy,	61	Ballybogran,	Edenderry,	54
Aghalee,	Lurgan,	63	Aughnasloy,	Clogher,	69	Ballybot,	Newry.	64
Ahascragh,	Ballinasloe,	73	Aughrim,	Carrick-on-Shannon	72	Ballycarry.	Larne,	63
Ahoghill,	Ballymena,	63	Aughrim,	Rathdrum,	56	Ballycastle,	Ballycastle,	63
Anascaul,	Dingle,	59				Ballycastle,	Killala,	72
Annacarriga,	Scarriff	57	B.			Ballyclogh,	Mallow,	59
Annacotty,	Limerick,	60				Ballyconnell,	Bawnboy,	64
Annahilt,	Lisburn,	66	Bagenalstown,	Carlow,	50	Ballycroy,	Westport,	73
Annamoe,	Rathdrum,	56	Ballieborough	Ballieborough,	64	Ballyduff,	Listmore,	62
Antrim,	Antrim,	63	Balbriggan,	Balrothery,	69	Ballyduff,	Listowel,	60
Ardagh,	Newcastle,	61	Balla,	Castlebar.	79	Ballyfarnan, No. 1,	Boyle,	72
Ardara,	Glenties,	63	Ballaghaderreen,	Castlereagh,	73	" No. 2,	"	72
Ardee,	Ardee,	63	Balleen,	Urlingford,	52	Ballyfeard,	Kinsale.,	58
Ardfert,	Tralee,	60	Ballickmoyler and Newtown,	Carlow,	54	Ballygarvan,	Cork,	66
Ardfinnan,	Clogheen,	61	Ballina,	Ballina,	71	Ballygawley,	Clogher,	69
Ardmore,	Youghal.	62	Ballinakill,	Abbeyleix,	64	Ballyhaise,	Cavan.	64
Ardrahan,	Gort,	70	Ballinalee,	Granard,	63	Ballyhaunis,	Claremorris,	72
Arklow,	Rathdrum,	64	Ballinameen,	Boyle,	72	Ballykooly,	Fermoy,	58
Armagh,	Armagh,	64	Ballinamore,	Bawnboy,	71	Ballyjamesduff,	Listowel,	60
Arran (*see* "Galway No. 3.")							Oldcastle,	66

Printed image digitised by the University of Southampton Library Digitisation Unit

Registrars' Districts	Superintendent Registrars' Districts	Page.
Ballykelly,	Limavady,	68
Ballylesgue,	Roscommon,	72
Ballylisson,	Lisburn,	66
Ballylongford,	Listowel,	60
Ballylynan,	Athy,	54
Ballymacarbry,	Clonmel,	62
Ballymahon,	Ballymahon,	53
Ballymartle,	Kinsale,	58
Ballymena,	Ballymena,	63
Ballymoney,	Ballymoney,	63
Ballymore,	Ballymahon	55
Ballymote,	Sligo,	73
Ballynacally	Killadysert,	57
Ballynacorrigy,	Mullingar,	53
Ballynahinch,	Downpatrick,	66
Ballynoe,	Bernev,	58
Ballynure,	Lorne,	63
Ballyragget,	Castlecomer,	51
Ballyroan,	Abbeyleix,	54
Ballyshannon,	Ballyshannon,	56
Ballyvaghan,	Ballyvaghan,	55
Ballyward,	Banbridge,	65
Baltinglass, No. 1	Baltinglass,	56
" No. 2	"	51
Banagher,	Birr	52
Banbridge,	Banbridge,	66
Bandon,	Bandon,	57
Bangor,	Balmullet,	71
Bangor,	Newtownards,	67
Bannow,	Wexford,	58
Banagh,	Tipperary,	62
Bantry,	Bantry,	57
Barrowstown	Dundalk,	53
Belfast, Rural, No. 1		
" " No. 2		
" " No. 3		
" " No. 4		
Belfast, Urban, No. 1		
" " No. 2		
" " No. 3		
" " No. 4		
" " No. 5	Belfast,	69
" " No. 6		
" " No. 7		
" " No. 8		
" " No. 9		
" " No. 10		
" " No. 11		
" " No. 12		
" " No. 13		
" " No. 14		
Bellaghy,	Magherafelt,	68
Bellananagh,	Cavan,	64
Bellarena,	Limavady,	68
Belleek,	Ballyshannon,	67
Belturbet,	Cavan,	64
Benburb,	Dungannon	69
Binghamstown	Belmullet,	71
Birr,	Birr,	52
Blackrock & Stillorgan, No. 1,	Rathdown,	61
" No. 2,		
Blackwatertown,	Armagh,	54
Blanchardstown & Castleknock,	Dublin, North,	50
Blarney,	Cork,	58
Blessington, No. 1,	Naas,	56
" No. 2,	"	51
Boherboy,	Kanturk,	58
Borris,	Carlow,	50
Borris-in-Ossory,	Roscrea,	54
Borrisokane,	Borrisokane,	61
Borrisoleigh,	Thurles,	63
Bourney,	Roscrea,	62
Boyle No 1,	Boyle,	72
" No. 2,	"	73
Bray, No. 1,	Rathdown,	56
" No. 2,	"	51
Bridewell,	Athlone,	72
Bridgetown,	Limerick	57
Bridgetown,	Wexford,	58
Broadford,	Newcastle,	61
Broadway,	Wexford,	58
Brookeborough,	Lisnaskea,	67
Broome, No. 1,	Tralee,	59
" No 2,		
Broughshane,	Ballymena,	63
Bruff,	Kilmallock,	56
Bruree,	Kilmallock,	60
Bryansford,	Kilkeel,	66
Ballaas,	Longhrea,	70
Bunoranna,	Irishtown,	65
Bundorragha,	Westport,	72
Bunmahon,	Kilmacthomas,	62
Burt,	Londonderry,	68
Buskmills,	Coleraine,	63
Bettevant,	Mallow,	59

C.

Registrars' Districts	Superintendent Registrars' Districts	Page.
Caher,	Cahersiveen,	59
Caher,	Clogheen,	61
Cahercorlish,	Limerick,	66
Caledon and Ballymagran,	Dungannon,	69
Callan,	Callan,	51
Camolin,	Gorey,	55
Canneway,	Macroom,	58
Cappagh,	Tipperary,	62
Cappaghduff,	Balliarobe,	71
Cappoquin,	Lismore,	62
Carbury,	Edenderry,	51
Carlingford,	Dundalk,	53
Carlow, No. 1,	Carlow,	50
" No. 2,	"	54
Carndonagh	Inishowen,	65
Carney, No 1,	Sligo,	73
" No. 2,		
Carragh (see "Naas and Carragh")		
Carrick,	Glenties,	65
Carrickbeg,	Carrick-on-Suir,	62
Carrickbyrne,	New Ross,	56
Carrickfergus,	Larne,	63
Carrickmacross,	Carrickmacross,	58
Carrick-on-Suir,	Carrick-on-Suir,	61
Carrigaholt,	Kilrush,	57
Carrigaline, No. 1,	Cork,	58
" No 2		
Carrigaline,	Kinsale,	58
Carrigallen,	Mohill,	71
Carrignavar,	Cork,	58
Cashel,	Cashel,	61
Castlebar, No. 1,	Castlebar,	72
" No. 2,		
Castlebellingham,	Ardee,	53
Castleblayney,	Castleblayney,	56
Castlecomer,	Castlecomer,	51
Castleconnor,	Dromore West,	73
Castlederg & Killeter, No. 1,	Castlederg,	58
Castlederg & Killeter, No. 2,		
Castledermot,	Athy,	54
Castleline	Strabane,	56
Castlegregory,	Dingle,	59
Cartleisland,	Trales,	60
Castleknock (see "Blanchardstown and Castleknock.")		
Castlemaine,	Trales,	60
Castlemartyr,	Middleton,	59
Castleplunket,	Castlereagh,	73
Castlepollard,	Delvin,	55
Castlequarter,	Ballymoney,	63
Castlereagh, No. 1,	Belfast	56
" No. 2,		
Castlereagh,	Castlereagh,	73
Castleshane,	Monaghan,	58
Castlestown,	Abbeyleix,	54
Castletown,	Castletown,	57
Castlestown,	Croom,	60
Castletown,	Navan,	56
Castletown Geoghegan,	Mullingar,	53
Cavan,	Cavan,	56
Celbridge,	Celbridge,	51
Charleville,	Kilmallock,	56
Church Hill,	Ballyshannon,	67
Church Hill,	Letterkenny,	65
Clane and Timahoe Nth.	Naas,	51
Clara,	Tullamore,	52
Claremorris,	Claremorris,	72
Clarina,	Limerick,	60
Clashmore,	Youghal,	62
Claudy,	Londonderry,	68
Clifden,	Clifden,	70
Clogh,	Ballymena,	62
Clogher,	Stranorlar,	62
Clogheen,	Clogheen,	61
Clogher,	Clogher,	59
Cloghjordan,	Borrisokane,	61
Clonakilty,	Clonakilty,	57
Clonalsee,	Mountmellick,	54
Clonevaddy,	Dungannon,	69
Clonbrock,	Mountbellew,	70
Clondalkin,	Dublin South,	50
Clonegall,	Carlow,	50
Clonelly	Irvinestown,	67
Clones,	Clones,	58
Clonmany,	Inishowen,	65
Clonmel,	Clonmel,	61
Clonmelloe,	Delvin,	56
Clonmeyle,	Macroom,	58
Clonroche,	Enniscorthy,	56
Clontarf & Howth, No. 1,	Dublin, North,	50
" No. 2,		
Clonygowan, No. 1,	Mountmellick,	54
" No. 2,	"	52
Cloonbur, No. 1	Oughterard,	70
" No. 2		
Clough,	Downpatrick,	66
Cloyne,	Middleton,	59
Coagh,	Cookstown,	68
Coal Island,	Dungannon,	68
Coleraine,	Coleraine,	67
Collen, No. 1,	Ardee,	53
" No. 2,		
Collooney,	Sligo,	73
Comber,	Newtownards,	67
Cong,	Ballinrobe,	71
Connor,	Antrim,	63
Cookstown,	Cookstown,	68
Coolacasey,	Limerick,	57
Coolaney,	Tobercurry,	73
Coolattin,	Shillelagh,	56
Coole,	Granard,	55
Coolgreany,	Gorey,	55
Coolmountain,	Dunmanway,	58
Cootoch & Drumcondra, No. 1,	Dublin, North,	50
" No. 2,		
Cootrain,	Mountmellick,	54
Coom,	Killarney,	60
Cootehill,	Cootehill,	65
Cork Urban, No. 1,	Cork,	58
" No. 2,		
" No. 3,		
" No. 4,		
" No. 5,		
" No. 6,		
" No. 7,		
Cork Rural, No. 1,		
" No. 2,		
Corrofin,	Corrofin,	56
Courcsya,	Kinsale,	58
Craggaknock,	Kilrush,	57
Creagh,	Bellinaslee,	72
Croagh,	Bellycastle,	63
Croom,	Croom,	60
Crossabeg,	Wexford,	58
Crossakeel,	Oldcastle,	56
Crossgar,	Banbridge,	66
Crossmaglen, No. 1,	Castleblayney,	64
" No. 2,	"	56
Crossmolina,	Ballina,	71
Crossroads,	Dunfanaghy,	65
Cromlin,	Antrim,	63
Crumlin,	Dublin, South,	50
Crusheen,	Ennis,	56
Cullen,	Millstreet,	59
Cushendall,	Ballycastle,	63

D.

Registrars' Districts	Superintendent Registrars' Districts	Page.
Darrynane,	Cahersiveen,	59
Dawson Grove,	Cootehill,	65
Delgany,	Rathdown,	56
Delvin,	Delvin,	55
Derrylin,	Lisnaskea,	67
Derrock,	Ballymoney,	63
Dingle,	Dingle,	59
Dirraw,	Ballymoney,	63
Doagh,	Antrim,	63
Donaghadee,	Newtownards,	67
Donaghmore,	Newry,	67
Donaghmoyne,	Carrickmacross,	58
Donegal,	Donegal,	65
Doneraile,	Mallow,	59
Donnybrook,	Dublin, South,	50
Doochary,	Glenties,	65
Douglas,	Cork,	58
Downpatrick,	Downpatrick,	66
Draperstown,	Magherafelt,	68
Dripsey,	Cork,	58
Drogheda, No. 1,	Drogheda,	53
" No 2,		
" No. 3,		
Dromdalaeague,	Skibbereen,	59
Dromiskin,	Dundalk,	53
Dromore,	Banbridge,	66
Dromore,	Omagh,	69
Drum, No. 1,	Cootehill,	65
" No. 2,	"	56
Drumahaire,	Mecarhamilton,	71
Drumbeg,	Lisburn,	66
Drumcondra (see Cootehill and Drumcondra")		
Drumconrath,	Ardee,	53
Dramkeerne,	Mecarhamilton,	71
Drumlish,	Longford,	53
Drumqain,	Castlederg,	58
Drumqain,	Omagh,	69
Drumshambo,	Carrick-on-Shannon,	71
Dublin—North City, No. 1, E	Dublin, North,	50
" No. 1, W		
" No. 2,		
" No. 2,		
Dublin—South City, No. 1,	Dublin, South,	50
" No. 2,		
" No. 3,		
" No. 4,		
Duleek,	Drogheda,	53
Danbeyne,	Dansheaglin,	53
Dundalk,	Dundalk,	53
Dundrum & Glencullen, No. 1,	Rathdown,	51
" No. 2,		
Dunfanaghy,	Dunfanaghy,	65
Dungannon,	Dungannon,	69
Dungannstown,	Rathdrum,	56
Dungarvan,	Dungarvan,	62
Dungiven,	Limavady,	68
Dunglow, No 1,	Glenties,	65
" No 2,		
Dunkineely,	Donegal,	65
Dunlavin,	Baltinglass,	56
Dunleer,	Ardee,	53
Dunmanway,	Dunmanway,	58
Dunmore,	Glennamaddy,	70
Dunmore,	Tuam,	71
Dunmerry,	Lisburn,	63
Dunnamanagh,	Strabane,	69
Durrow,	Abbeyleix,	54
Durrus & Kilcrohane,	Bantry,	57
Dysartmoon, No 1	New Ross,	56
" No. 2		

E.

Registrars' Districts	Superintendent Registrars' Districts	Page.
Easky,	Dromore West,	73
Edenderry,	Edenderry,	52
Ederney,	Irvinestown,	67
Eglinton,	Londonderry,	68
Elphin,	Strokestown,	72
Ely,	Enniskillen,	67

Printed image digitised by the University of Southampton Library Digitisation Unit

Registrars' Districts.	Superintendent Registrars' Districts	Page.
Emlagh,	Caherciveen,	59
Emly,	Tipperary,	62
Emo,	Mountmellick,	54
Ennis, No. 1,	Ennis,	56
" No. 2,		
Enniscorthy,	Enniscorthy,	55
Enniskillen,	Enniskillen,	67
Ennistimon,	Enniastimon,	57
Eyrecourt,	Portumna,	70
F.		
Fanad,	Milford,	68
Feakle,	Scarriff,	57
Feenagh,	Newcastle,	61
Feeny,	Limavady,	69
Fennagh & Myshall,	Carlow,	50
Ferbane,	Birr	52
Fermoy,	Fermoy,	58
Ferns,	Enniscorthy,	55
Fethard,	Cashel,	61
Fethard, No. 1,	New Ross,	55
" No. 2,		
Finglas & Glasnevin,	Dublin, North,	50
Finnea, No. 1,	Granard,	55
" No. 2,	"	65
Fintona,	Omagh,	69
Fivemiletown,	Clogher,	69
Florencecourt,	Enniskillen,	67
Fontstown,	Athy,	51
Forkill,	Newry,	64
Foxford,	Swineford,	72
Frankford,	Birr	52
Freschpark,	Castlereagh,	73
Frenford,	Kilkenny,	53
G.		
Galbally,	Mitchelstown,	61
Galgorm,	Ballymena,	63
Galway, No. 1,	Galway,	70
" No. 2,		
" No. 3 (Arran)		
Garrangibbon,	Carrick-on-Suir,	61
Garvagh,	Coleraine,	67
Glanbehy,	Caherciveen,	59
Glaslough,	Monaghan,	58
Glasnevin (see "Finglas & Glasnevin.")		
Glassan,	Athlone,	55
Glenarm,	Larne,	63
Glenavy,	Lisburn,	63
Glencullen (see "Dundrum & Glencullen.")		
Glengarriff,	Bantry,	57
Glenamaddy,	Glenamaddy,	70
Glenties,	Glenties,	65
Glenwhirry,	Ballymena,	63
Glin,	Listowel,	60
Glynn (see "Inghinen and Glynn")		
Golden,	Tipperary,	62
Goleen,	Skull,	59
Gorey,	Gorey,	55
Gort,	Gort,	70
Gortin,	Omagh,	69
Gowran,	Kilkenny,	53
Graigue,	Thomastown,	52
Granard,	Granard,	55
Grean,	Tipperary,	61
Grey Abbey,	Newtownards,	67
Garteen,	Boyle,	73
Gweedore,	Dunfanaghy,	65
H.		
Headford,	Tuam,	71
Hillsborough,	Lisburn,	63
Hollymount,	Ballinrobe,	71
Holmpatrick,	Balrothery,	50
Holycross,	Thurles,	62
Holywell, No. 1,	Enniskillen,	67
" No. 2,	"	65
Hospital,	Kilmallock,	60
Howth (see "Clontarf and Howth.")		
I.		
Inchigeelagh,	Macroom,	58
Inishannon,	Bandon,	57
Inishbofin,	Clifden,	70
Inistioge,	Thomastown,	52
Ionfield,	Trim,	54
Irvinestown,	Irvinestown,	67
Islandeady,	Westport,	72
J.		
Jamestown,	Carrick-on-Shannon,	71
Johnstown,	Edenderry,	51
K.		
Kanturk,	Kanturk,	68
Keadew,	Boyle,	72
Keady,	Armagh,	64
Kealkill,	Bantry,	57
Kells,	Kells,	54
Kenmare,	Kenmare,	60
Kilbeggan,	Tullamore,	52
Kilbrittain,	Bandon,	57
Kilcatherine,	Castletown,	57
Kilcock,	Celbridge,	51
Kilcooly,	Urlingford,	62
Kilcrohane (see "Dunmanus & Kilcrohane")		
Kilcullen,	Naas,	51
Kildare,	Naas,	51
Kilderry,	Londonderry,	68
Kildorrery,	Mitchelstown,	59
Kilfinnane,	Kilmallock,	60
Kilgarvan,	Kenmare,	60
Kilgobbin,	Tralee,	60
Kilkee,	Kilrush,	57
Kilkeel, No. 1,	Kilkeel,	66
" No. 2,		
Kilkelly,	Swineford,	72
Kilkenny, No. 1,	Kilkenny,	52
" No. 2,		
Kilkishen,	Tallo,	57
Killaban,	Ballinasloe,	70
Killala,	Killala,	72
Killann,	Enniscorthy,	55
Killanny,	Enna,	56
Killarney, No. 1,	Killarney,	60
" No. 2,		
Killashee,	Longford,	53
Killea,	Londonderry,	60
Killeagh,	Youghal,	59
Killeen,	Dunshaughlin,	53
Killenagh & Wells,	Gorey,	55
Killeenaule,	Cashel,	61
Killeroran,	Mountbellew,	70
Killeshandra,	Cavan,	64
Killeter (see "Castlederg and Killeter.")		
Killiney,	Rathdown,	51
Killorglin,	Killarney,	60
Killoogh,	Downpatrick,	66
Killoughy,	Tullamore,	52
Kilmacan,	Mullingar,	58
Killybegs,	Glenties,	65
Killygordon,	Stranorlar,	64
Killyleagh,	Downpatrick,	66
Killyon,	Birr	52
Kilmacrenan and Milford,	Milford,	68
Kilmacthomas,	Kilmacthomas,	62
Kilmaganny,	Callan,	61
Kilmakevoge,	Waterford,	62
Kilmallock,	Kilmallock,	60
Kilmeadan,	Waterford,	62
Kilmoage (see "Robertstown & Kilmeage.")		
Kilmihil,	Kilrush,	57
Kilmood,	Newtownards,	67
Kilmore,	Monaghan,	58
Kilneleck,	Cavan,	64
Kilpatrick,	Cashel,	61
Kilrea,	Ballymoney,	67
Kilrush,	Kilrush,	57
Kilsallaghan,	Balrothery,	50
Kilshannig,	Mallow,	56
Kilshedran, No. 1,	Clonmel,	61
" No. 2,	"	62
Kilskeer,	Kells,	54
Kiltamagh,	Swineford,	72
Kiltegan,	Baltinglass,	56
Kiltenan,	Clonmel,	61
Kiltoom,	Athlone,	72
Kiltormer,	Ballinasloe,	70
Kilworth,	Fermoy,	58
Kingscourt,	Bailieborough,	64
Kingstown, No. 1,	Rathdown,	51
" No. 2,		
Kinlough,	Ballyshannon,	71
Kinnity,	Birr,	52
Kinsale,	Kinsale,	58
Kinvarra,	Gort,	70
Knockaduna,	Lisburn,	63
Knockalower,	Balmullet,	71
Knocktopher,	Thomastown,	52
L.		
Labasheeda,	Killadysert,	57
Laghy,	Donegal,	65
Larne,	Larne,	63
Lanrencetown,	Ballinasloe,	70
Leighlinbridge,	Carlow,	50
Letterkenny,	Letterkenny,	65
Lettermore,	Oughterard,	70
Liberties, Lower, Upper,	Londonderry,	68
Limavady,	Limavady,	69
Limerick, No. 1,	Limerick,	60
" No. 2,		
" No. 3,		
" Rural,		
Lisbellaw,	Enniskillen,	67
Lisburn,	Lisburn,	62
Lismore,	Lismore,	62
Lisnaskea,	Lisnaskea,	67
Listowel,	Listowel,	60
Littleton,	Thurles,	62
L'Derry, Urban No. 1,	Londonderry,	68
" " No. 2,		
Longford,	Longford,	53
Loughbrickland,	Banbridge,	58
Loughgall,	Armagh,	64
Loughrea,	Loughrea,	70
Louisburgh,	Westport,	72
Lowpark,	Swineford,	72
Lucan,	Celbridge,	60
Lurgan, No. 1,	Lurgan,	54
" No. 2,		
Lurganboy,	Manorhamilton,	71
Lusk,	Balrothery,	55
M.		
Macroom,	Macroom,	58
Maghera,	Magherafelt,	68
Magherafelt,	Magherafelt,	68
Maguiresbridge,	Lisnaskea,	67
Malahide,	Balrothery,	50
Malin,	Inishowen,	69
Mallow,	Mallow,	56
Manorcunningham,	Letterkenny,	65
Manorhamilton,	Manorhamilton,	71
Markethill,	Armagh,	64
Marlfield,	Clonmel,	61
Maryborough,	Mountmellick,	54
Maynooth,	Celbridge,	51
Meigh,	Newry,	64
Middleton, No. 1,	Middleton,	59
" No. 2,		
Milford,	Kanturk,	68
Milford (see "Kilmacrenan & Milford.")		
Millstreet,	Millstreet,	60
Milltown,	Killarney,	60
Milltown,	Mallingar,	55
Milltown Malbay,	Ennistimon,	57
Mitchelstown, No. 1,	Mitchelstown,	59
" No. 2,	"	61
Moate,	Athlone,	55
Mohill,	Mohill,	71
Moira,	Lurgan,	67
Molahiffe,	Killarney,	60
Monaghan,	Monaghan,	58
Monasterevin,	Athy,	51
Monasynure,	Magherafelt,	68
Morce,	Limerick,	60
Mountbellew,	Mountbellew,	70
Mountcharles,	Donegal,	65
Mountmellick,	Mountmellick,	54
Mountnorris,	Newry,	64
Mountrath,	Mountmellick,	54
Mountshannon,	Scarriff,	57
Moville,	Inishowen,	65
Moyoullen,	Galway,	70
Moynalty,	Kells,	54
Moyne,	Thurles,	62
Mullaghglass,	Newry,	64
Mullinahone,	Callan,	61
Mullingar,	Mullingar,	55
Multyfarnham,	Mullingar,	55
Murrough,	Bandon,	57
Myshall (see "Fennagh and Myshall.")		
N.		
Naas and Carragh,	Naas,	51
Navan,	Navan,	64
Nenagh,	Nenagh,	61
Newbridge,	Naas,	61
Newbridge,	Rathdrum,	56
Newcastle,	Newcastle,	61
Newcastle,	Rathdrum,	56
Newmarket,	Ennis,	56
Newmarket,	Kanturk,	68
Newport,	Nenagh,	61
Newport,	Westport,	72
New Ross,	New Ross,	55
Newry, No. 1,	Newry,	67
" No. 2,		
Newtown (see "Ballinacurgy & Newtown.")		
Newtownards,	Newtownards,	67
Newtownbarry,	Enniscorthy,	55
Newtownbutler,	Clones,	67
Newtowngore, No. 1,	Bawnboy,	71
" No. 2,	"	55
Newtownhamilton, No. 1,	Castleblayney,	64
" No. 2,	"	55
Newtownstewart,	Strabane,	69
Nobber,	Kells,	54
O.		
Oldcastle,	Oldcastle,	64
Old Ross,	New Ross,	55
Omagh, No. 1	Omagh,	69
" No. 2		
Oranmore,	Galway,	70
Oughterard,	Oughterard,	70
Oulart,	Enniscorthy,	55
P.		
Painestown,	Navan,	54
Pallaskenry,	Rathkeale,	61
Palmerston	Dublin, South,	53
Pettigoe,	Donegal,	66
Philipstown,	Tullamore,	62
Pilltown,	Carrick-on-Suir,	61

Printed image digitised by the University of Southampton Library Digitisation Unit

Registrars' Districts	Superintendent Registrars' Districts	Page.
Plumb Bridge	Strabane,	69
Pointzpass,	Newry,	68
Pomeroy,	Cookstown,	69
Portadown,	Lurgan,	64
Portaferry,	Downpatrick,	66
Portglenone,	Ballymena,	63
Portlaw,	Carrick-on-Suir,	62
Portrea,	Nenagh,	61
Portrush,	Ballymoney,	63
Portstewart,	Coleraine,	67
Portumna, No. 1,	Portumna,	70
" No. 2,		
Powerscourt,	Rathdown,	66
Q.		
Queenstown, No. 1	Cork,	58
" No. 2,		
Quin,	Tulla,	57
R.		
Raferagh,	Carrickmacross,	68
Rahan,	Mallow,	59
Randalstown,	Antrim,	63
Raphoe,	Strabane,	69
Rathangan, No 1,	Edenderry,	61
" No. 2,	"	52
Rathcoole,	Celbridge,	50
Rathcormack,	Fermoy,	58
Rathdowney,	Abbeyleix,	66
Rathdrum,	Rathdrum,	66
Rathfarnham,	Dublin, South,	50
Rathfriland,	Newry,	67
Rathgormack,	Carrick on-Suir	62
Rathkeale, No. 1,	Rathkeale,	61
" No 2,		
Rathmelton,	Milford,	66
Rathmines,	Dublin, South,	60
Rathmore,	Naas,	51
Rathmullan,	Milford,	66
Rathvilly,	Baltinglass,	60
Rateath,	Dunshaughlin,	53
Ravensdale,	Dundalk,	53
Rhods,	Edenderry,	52
Rich Hill,	Armagh,	64
Ringville,	Dungarvan,	62
Rinn,	Mohill,	71
Rinvyle,	Clifden,	70
Riverstown,	Birr,	61
Riverstown,	Cork,	58
Riverstown,	Sligo	73
Roadford,		
Robertstown and Kilmeage,	Enniskillen,	57
	Naas,	51
Rocky,	Strokestown,	73
Roscommon,	Roscommon,	73
Roscrea, No. 1,	Roscrea,	62
" No. 2,		52
Rosguill,	Milford,	66
Rosscarbery,	Clonakilty,	57
Rosslea,	Clones,	67
Rosstrevor,	Kilkeel,	66
Roundstone, No 1,	Clifden,	70
" No. 2,		
Rowan,	Mohill,	71

Registrars' Districts.	Superintendent Registrars' Districts	Page
S.		
Saintfield,	Lisburn,	66
St. Mary's,	Clonmel,	62
St. Mary's,	Drogheda,	53
St. Mullin's,	New Ross,	50
Scotstown,	Monaghan,	68
Scrabby, No. 1,	Granard,	65
" No 2,	"	53
Seskinan,	Dungarvan,	62
Shanagolden,	Rathkeale,	61
Shercock,	Bailieborough,	64
Shinrone,	Roscrea,	52
Silvermines,	Nenagh,	61
Six Mile Cross,	Omagh,	69
Skibbereen,	Skibbereen,	59
Skreen,	Dromore West,	73
Skull,	Skull,	59
Sleveragh,	Macroom,	58
Sligo, No. 1,	Sligo,	73
" No. 2,		
Sneem,	Kenmare,	60
Spiddle,	Galway,	70
Stamullen,	Drogheda,	53
Stewartstown,	Cookstown,	69
Stillorgan (see "Blackrock & Stillorgan."		
Strabane,	Strabane,	69
Stradbally,	Athy	54
Stradone,	Cavan,	64
Strangford,	Downpatrick,	66
Streamstown,	Streamstown,	53
Street, No 1,	Granard,	55
" No. 2,	"	53
Strokestown,	Strokestown,	73
Summerhill,	Trim,	64
Swanlinbar,	Bawnboy,	64
Swineford,	Swineford,	72
Swords,	Balrothery,	50
T.		
Taghmon and Glynn,	Wexford,	56
Tallaght,	Dublin, South,	50
Tallow,	Lismore,	62
Tandragee,	Banbridge,	64
Tarbert,	Listowel,	60
Tarbraghan,	Largan,	64
Templeadigan,	New Ross,	55
Templemartin,	Bandon,	57
Templemore,	Thurles,	62
Templepatrick,	Antrim,	63
Tempo,	Enniskillen,	67
Termon,	Bailieborough,	64
Termonfeckin,	Drogheda,	53
Terryglass,	Borrisokane,	61
Thomastown,	Thomastown,	62
Thurles,	Thurles,	62
Timahoe North (see "Clane and Timahoe Nth		
Timoleague,	Clonakilty,	57
Tinahely,	Shillelagh,	56
Tipperary,	Tipperary,	62
Tisroffin,	Kilkenny,	52
Tobercurry,	Tobercurry,	73
Toome,	Ballymena,	63
Toomyvara,	Nenagh,	61
Tory Island,	Dunfanaghy,	65

Registrars' Districts	Superintendent Registrars' Districts	Page.
Tralee, No. 1,	Tralee,	60
" No 2,		
Tramore,	Waterford,	62
Trillick,	Irvinestown,	69
Trim,	Trim,	64
Tuam, No. 1,	Tuam,	71
" No. 2,		
Tulla,	Tulla,	57
Tullagh,	Skibbereen,	59
Tullamain,	Cashel,	51
Tullamore,	Tullamore,	53
Tullaroan,	Kilkenny,	52
Tullow,	Carlow,	50
Tullyvin,	Cootehill,	65
Tuosist,	Kenmare,	60
Turloughmore,	Galway,	70
Tynan,	Armagh,	64
Tyrrellspass,	Mullingar,	55
U.		
Ullid,	Waterford,	59
Union Hall,	Skibbereen,	59
Urlingford,	Urlingford,	59
V.		
Valencia,	Cahersiveen,	59
Ventry,	Dingle,	59
Virginia,	Oldcastle,	50
W.		
Walshtownmore E.	Middleton,	59
Waringstown,	Lurgan,	67
Warrenpoint,	Newry,	67
Waterfoot,	Larne,	63
Waterford Rural No. 1	Waterford,	62
Waterford Rural, No. 2,		
Waterford, Urban, No 1	Waterford,	62
Waterford, Urban, No 2,		
Waterside, Urban,	Londonderry,	68
" Rural,		
Wells (see "Killenagh and Wells.")		
Westport,	Westport,	73
Wexford,	Wexford,	56
Whitechurch,	Cork,	58
Whitechurch,	Dungarvan,	62
Wicklow,	Rathdrum,	66
Williamstown,	Glenamaddy,	70
Woodford,	Loughrea,	70
Woodstown,	Waterford,	62
Y.		
Youghal,	Youghal,	59

Printed image digitised by the University of Southampton Library Digitisation Unit

DIAGRAM No 2 *Mortality from Twenty Two of the principal causes of Death in Ireland in the Year 1900*

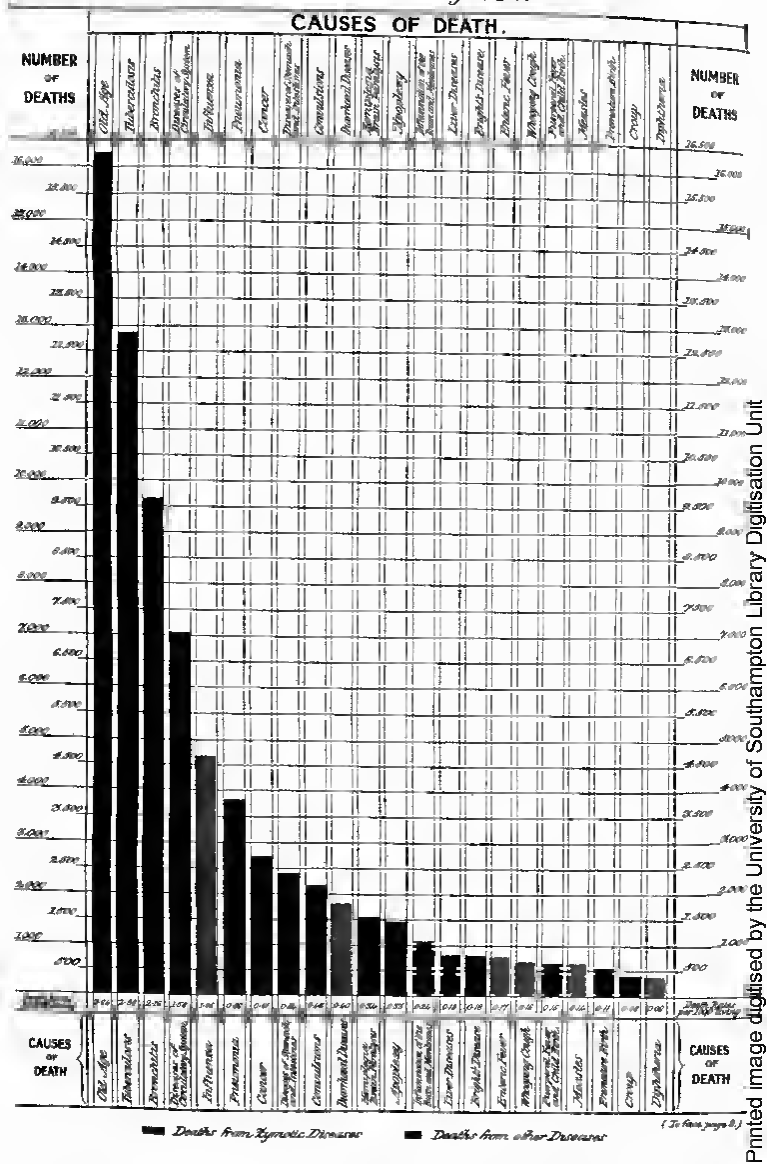

Printed image digitised by the University of Southampton Library Digitisation Unit

DIAGRAM No. 3. *Showing the Death Rate from each of the Principal Zymotic Diseases in Ireland during the Twenty Years 1881 - 1900.*

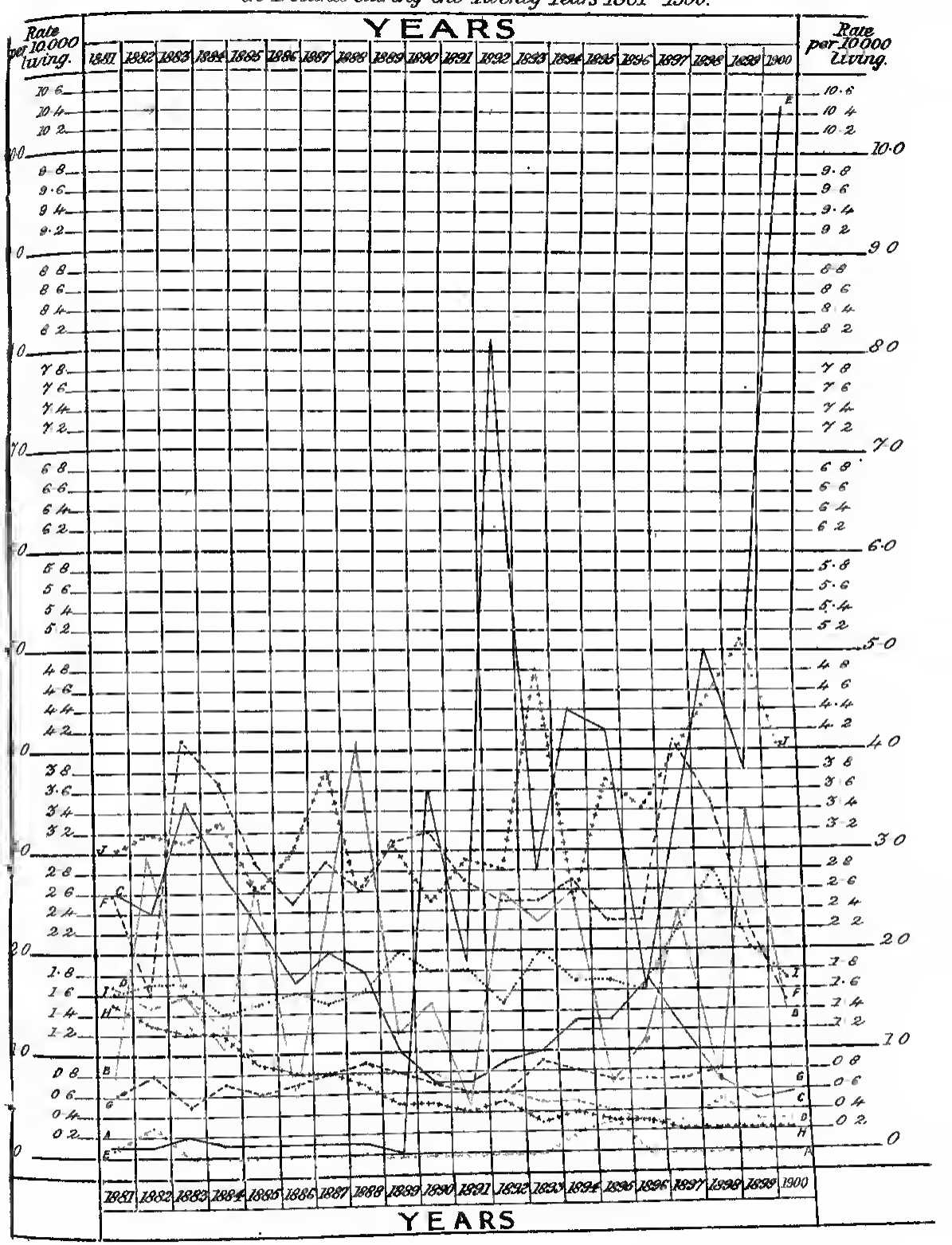

A *Smallpox*
B *Measles*
C. *Scarlet Fever*
D *Typhus*
E *Influenza*
F *Whooping Cough*
G *Diphtheria*
H *Simple Continued and Ill defined Fever*
I *Enteric Fever*
J *Diarrhœal Diseases*

Printed image digitised by the University of Southampton Library Digitisation Unit

CANCER

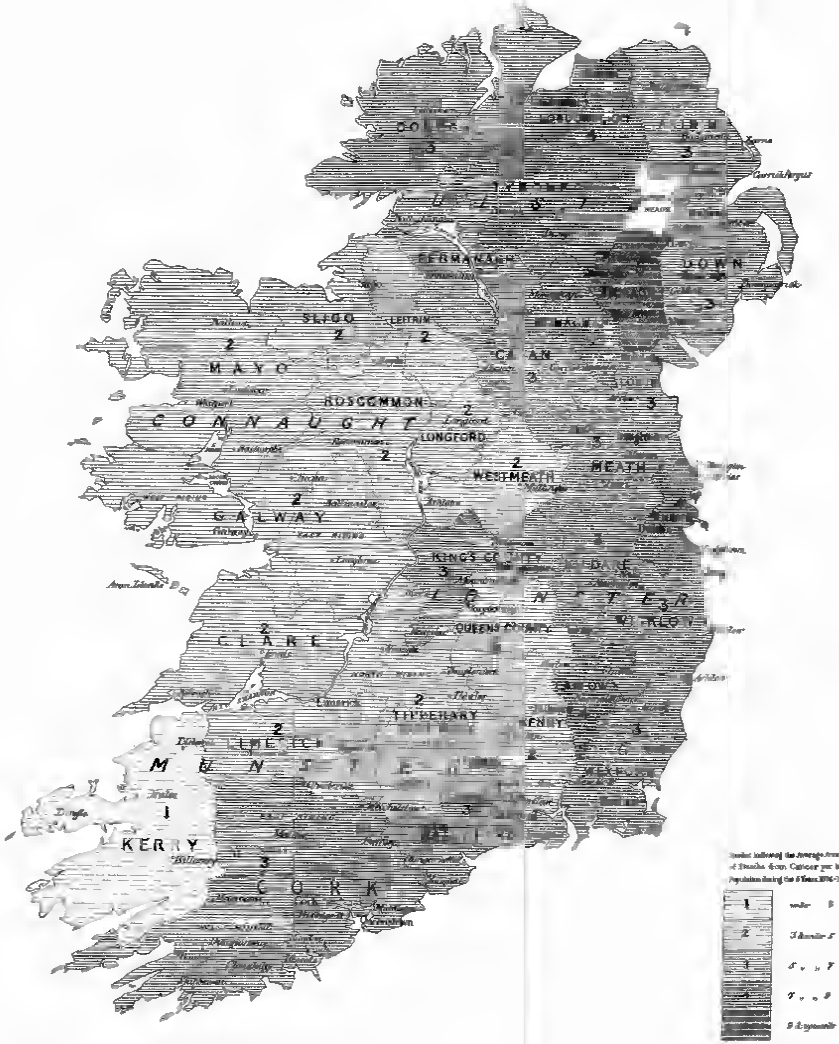

Printed image digitised by the University of Southampton Library Digitisation Unit

DIAGRAM No. 4.—SHOWING THE DEATH-RATE FROM CANCER IN IRELAND, AS COMPARED WITH ENGLAND AND SCOTLAND, DURING EACH OF THE THIRTY-SEVEN YEARS—1864-1900.

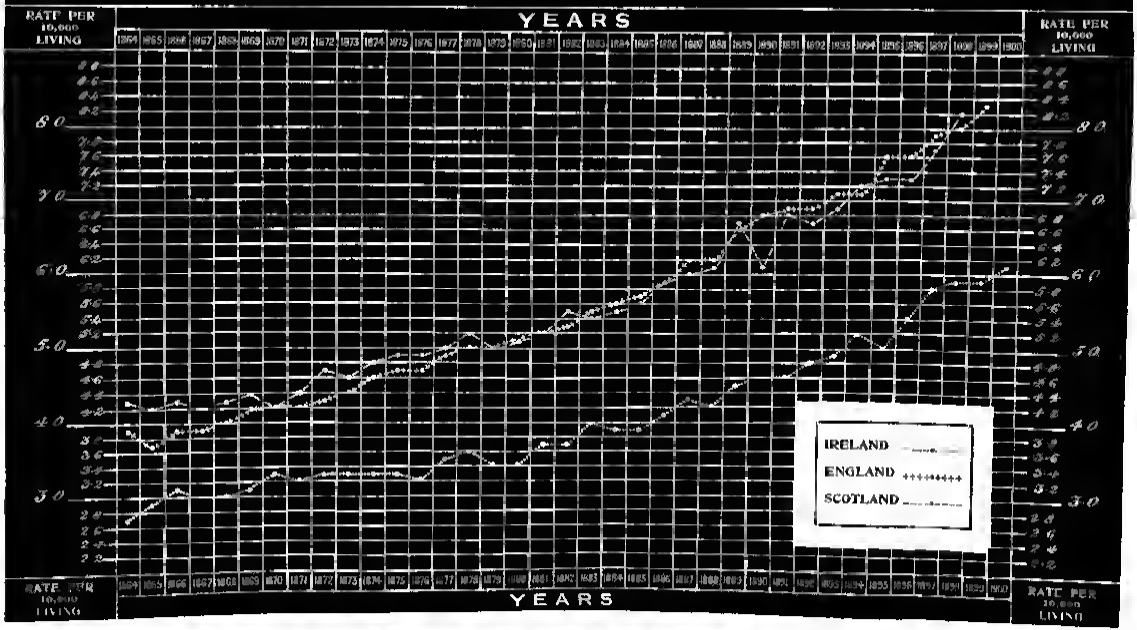

Printed image digitised by the University of Southampton Library Digitisation Unit